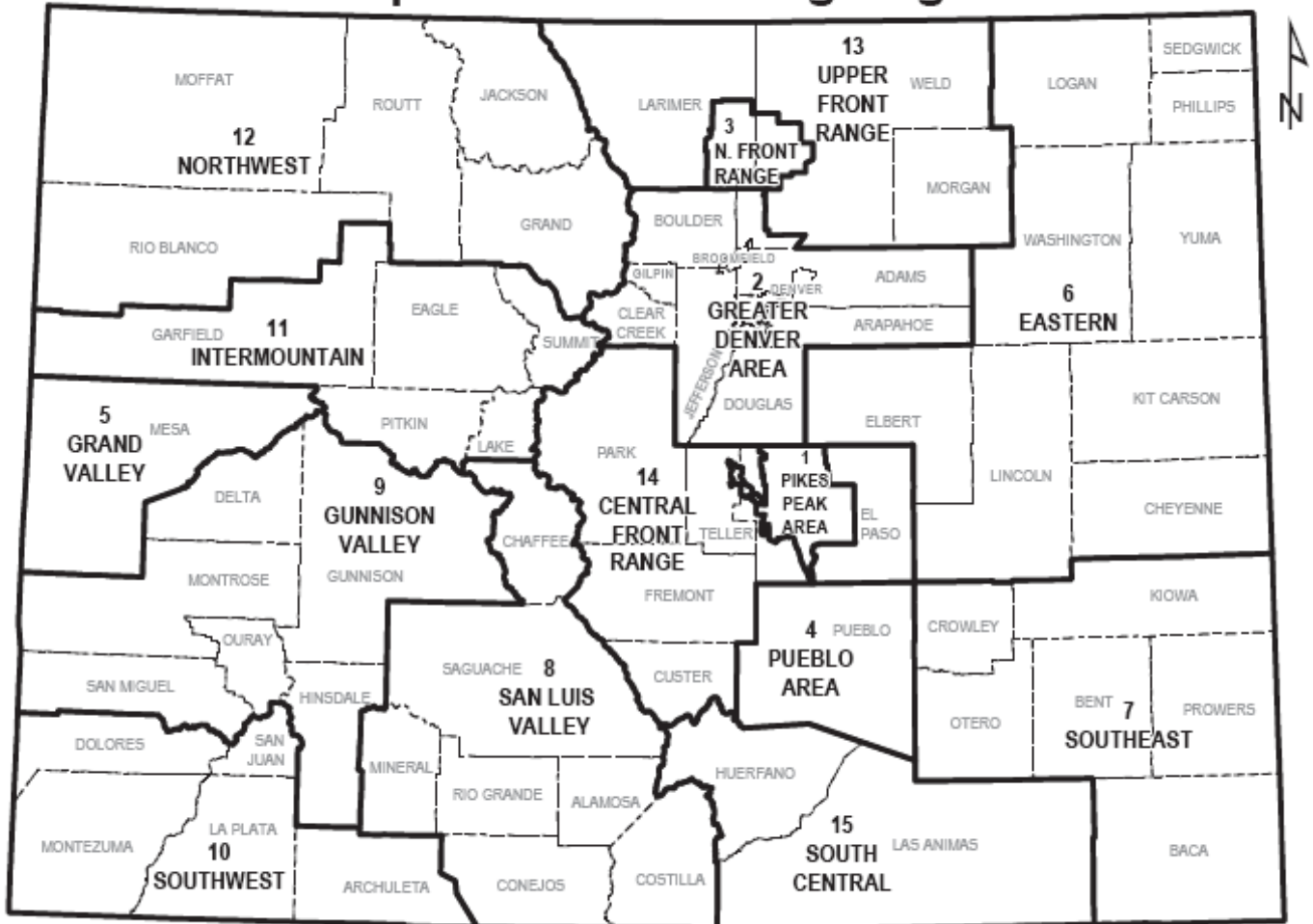


TPR at a Glance

Transportation Planning Regions



Data Source: CDOT 2008

Published: August 2008

A Guide to the Transportation Planning Regions

Information Provided by the Colorado Department of Transportation



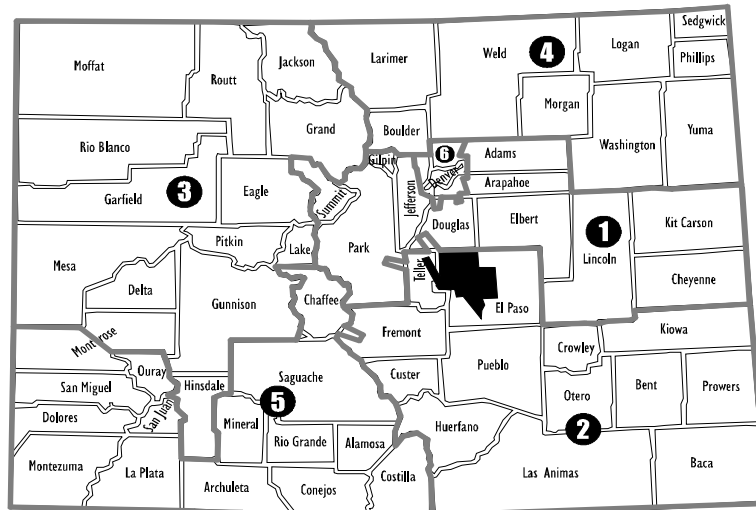
(Revised March 5, 2009)

TABLE OF CONTENTS

	<u>Page</u>
Pikes Peak TPR #1	1
Denver Metro TPR #2	2
North Front Range TPR #3	3
Pueblo Area TPR #4	4
Grand Valley TPR #5	5
Eastern TPR #6	6
Southeast TPR #7	7
San Luis Valley #8	8
Gunnison Valley TPR #9	9
Southwest TPR #10	10
Intermountain TPR #11	11
Northwest TPR #12	12
Upper Front Range TPR #13	13
Central Front Range TPR #14	14
South Central TPR #15	15
Southern Ute Indian Tribe	16
Ute Mountain Ute Indian Tribe	17
FYI	18
CDOT Staff Contacts	18
Acronyms	19
Map of Transportation Planning Regions	20
Map of CDOT Engineering Regions	21
Map of Transportation Commission Districts	22
Excerpts from the Socioeconomic Technical Report for the 2030 Statewide Transportation Plan	23

Pikes Peak Area TPR #1 Regional Planning Commission (PPACG) (MPO)

<p>RPC and STAC Representative Wayne Williams El Paso County Commission 3472 Research Pkwy., Ste 104 Colorado Springs, CO 80920 719-439-1870 719-590-1362 (fax) waynewilliams@frii.com</p>	<p>STAC Alternate Jerry Heimlicher Colorado Springs City Council P.O. Box 1575 / MC1549 Colorado Springs, CO 80901 719-385-5470 719-385-5495 (fax) jheimlicher@springsgov.com</p>	<p>Contact Craig Casper Transportation Director Pikes Peak Council of Governments 15 South 7th Street Colorado Springs, CO 80905 719-471-7080 ext 105 719-471-1226 (fax) ccasper@ppacg.org</p>
---	--	--



TPR #1 is comprised of sections of western El Paso County, and eastern Teller County (Pikes Peak COG area)

TPR 1, 2000 Population: 505,204 up 8% from 1995 – projected 31% increase from 2000 to 2020
(MPO population from Colorado Springs, Fountain, Manitou Springs, Monument, Palmer Lake, and Woodland Park)

CDOT Commission District 9
Les Gruen, term 12/07 – 7/11
(719) 227-7777
(719) 930-7777 (fax)
urbanstrategies@msn.com

CDOT Engineering Region 2
Tim Harris, Director
719-546-5452
719-546-5456 (fax)
timothy.harris@dot.state.co.us

CDOT Region 2 Planning Liaison
Wendy Pettit
719-546-5748
719-546-5414
wendy.pettit@dot.state.co.us

2007 Transit Providers

- Community Intersections; (719)574-6101 (Specialized – El Paso County)
- Fountain Valley Senior Center Transportation; (719) 520-6471 (Specialized – El Paso County)
- Pikes Peak Partnership/Amlicab Transportation; (719) 633-4601 (Specialized)
- Resource Exchange; (719) 785-6447 (Specialized – El Paso, Park, Teller Counties)
- Silver Key Senior Services; (719) 632-1521 (Specialized – Colorado Spgs. and vicinity)
- Springs Mobility, Call and Ride (ADA); (719) 392-2396 (Specialized – Colorado Spgs. and participating surrounding communities)
- Mountain Metropolitan Transit; (719) 385-7433 (Urban – Colorado Spgs.)

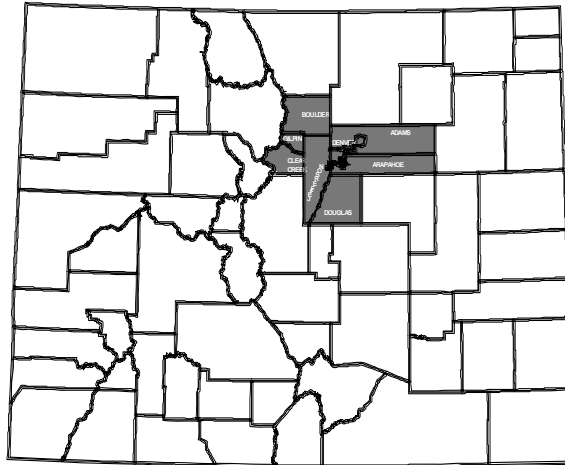
Aviation Facilities

- Medium Hub Airport: **Colorado Springs Municipal Airport**; (719) 550-1900. Reliever Airport: **Meadow Lake**; (719) 638-2202
- General Aviation: **Colorado Springs East Airport**; (719) 683-2701

Greater Denver TPR #2*

Regional Planning Commission (DRCOG MPO)

<p>RPC and STAC Representative Lorraine M. Anderson Council Member, City of Arvada 5645 Dudley Street Arvada, CO 80002 303-424-5664 303-739-7594 (fax) lorraine-arvada@comcast.net</p>	<p>STAC Alternate Nancy Sharpe, Mayor City of Greenwood Village 5698 Green Oaks Dr. Greenwood Village, CO 80121 303-486-5741 303-794-0864 nsharpe@greenwoodvillage.com</p>	<p>STAC Contact Steve Rudy Director, Transportation Planning and Operations DRCOG 1290 Broadway, Suite 700 Denver, CO 80203 303-480-6743 303-480-6790 (fax) srudy@drcog.org</p>
---	---	--



TPR #2 is comprised of Boulder, Broomfield, Gilpin, Clear Creek, Jefferson, Douglas, Denver, Arapahoe, Adams and portions of Weld Counties.

*Map will be updated in late 2008.

TPR 2, 2006 Population; 2,682,852

District 1

Henry Sobanet, Commissioner, Denver County
Term 10/05 – 7/09
(303) 296-6500, (303) 866-3044 (fax)
HenrySobanet@gmail.com

District 2

Jeanne Erickson, Commissioner, Jefferson County
Term 12/07 – 7/11
(303) 674-7262, (202) 294-2082 (cell)
Erickson@ctaa.org

District 3

Gregory B. McKnight, Commissioner, Arapahoe & Douglas Counties
Term 8/01 – 7/09
(303) 888-5163 (cell)
gbmcknight@msn.com

District 4

Heather Barry, Commissioner, Adams and Boulder Counties
Term 12/07-07/11
(303) 457-1519
Heather_barry@comcast.net

District 6

George Krawzoff, Commissioner, Clear Creek & Gilpin Counties
Term 12/07 – 7/11
(970) 879-3717 (business)
gkrawzoff@yahoo.com

Aviation Facilities

Large Hub Airport: **Denver International (DIA)**; (303) 342-2200
Reliever Airport: **Centennial Airport**; (303) 790-0598
Reliever Airport: **Jefferson County Airport**; (303) 466-2314

AMTRAK service provided through Denver

Region 1

Anthony DeVito, Director
303-365-7001
303-365-7018 (fax)
Anthony.DeVito@dot.state.co.us
Includes Adams, Arapahoe, Douglas, Clear Creek, Gilpin, part of Jefferson Counties

Region 4

Bob Garcia, Director
970-350-2162
970-350-2177 (fax)
robert.garcia@dot.state.co.us
Boulder County

Region 6

Randy Jensen, Director
303-757-9459
303-757-9073 (fax)
randy.jensen@dot.state.co.us
Includes Denver and portions of Arapahoe, Adams, Broomfield, Boulder, Douglas and Jefferson Counties

CDOT Region 1 Planning Liaison

Darin L. Stavish
303-365-7047
303-365-7350 (fax)
darin.stavish@dot.state.co.us
Includes Adams, Arapahoe, Douglas, Clear Creek, Gilpin, part of Jefferson Counties

CDOT Region 4 Planning Liaison

Karen Schneiders
970-350-2172
970-350-2178 (fax)
karen.schneiders@dot.state.co.us
Boulder County

CDOT Region 6 Planning Liaison

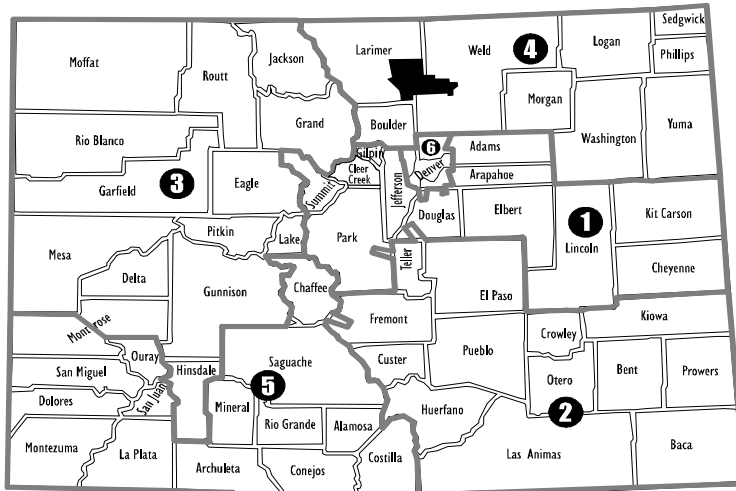
Lizzie Kemp
303-757-9929
303-757-9907 (fax)
Includes Denver and part of Jefferson Counties

2007 Transit Providers

American Red Cross: (303) 722-7474 x113 (Specialized – Denver)
Aurora Senior Center: (303) 739-7940 (Specialized)
Black Hawk and Central City Tramway: 303-582-1324 (Rural – Black Hawk, Central City and Gilpin County)
Broomfield Easy Ride (303) 464-5534 (Specialized – City & County of Broomfield)
City of Littleton Omnibus & Shopping Cart: (303) 795-3700 (Specialized)
Clean Air Transit Company: (720) 733-2462 (Rural – Castle Rock)
Developmental Pathways Transit: (303) 434-8865 (Specialized – Aurora)
Flatiron Improvement District Zip Shuttle (303) 887-9583 (Urban)
Lakewood Rides: (303) 987-4842 (Specialized)
North Denver Alliance: (303) 433-7200 (Specialized)
North Metro Community Services: (303) 457-1001 (Specialized)
Regional Transportation District (RTD): (303) 299-6000 (Urban)
Seniors' Resource Center: (303) 235-6977 (Specialized/Rural-Jefferson, NW Denver, Adams)
Special Transit: (303) 447-2848 (Specialized/Rural – Boulder and Boulder County)
The HOP (Boulder): (303) 447-8282 (Urban)
Tri-Valley Senior Citizens' Association: (303) 734-1223 (Specialized/Rural-E. Adams/Arapahoe)
University of Colorado Transit Operations: (303) 492-2752 (Urban)
Volunteers of America/Gilpin-Clear Creek Project: (303) 204-0111 (Specialized)

**North Front Range TPR #3
Regional Planning Commission
North Front Range Transportation & Air Quality Planning Council
(NFRT & AQPC) (MPO)**

<p>RPC and STAC Representative Verniece Thomas 302 Park Avenue Eaton, CO 80615 970-454-3689 970-356-6900, ext. 12 (work) fvthomas@pbroche.com</p>	<p>STAC Alternate Cliff Davidson NFRT & AQPC 419 Canyon Ave., Suite 300 Fort Collins, CO 80521 970- 221-6243 970-416-2406 (fax) cdavidson@nfrmpo.org</p>	<p>Contact Cliff Davidson NFRT & AQPC 419 Canyon Ave., Suite 300 Fort Collins, CO 80521 970- 221-6243 970-416-2406 (fax) cdavidson@nfrmpo.org</p>
--	---	--



TPR #3 is comprised of sections of east central Larimer, and west central Weld County

TPR 3, 2006 Population; 380,000

CDOT Commission District 5
Bill Kaufman, Commissioner; term
7/03 – 7/07
(970) 667-8888 (business)
bill@williamkaufmanpc.com

CDOT Engineering Region 4
Bob Garcia, Director
970-350-2162
970-350-2177 (fax)
robert.garcia@dot.state.co.us

CDOT Region 4 Planning Liaison
Karen Schneiders
970-350-2172
970-350-2178 (fax)
karen.schneiders@dot.state.co.us

2007 Transit Providers

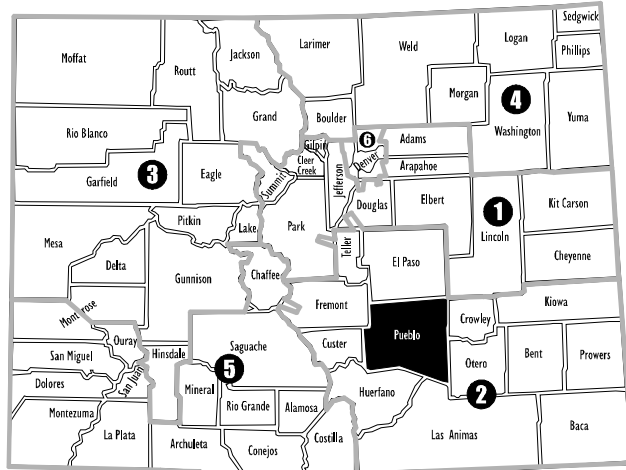
- Berthoud Area Transportation Services (BATS); (970) 532-5199 (Specialized – Berthoud Fire Protection District)
- COLT Bus Service; (970) 962-2700 (Urban/Specialized – Loveland)
- City of Greeley, the BUS; (970) 350-9251 (Urban)
- SAINT; (970) 223-8604 (Specialized – Ft. Collins/Loveland)
- Transfort/Dial A Ride; (970) 221-6620 (Urban – Ft. Collins)
- Weld County Transportation Program; (970) 356-4000 (Rural-Weld County)

Aviation Facility

- General Aviation; Fort Collins-Loveland Municipal (970) 962-2852
- General Aviation; Greeley-Weld County Airport (970) 336-3000

Pueblo Area TPR #4
Regional Planning Commission
Pueblo Area Council of Governments (PACOG) (MPO)

<p>RPC and STAC Representative John Cordova Pueblo County Commissioner Courthouse 215 W. 10th St, Room 144 Pueblo, CO 81003-2995 719-583-6538 719-583-6617 (fax) cordova@co.pueblo.co.us</p>	<p>STAC Alternate Bill Moore Pueblo Area COG 223 N. Santa Fe Ave. Pueblo, CO 81003 719-553-2945 719-553-2950 (fax) bmoore@pueblo.us</p>	<p>Contact Bill Moore Pueblo Area COG 223 N. Santa Fe Ave. Pueblo, CO 81003 719-553-2945 719-553-2950 (fax) bmoore@pueblo.us</p>
---	---	--



TPR # 4 is comprised solely of Pueblo County (Pueblo Area COG)

TPR 4, 2006 Population: 154,383

CDOT Commission District 10
 George H. Tempel, Commissioner;
 term 8-01 / 7-09
 (719) 829-4350 (business)
 (719) 688-2851 (cell)
 (719) 829-4904 (fax)
dedulac@centurytel.net

CDOT Engineering Region 2
 Tim Harris, Director
 719-546-5452
 719-546-5456 (fax)
timothy.harris@dot.state.co.us

CDOT Region 2 Planning Liaison
 Wendy Pettit
 719-546-5748
 719-546-5414 (fax)
wendy.pettit@dot.state.co.us

2007 Transit Providers

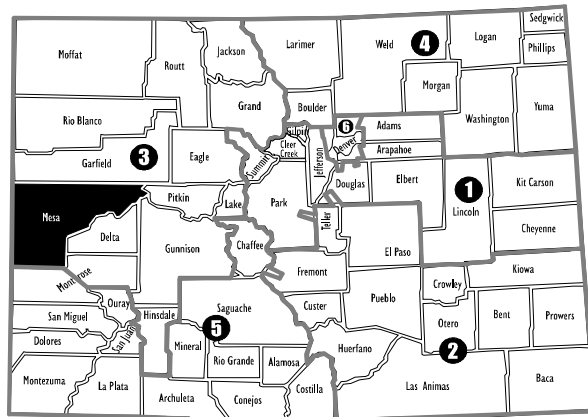
Colorado Blue Sky Enterprises; (719) 546-0574 (Specialized – Pueblo County)
 Pueblo Transit; (719) 553-2725 (Urban/Specialized – Pueblo)
 SRDA Transportation; (719) 545-8900 (Specialized – Pueblo)

Aviation Facility

Non-Primary Airport with Commercial Service: **Pueblo Memorial Airport**; (719) 946-3355

Grand Valley TPR #5 Regional Planning Commission (MPO)

<p style="text-align: center;">RPC and STAC Representative</p> <p>Steve Acquafresca Chairman, Mesa County Board of County Commissioners 544 Rood Avenue Grand Junction, CO 81501 970- 244-1604 970-244-1639 (fax) steve.acquafresca@mesacounty.us</p>	<p style="text-align: center;">STAC Alternate</p> <p>Todd Hollenbeck Mesa County Regional Transportation Planning Office - Manager 750 Main Street, 1st Floor PO Box 20,000-5093 Grand Junction, CO 81502-5093 970-255-7168 970-255-7181 (fax) Todd.hollenbeck@mesacounty.us Deliveries: 750 Main Street, 1st Floor, Grand Junction, CO 80501</p>	<p style="text-align: center;">STAC Alternate</p> <p>Ken Simms Mesa County Regional Transportation Planning Office PO Box 20,000-5093 Grand Junction, CO 81502-5093 970-244-1830 970-255-7181 (fax) Ken.simms@mesacounty.us</p>	<p style="text-align: center;">Contact</p> <p>Millie Fowler Administrative Assistant Mesa County Regional Transportation Planning Office 750 Main Street, 1st Floor Grand Junction, CO 81502-5093 (970) 255-7188 phone (970) 244-1769 fax Millie.fowler@mesacounty.us Kathy Crane Admin. Assist.for Acquafresca Kathy.crane@mesacounty.us</p>
--	--	--	--



TPR #5 is comprised solely of Mesa County

TPR 5, 2006 Population: 144,711

CDOT Commission District 7
Doug Aden, Commissioner; term 7/97 – 7/09
(970) 245-5942 (home)
(970) 640-6411 (cell)
daden@bresnan.net

CDOT Engineering Region 3
Weldon Allen, Director
970-248-7225
970-248-7254 (fax)
Weldon.allen@dot.state.co.us

CDOT Region 3 Planning Liaison
Mark Rogers
970-248-7075
970-248-7292 (fax)
mark.rogers@dot.state.co.us

2007 Transit Providers

Grand Valley Transit; (970) 256-7433 (Urban/Specialized – Grand Junction)
Mesa Developmental Services; (970) 243-3702 (Specialized – Grand Junction)

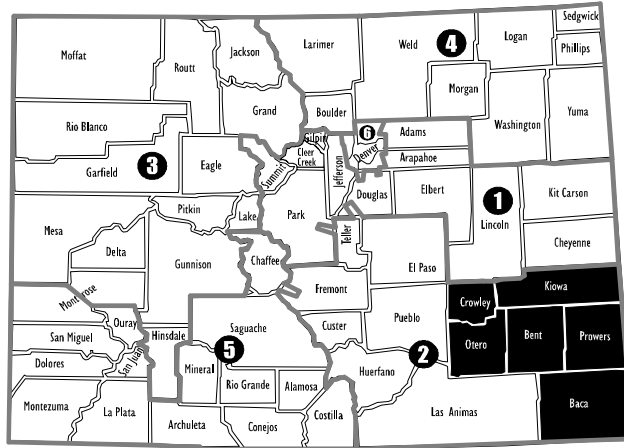
AMTRAK service through Grand Junction

Aviation Facilities

Primary Airport with Commercial service: **Walker Field**; (970) 244-9100
General Aviation: **Mack Mesa Airport**; (970)858-4034

Southeast TPR #7
Regional Planning Commission
Southern Colorado Regional Planning Commission

RPC and STAC Representative Dan Tate, Executive Director of Southeast Colorado Enterprise Colorado P.O. Box 1600 Lamar, CO 81052 719-336-3850 (work) seced@seced.net	STAC Alternate No Designee	STAC Contact No Designee
---	--------------------------------------	------------------------------------



TPR # 7 is comprised of Crowley, Kiowa, Otero, Bent, Prowers, and Baca Counties

TPR 7, 2006 Population: 52,858

CDOT Commission District 10
 George H. Tempel, Commissioner;
 term 8/01 – 7/09
 (719) 829-4350 (business)
 (719) 688-2851 (cell)
 (719) 829-4904 (fax)
dedulac@centurytel.net

CDOT Engineering Region 2
 Tim Harris, Director
 719-546-5452
 719-546-5456 (fax)
timothy.harris@dot.state.co.us

CDOT Region 2 Planning Liaison
 Wendy Pettit
 719-546-5748
 719-546-5414 (fax)
wendy.pettit@dot.state.co.us

2007 Transit Providers

- Arkansas Valley Community Center; (719) 384-8741 (Specialized – Otero County)
- Baca County Seniors; (719) 523-6532 (Specialized)
- City of La Junta; (719) 384-5486 (Specialized)
- Golden Age Transportation; (719) 456-1372; cell 719-469-0836 (Specialized – Bent County)
- Kiowa County Transit Service; (719) 438-5810 (Rural)
- Prairie Dog Express; (719) 336-8034 (Urban – Prowers County)
- Prowers Area Transit Service (PATs/Prairie Dog Express); (719) 336-8039 (Rural – Prowers County)

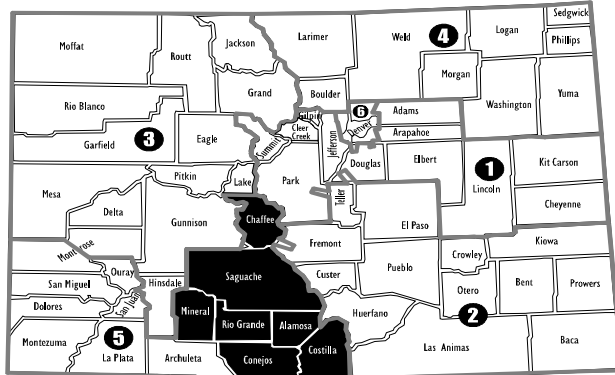
AMTRAK service through La Junta and Lamar

Aviation Facilities

- Non-Primary Airport with varying commercial service: **Lamar Municipal Airport**; (719) 336-9438
- General Aviation Facilities: **Springfield Municipal** (719) 523-6524; **La Junta Municipal** (719) 384-5991;
- Las Animas Airport** (719) 456-2223; **Eads Airport** (719) 438-5590; **Holly Airport** (719) 537-6633

**San Luis Valley TPR #8
Regional Planning Commission
San Luis Valley Regional Planning Commission**

<p>RPC and STAC Representative George Wilkinson Alamosa County Commission 8900 Independency Way Alamosa, CO 81101 719-580-4627 gwilkinson@alamosacounty.org</p>	<p>STAC Alternate Pat Alderton, Administrator Town of Poncha Springs P.O. Box 56 Poncha Springs, CO 81242 719-539-6882 719-539-6898 (fax) administrator@ponchaspringscolorado.us</p>	<p>Contact Shauna Phythian-Olsen San Luis Valley Development Resource Group 626 Fourth Street Alamosa, Colorado 81101 Phone:(719)-589-6099 Fax: (719)-589-6299 solsen@slvdr.org</p>
--	---	--



TPR #8 is comprised of Chaffee, Saguache, Mineral, Rio Grande, Alamosa, Conejos, and Costilla Counties
TPR 8, 2006 Population; 51,720

CDOT Commission District 8

Steve Parker, Commissioner; term 8-01 - 7/09
(970) 382-9551 (home)
(970) 946-9551 (cell)
(970) 382-8414 (fax)
emmbasp@bresnan.net

CDOT Commission District 7

Doug Aden, Commissioner; term 7/97 – 7/09
(970) 245-5942 (home)
(970) 640-6411 (cell)
daden@bresnan.net
Commissioner Aden represents Chaffee County.

CDOT Engineering Region 5

Richard Reynolds, Director
970-385-1402
970-385-1450 (fax)
richard.reynolds@dot.state.co.us

CDOT Region 5 Planning Liaison

Laurie Blanz
970-385-1435
970-385-1410 (fax)
laurie.blanz@dot.state.co.us

2007 Transit Providers

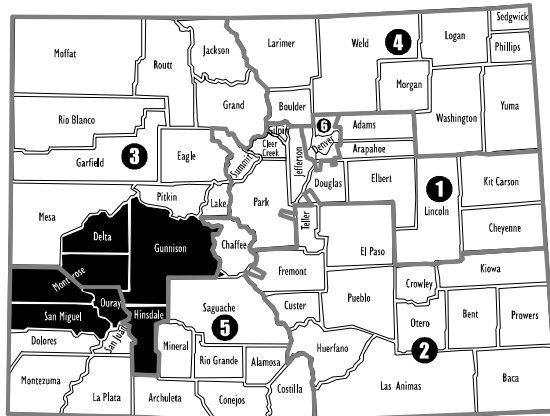
- Alamosa Senior Citizens, Inc.; (719) 589-3277 (Specialized – City of Alamosa)
- Blue Peaks Developmental Services; (719) 589-5135 (Specialized – Alamosa County)
- Costilla County Senior Citizens; (719) 672-3935 (Specialized)
- Northerner Senior Center; (719) 274-4029 (Specialized – Conejos County)
- Tri County Senior Citizens; (719) 852-5778 (Specialized – Rio Grande, Mineral, and Saguache Counties)
- Chaffee Shuttle/Neighbor to Neighbor Volunteers; (719) 530-0223 (Rural – Chaffee County)
- San Luis Valley Transportation; (719) 589-5734 (Specialized – Alamosa and surrounding counties)
- San Luis Valley Comprehensive Community mental Health Center; (719) 587-5612
- Valley-Wide Health Systems; (719) 587-1022
- Veterans Transportation; (719) 589-1109

Aviation Facility

- Non-Primary Airport with Commercial Service: **San Luis Valley Regional Airport**; (719) 560-6444
- General Aviation Facilities; **Blanca Airport** (719) 379-3603; **Central Colorado Regional** (719) 395-2496;
- Leach Field** (719) 655-2321; **Mineral County Memorial Airport** (719) 658-2360;
- Astronaut Kent Rominer Airport** (719) 965-0846; **Monte Vista Municipal** (719) 852-3241;
- Harriet Alexander Airport** (719) 539-3720; **Saguache Municipal** (719) 655-2321

**Gunnison Valley TPR #9
Regional Planning Commission
Region 10 League for Economic Assistance & Planning, Inc.**

<p>RPC and STAC Representative Vince Rogalski P.O. Box 5097 Mt. Crested Butte, CO 81225 970-641-0808 (work) 970-349-2057 vrogal@montrose.net</p>	<p>STAC Alternate Greg Clifton Town of Ridgway P.O. Box 10 Ridgway, CO 81432 (970) 626-5308 x12 (970) 626-3962 (fax) gclifton@town.ridgway.co.us</p>	<p>Contact Paul Gray, Executive Director Or Rhona Keckler, Executive Assistant Region 10 League for Economic Assistance and Planning P.O. Box 849 Montrose, CO 81402-0849 (970) 249-2436 ext 10 phone (970) 249-2488 fax paul@region10.net rhona@region10.net</p>
---	---	--



TPR #9 is comprised of Gunnison, Delta, Montrose, Ouray, San Miguel, and Hinsdale Counties
TPR 9, 2006 Population; 107,505

CDOT Commission District 7

Doug Aden, Commissioner; term 7/97 - 7/09
(970) 245-5942 (home)
(970) 640-6411 (cell)
(970) 244-7263 (fax)
daden@bresnan.net
Commissioner Aden represents San Miguel, Montrose, Ouray, Delta, and Gunnison Counties.

CDOT Commission District 8

Steve Parker, Commissioner; term 8/01 – 7/09
(970) 382-9551 (home)
(970) 382-8414 (fax)
(970) 946-9551 (cell)
emmbp@bresnan.net

CDOT Engineering Region 3

Weldon Allen (NE Montrose, Delta, Gunnison, Hinsdale)
970-248-7225
970-248-7254 (fax)
Weldon.allen@dot.state.co.us

CDOT Engineering Region 5

Richard Reynolds, Director (SW Montrose, San Miguel, Ouray)
970-385-1402
970-385-1450 (fax)
richard.reynolds@dot.state.co.us

CDOT Region 3 Planning Liaison

Mark Rogers (NE Montrose, Delta, Gunnison, Hinsdale)
970-248-7075
970-248-7292 (fax)
mark.rogers@dot.state.co.us

CDOT Region 5 Planning Liaison

Laurie Blanz (SW Montrose, San Miguel, Ouray)
970-385-1435
970-385-1410 (fax)
laurie.blanz@dot.state.co.us

2007 Transit Providers

- Delta County Council on Aging, Inc.: (970) 856-6924 (Specialized)
- Gunnison County Seniors: (970) 641-4422 (Specialized)
- Hinsdale County Jubileers: (970) 944-2829 (Specialized)
- Hinsdale Lake City Seniors: (970) 944-2760 (Specialized)
- Montrose County Senior Transportation, Inc.: (970) 249-8865 (Specialized)
- Mountain Express: (970) 349-5616 (Resort – Crested Butte)
- Mountain Village Metropolitan District: (970) 369-8245 (Rural/Resort – Mtn. Village/Telluride)
- Ouray County Council on Aging/Neighbor to Neighbor: (970) 325-4306 (Specialized)
- Town of Telluride: (970) 728-2179 (Resort)
- Young at Heart Seniors: (970) 641-2960 (Specialized – Gunnison County)
- Gunnison Valley Regional Transportation Authority: (970) 275-0111 (Rural)
- San Miguel County Senior Transportation: (970) 728-3844
- Valley Manor Care Center: (970) 249-9634

Aviation Facilities Primary Airports with Commercial Service:

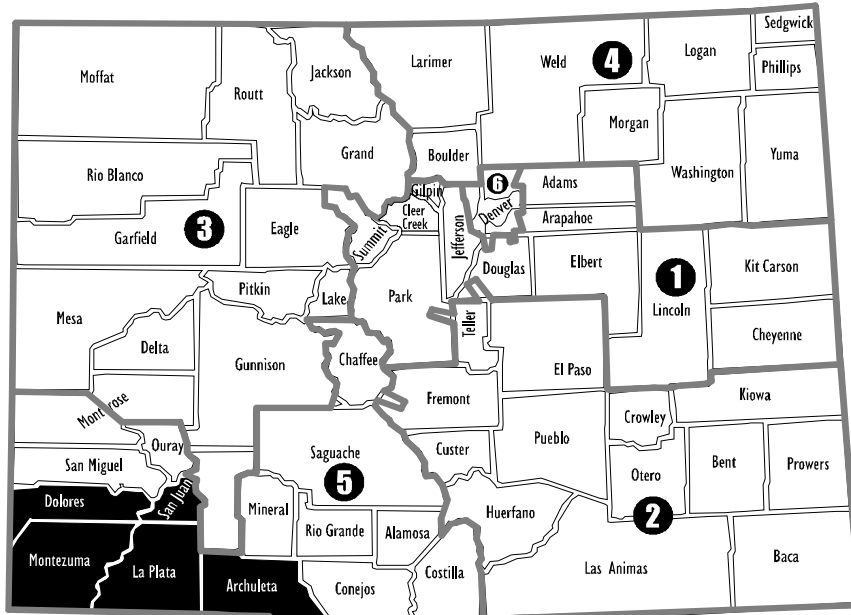
- Montrose County Airport:** (970) 249-2808;
 - Telluride Airport:** (970) 728-5313;
 - Gunnison County Airport:** (970) 641-2304.
- General Aviation Facilities:**
- Crawford Airport** (970) 921-7700
 - Blake Field** (970) 874-5181
 - Westwinds Airpark** (970) 921-7700
 - Hopkins Field** (970) 864-7111
 - North Fork Valley** (970) 527-3345

Southwest TPR #10

Regional Planning Commission

Southwest Regional Transportation Planning Commission

RPC and STAC Representative DeWayne Findley 7810 Rd. 26.1 Cortez, CO 81321 (970) 882-4628 or 882-7366 work (970) 565-2149 home 970-749-0642 cell mfindley47@gmail.com	STAC Alternate Joelle Riddle La Plata County Commission 1060 E. 2nd Ave. Durango, CO 81301 970-382-6219 970-382-6299 (fax) RiddleJX@co.laplata.co.us	STAC Alternate Ernest Williams Montezuma County Commission P.O. Box 608 Dove Creek, CO 81324 (970) 677-2831 (home) (970) 677-2383 (work) (970) 677-2815 (fax) eforcommish@yahoo.com	Contact Laura Lewis-Marchiano Region 9 Economic Development District of Southwest Colorado 295A Girard Street Durango, CO 81301 970-247-9621 970-247-9513 (fax) laura@scan.org
---	--	--	---



TPR #10 is comprised of Dolores, Montezuma, San Juan, La Plata, and Archuleta Counties
 TPR 10, 2006 Population; 99,147

CDOT Commission District 8
 Steve Parker, Commissioner; term
 8/01 – 7/09
 (970) 382-8414 (fax)
 (970) 946-9551 (cell)
emmbssp@bresnan.net

CDOT Engineering Region 5
 Richard Reynolds, Director
 970-385-1402
 970-385-1450 (fax)
richard.reynolds@dot.state.co.us

CDOT Region 5 Planning Liaison
 Laurie Blanz
 970-385-1435
 970-385-1410 (fax)
laurie.blanz@dot.state.co.us

2007 Transit Providers

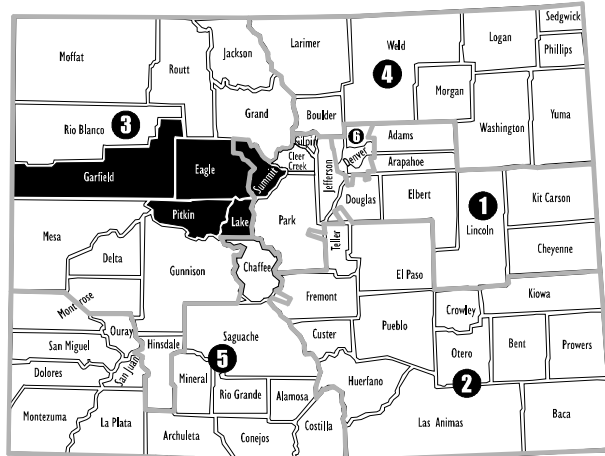
- Archuleta County Transportation/Mountain Express; (970) 264-2250 (Rural)
- Dolores County Senior Services; (970) 562-4626 (Specialized)
- Durango Transit; (970) 375-4901 (Rural)
- Ignacio Road Runner/Southern Ute Community Action Programs (SUCAP); (970) 563-4545 (Rural and Specialized)
- Montezuma Senior Service; (970) 565-4166 (Specialized)
- Ute Mountain Ute Tribe; (970) 565-3751 (Rural – Towaoc)

Aviation Facilities

- Primary Airport with Commercial Service: **Durango-La Plata Airport**; (970) 247-8143
- Non-Primary Airport with Commercial Service: **Cortez Municipal Airport**; (970) 565-7458
- General Aviation Facilities: **Stevens Field** (970) 731-3060; **Animas Airpark** (970) 247-4632;
- Dove Creek Airport** (970) 677-2282

Intermountain TPR #11 Regional Planning Commission Intermountain Regional Planning Commission

<p>RPC and STAC Representative Mick Ireland 515 Independence Place Aspen, CO 81611 970-920-2858 970-920-5198 (fax) mick@sopris.net</p>	<p>STAC Alternate Thad J. Noll Assistant County Manager Summit County 208 E. Lincoln Ave. Breckenridge, CO 80424 970-453-3438 970-453-3535 (fax) thadn@co.summit.co.us</p>	<p>Contact Brian Pettet Pitkin County Public Works 76 Service Center Rd Aspen, CO 81611 970-920-5390 970-920-5374 brianp@co.pitkin.co.us</p>
---	---	---



TPR #11 is comprised of Garfield, Eagle, Pitkin, Lake and Summit Counties
TPR 11, 2006 Population; 180,001

<p>CDOT Commission District 7 Doug Aden, Commissioner; term 7/97 – 7/09 (970) 245-5942 (home) (970) 640-6411 (cell) daden@bresnan.net</p>	<p>CDOT Engineering Region 3 Weldon Allen, Director (Garfield, Eagle, Pitkin, and Lake Counties) 970-248-7225 970-248-7254 (fax) Weldon.allen@dot.state.co.us</p>	<p>CDOT Region 3 Planning Liaison Mark Rogers (Garfield, Eagle, Pitkin, and Lake Counties) 970-248-7075 970-248-7292 (fax) mark.rogers@dot.state.co.us</p>
<p>CDOT Engineering Region 1 Tony DeVito, Director (Summit County) 303-365-7001 303-365-7018 (fax) anthony.devito@dot.state.co.us</p>	<p>CDOT Region 1 Planning Liaison Darin L. Stavish (Summit) 303-365-7047 303-365-7350 (fax) darin.stavish@dot.state.co.us</p>	

2007 Transit Providers

- Avon/Beaver Creek Transit; (970) 748-4120 (Resort)
- Beaver Creek Dial-A-Ride; (970) 845-6274 (Specialized)
- City of Aspen; (970) 920-5038 (Resort)
- City of Glenwood Springs; (970) 945-2575 (Rural/Resort)
- Colorado Mountain College Senior/TheTraveler; (970) 945-9117 (Specialized – Garfield County)
- Copper Mountain; (970) 968-2882 (Resort – Copper Mt. area)
- Eagle County Regional Transportation Authority/ECO Transit; (970) 748-0704 (Rural – Eagle County)
- Eagle County Senior Services; (970) 328-8827 (Specialized)
- Roaring Fork Transit Agency (RFTA); (970) 384-4981 (Resort – Pitkin County, portions of Eagle and Garfield Counties)
- Snowmass Village Transit; (970) 923-2543 (Resort)
- Summit Stage; (970) 668-4161 (Resort – Summit County)
- Town of Breckenridge; (970) 547-3153 (Resort)
- Town of Snowmass Village; (970) 923-2543 (Resort)
- Town of Vail Transit; (970) 479-2178 (Resort/Rural)

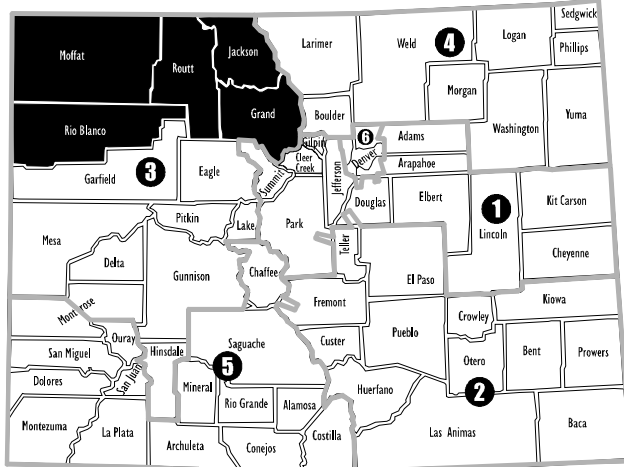
AMTRAK service through Glenwood Springs

Aviation Facilities

- Primary Airports with Commercial Service: **Eagle County Regional**; (970) 524-9490 and **Aspen-Pitkin County** (Sardy Field); (970) 920-5384. General aviation airport: **Garfield County Regional**; (970) 625-3833;
- Lake County Airport** (719) 486-2627; **Glenwood Springs Municipal** (970) 618-0778

Northwest TPR #12 Regional Planning Commission Northwest Regional Planning Commission

<p>RPC and STAC Representative Diane Mitsch Bush Routt County Court House 136 6th Street, Box 773598 Steamboat Springs, CO 80477 dmitschBush@co.routt.co.us 970-879-0108</p>	<p>STAC Alternate John Rich Jackson County Commissioner P.O. Box 1109 Walden, CO 80480 (970) 723-4328 jdrichland@earthlink.net jdrichland@hotmail.com</p>	<p>Contact Karla Setter City of Steamboat Springs P.O. Box 775088 Steamboat Springs, CO 80477 970-879-2060 970-879-8851 (fax) ksetter@steamboatsprings.net</p>
---	--	---



TPR #12 is comprised of Moffat, Rio Blanco, Routt, Jackson, and Grand Counties
TPR 12, 2006 Population: 63,451

CDOT Commission District 6
George Krawzoff, Commissioner,
Routt & Moffat Counties
Term 12/07 – 7/11
(970) 879-3717 (business)
(970) 824-6344 (fax)
gkrawzoff@yahoo.com

CDOT Engineering Region 3
Weldon Allen, Director
970-248-7225
970-248-7254 (fax)
Weldon.allen@dot.state.co.us

CDOT Region 3 Planning Liaison
Mark Rogers
970-248-7075
970-248-7292 (fax)
mark.rogers@dot.state.co.us

2007 Transit Providers

- Grand County Council on Aging; (970) 887-3222 (Specialized)
- Jackson County Council on Aging; (970) 723-8308 (Specialized)
- Meeker Streaker Transit System; (970) 878-5047 (Specialized)
- Moffat County Housing Authority; (970) 824-5811 (Specialized)
- Older Americans Transportation Services; (970) 723-4636 (Specialized – Jackson County)
- Routt County Council on Aging; (970) 879-0633 (Specialized)
- Steamboat Springs Transit; (970) 879-3717 (Rural)
- Winter Park LIFT; (970) 726-4163 (Resort)

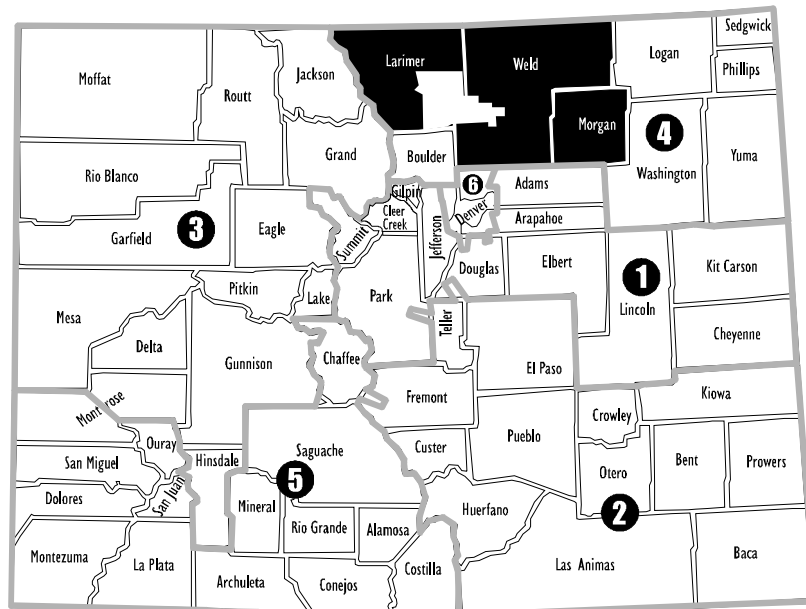
AMTRAK service through Winter Park and Granby

Aviation Facilities

Primary Airport with Commercial Service: **Yampa Valley Regional** (Hayden); (970) 276-3669
General Aviation Facilities: **Granby/Grand County** (970) 725-3347; **McElroy Field** (970) 724-0611; **Walden/Jackson County** (970) 723-4660; **Craig/Moffat County** (970) 326-5185; **Meeker Airport** (970) 878-5045; **Rangely Airport** (970) 675-2316; **Bob Adams Field** (Steamboat Springs) (970) 879-9042

**Upper Front Range TPR #13
Regional Planning Commission
Upper Front Range Transportation Planning Region**

<p>RPC and STAC Representative Barbara Kirkmeyer Weld County Commissioner P.O. Box 758 / 915 10th Street Greeley, CO 80632 (970) 356-4000 (970) 352-0242 fax bkirkmeyer@co.weld.co.us</p>	<p>STAC Alternate Vacant until March 2009</p>	<p>Contact #1 Wayne Howard Weld County Engineer P.O. Box 758 1111 "H" Street Greeley, CO 80632 970-304-6496 x3788 970-304-6497 (fax) whoward@co.weld.co.us</p> <p>Contact #2 Vicky Sprague, Office Manager Board of Weld County Commissioners 915 10th Street, 3rd Floor P.O. Box 758 Greeley CO 80632 Telephone: 970-336-7204 Fax: 970-352-0242 vsprague@co.weld.co.us</p>
---	--	--



TPR #13 is comprised of sections of Weld, Larimer, and all of Morgan Counties

PR 13, 2006 Population: 158,535

CDOT Commission District 5
Bill Kaufman, Commissioner, term
7/03 – 7/07
(970) 667-8888 (business)
(970) 667-8899 (fax)
bill@williamkaufmanpc.com

CDOT Engineering Region 4
Bob Garcia, Director
970-350-2162
970-350-2177 (fax)
robert.garcia@dot.state.co.us

CDOT Region 4 Planning Liaison
Karen Schneiders
970-350-2172
970-350-2177 (fax)
karen.schneiders@dot.state.co.us

2007 Transit Providers

North East Colorado Council of Governments/County Express; (970) 867-9409 (Rural – Morgan County)
Estes Park Senior Center; (970) 586-8767 (Specialized)
Larimer County Rural Transportation Services; (970) 498-7541 (Rural)
Weld County Transportation Program; (970) 356-4000 (Rural)
Wellington Senior Resources; (970) 568-7402 (Specialized)

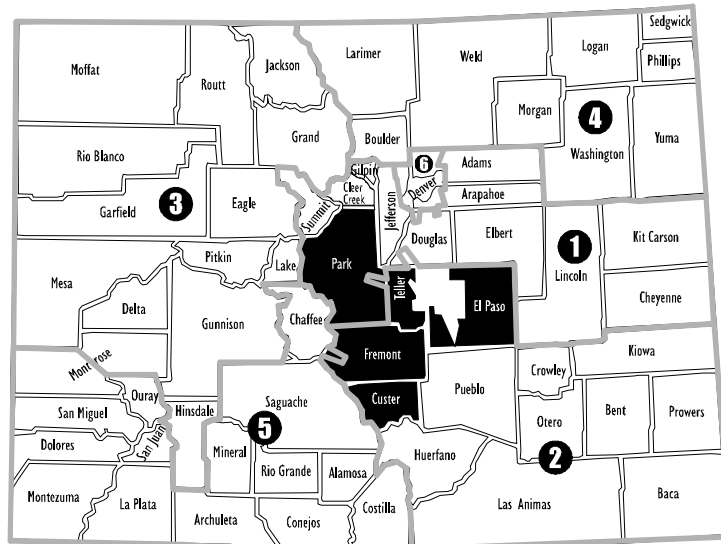
AMTRAK service through Fort Morgan

Aviation Facilities

General aviation airports: **Fort Morgan Municipal**; (970) 867-8414 and **Brush Municipal**; (970) 842-5001

Central Front Range TPR #14 Regional Planning Commission Central Front Range Regional Planning Commission

<p style="text-align: center;">RPC and STAC Representative Larry Lasha Fremont County Commissioner 615 Macon Avenue Canon City, CO 81212 719-276-7300 LLash@fremontco.com</p>	<p style="text-align: center;">STAC Alternate Leni Walker Park County Commissioner PO Box 220 Fairplay, CO 80440-0220 719-836-2771 x 1209 719-836-3273 (fax) pcadmin@parkco.us</p>	<p style="text-align: center;">Contact Lara Dieringer Upper Arkansas Area Council of Gov. PO Box 510 Canon City, CO 81215 719-275-8350 LDieringer@uaacog.com</p>
--	---	---



TPR #14 is comprised of sections of Teller & El Paso, all of Park, Fremont, & Custer Counties

TPR 14, 2000 Population; 86,503 up 22% from 1995 – projected 110% from 2000 to 2020
(2000 population is for Teller, Custer, Park, and Fremont Counties)

CDOT Commission District 9

Les Gruen, Commissioner, Park, Teller, Fremont & El Paso Counties, term 12/07 – 7/11
(719) 227-7777 (business)
(719) 930-7777 (cell)
urbanstrategies@msn.com

CDOT Engineering Region 2

Tim Harris, Director
719-546-5452
719-546-5456 (fax)
timothy.harris@dot.state.co.us
Includes Teller, Custer, El Paso, and Fremont Counties

CDOT Region 2 Planning Liaison

Wendy Pettit
719-546-5748
719-546-5414 (fax)
wendy.pettit@dot.state.co.us

CDOT Commission District 10

George H. Tempel, Commissioner; term 8/01 – 7/09
(719) 829-4350 (home)
(719) 829-4904 (fax)
dedulac@centurytel.net
Serves on the Audit Review, Small Urban and Intermodal Committees.

CDOT Engineering Region 1

Tony DeVito, Director
303-365-7001
303-365-7018 (fax)
anthony.devito@dot.state.co.us
Includes Park County

CDOT Region 1 Planning Liaison

Darin Stavish (Park County)
303-365-7112
303-757-9746 (fax)
darin.stavish@dot.state.co.us

2007 Transit Providers

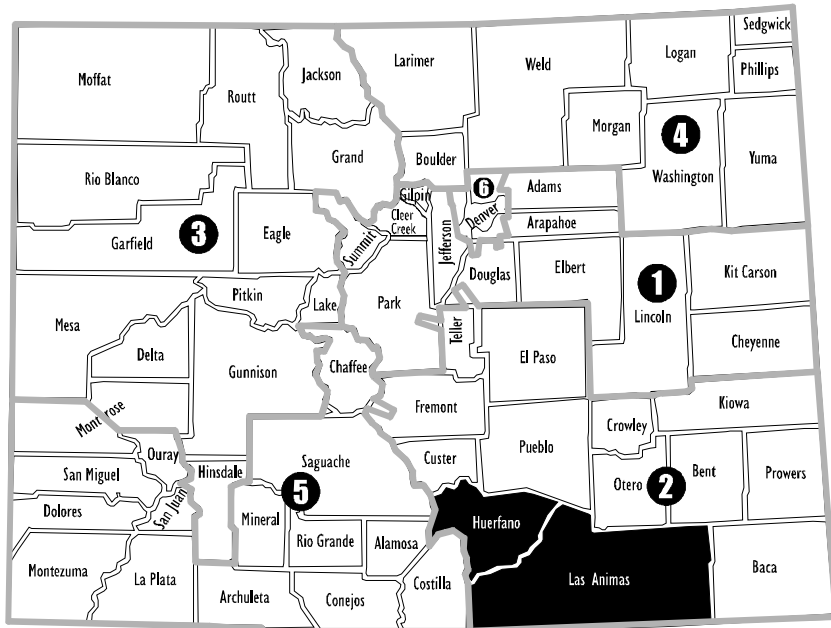
- City of Cripple Creek Transportation: (719) 689-7711 (Resort)
- Fremont County Head Start: (719) 275-8636
- Fountain Valley Senior Center: (719) 520-6471 (Specialized – Southern and eastern El Paso County)
- Leadville Senior Center: (719) 486-1774 (Specialized)
- Park County Senior Coalition, Inc.: (719) 836-4295 (Specialized)
- Senior Transit of Canon City (Golden Age Center): (719) 275-5177
- Teller Senior Coalition: (970) 728-2179 (Specialized)
- Wet Mountain Valley Community Services, Inc.: (719) 783-3247

Aviation Facility

General Aviation Airport: **Fremont County Airport**; (719) 784-3816

**South Central TPR #15
Regional Planning Commission
Huerfano-Las Animas Council of Governments**

RPC and STAC Representative	STAC Alternate	Contact
Priscilla "Pete" Fraser South Central COG 300 Bonaventure Trinidad, CO 81082 719-845-1133 x216 719-845-1130 (fax) pfraser@sccog.net	Scott King Huerfano County Commissioner P.O. Box 72 La Veta, CO 81055 719-680-0784 cell 719-742-3124 home spoonriver@amigo.net	No Designee



TPR #15 is comprised of Huerfano and Las Animas Counties
TPR 15, 2006 Population; 26,871

CDOT Commission District 10
 George H. Tempel, Commissioner;
 term 8/01 - 7/09
 (719) 829-4350 (business)
 (719) 829-4904 (fax)
dedulac@centurytel.net
 Serves on the Audit Review, Small
 Urban and Intermodal Committees.

CDOT Engineering Region 2
 Tim Harris, Director
 719-546-5452
 719-546-5456 (fax)
timothy.harris@dot.state.co.us

CDOT Region 2 Planning Liaison
 Wendy Pettit
 719-546-5748
 719-546-5414 (fax)
wendy.pettit@dot.state.co.us

2007 Transit Providers

- South Central Council of Governments; (719) 845-1133 (Rural – Trinidad)
- Las Animas County Rehabilitation Center; (719) 846-3388 (Specialized)
- Harry R. Sayre Senior Center; (719) 846-3336
- Las Animas County Department Human Services; (719) 846-2276
- Rocky Mountain Head Start; (719) 846-6661

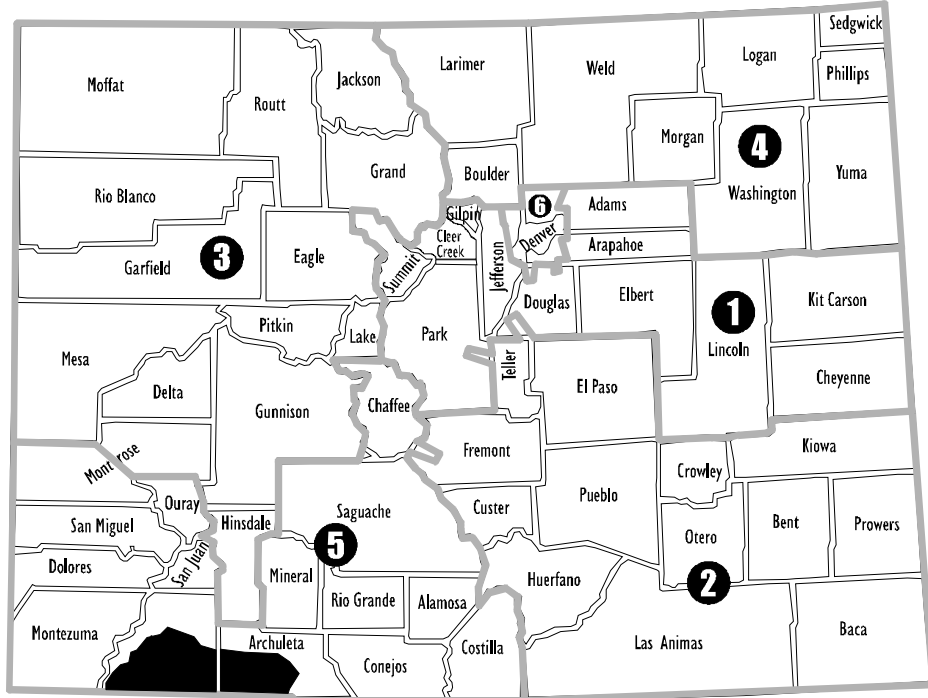
AMTRAK service through Trinidad

Airport Facilities

General Aviation Airport: **Perry Stokes Airport**; (719) 846-6271; **Spanish Peaks Airport** (719) 738-1290; **Cuchara Valley Airport** (719) 742-3291

**Southern Ute Indian Tribe
Southwest Regional Planning Commission Member**

STAC Representative (*non-voting)
Rodney Class-Erickson
Southern Ute Indian Tribe
P.O. Box 737
Ignacio, CO 81137
970-563-0100 #2270 (w)
rerickso@southern-ute.nsn.us



More than half of the land area (the western section) lies within La Plata County
A narrow strip of land (northwest section) falls within Montezuma County
The remaining land area lies within Archuleta County

2005 Population: 1,305

NOTE: The boundaries of this map are approximate at best. The Southern Ute Indian Reservation is located in southwestern Colorado. The outer boundaries of the reservation encompass an area of land approximately 72 miles from east to west and 15 miles from north to south. The land is owned in a checkerboard pattern by the tribe and non-Indians. Tribal trust land and allotted lands comprise approximately 310,534 acres.

2007 Transit Providers

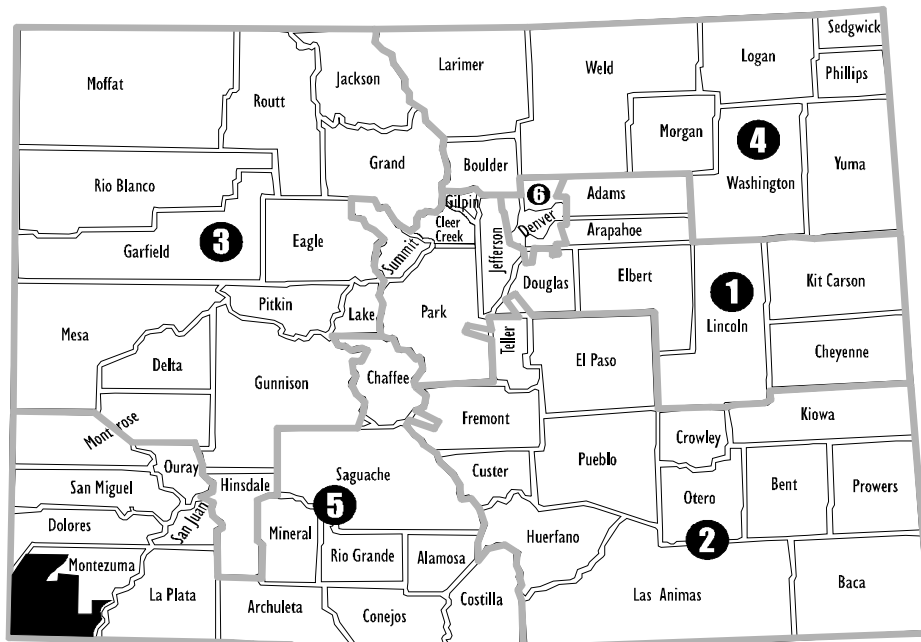
Southern Ute Community Action Programs/Ignacio Road Runner; (970) 563-4545 (Rural and Specialized)

Aviation Facility

None

Ute Mountain Ute Indian Tribe Southwest Regional Planning Commission Member

<p style="text-align: center;">STAC Representative (*non-voting) Charles Root, Jr. Ute Mountain Ute Tribe P.O. Box 52 Towaoc, CO 81334 970-565-3751 #698 (w) crootjr@utemountain.org</p>	<p style="text-align: center;">STAC Alternate Troy Ralstin Tribal Planner Ute Mountain Ute Indian Tribe (970) 565-3751 x234 (work) PO Box 52 Towaoc, CO 81334 (970) 565-5630 (mobile) tralstin@utemountain.org</p>
---	---



The Ute Mountain Ute Tribe land area lies within Montezuma and La Plata Counties
 2005 Population 2,012 (Montezuma County Economic Development Council)

NOTE: The boundaries shown on this map are approximate at best, and only show the portion in Colorado – some of the Reservation land lies within New Mexico and Utah. The Ute Mountain Indian Reservation is located in the southwestern portion of the San Juan Basin and consists of 562,715 acres of Montezuma and La Plata Counties of Colorado, San Juan County, New Mexico, and San Juan County in Utah. There are individually owned lands at Allen Canyon and White Mesa in San Juan County, Utah, comprising 9,459 acres. The Allen Canyon allotments are 12 miles west of Blanding, Utah, and adjacent to the Manti La Sal National Forest. The White Mesa allotments are located 9 miles south of Blanding, Utah, on Utah Highway 47.

2007 Transit Providers

Montezuma County Senior Services; (970) 565-4166 (Rural)
 Ute Mountain Ute Tribe; (970) 565-3751 (Rural – Towaoc)

FYI

Colorado's Transportation Planning Regions

This resource is intended to provide information regarding Colorado's 15 Transportation Planning Regions (TPRs) and two Indian Tribes. It is informally named "TPR At A Glance". As a whole, one can see how TPRs relate geographically and can compare statistical information on population trends and other facts specific to each region.

Provided is the unique TPR name and number, and a map to illustrate the Region boundaries and adjoining Regions. The map also provides the boundary outline of the 6 CDOT Transportation Regions. The CDOT Region identifying number is shown in a distinct dot, within the boundaries. The names, addresses, phone and fax numbers, and email addresses (if available) are listed for the Statewide Transportation Advisory Committee (STAC) Representatives and Alternates. If a Region Contact exists, the name and method of contact is shown.

Below the map there is information regarding what counties or county sections comprise the TPR.

Also listed below the map is estimated population information. The estimated population of the region for the year 2000 is listed, followed by the percentage of change from the year 1995. A projected increase in population, in the form of a percentage, is given from the year 2000 to the year 2020. All estimates and projections are from the Department of Local Affairs.

This is followed by the name of the CDOT Commissioner(s), and their respective phone, fax, and email addresses (if available). If a TPR is comprised of counties that are located in more than one CDOT Commission Region, the counties represented by each of the Commissioners are listed. Next, the committees that the Commissioner serves on are listed. The name of the CDOT Region Director, and their phone and fax numbers are also available. (If a TPR is comprised of counties that are located in more than one CDOT Engineering Region, the counties represented by each of the Region Directors are listed.)

Some of the Regions' transit providers are listed next, including phone number and type of service provided. A contact name is provided for a select number of transit providers. AMTRAK service is listed where available. The names and numbers of aviation facilities within the region are also provided.

CDOT's Division of Transportation Development has 11 staff dedicated to the long-range transportation planning process. These contacts are listed below.

CDOT Staff Contact Information

Division of Transportation Development – Multi-modal Planning – Branch Manager:

Sandi Kohrs; 303-757-9795
sandi.kohrs@dot.state.co.us

Division of Transportation Development –Regional/Statewide Planning Section Manager:

Michelle Scheuerman; 303-757-9770
Michelle.scheuerman@dot.state.co.us

Planning Staff for Statewide Planning:

Tracey MacDonald
tracey.macdonald@dot.state.co.us

Aaron B. Willis; 303-512-4019
aaron.willis@dot.state.co.us

Jeffery Sudmeier (303)757-9063
jeffery.sudmeier@dot.state.co.us

Liaison Staff for the Metropolitan Planning Organizations (MPOs) and Rural TPRs:

Leah Ware; 303-757-9761 – *Unit Manager for Rural & MPO Liaisons*
leah.ware@dot.state.co.us

Cathy Cole; 303-512-4090
cathy.cole@dot.state.co.us

Irene Merrifield; 303-512-4235
irene.merrifield@dot.state.co.us

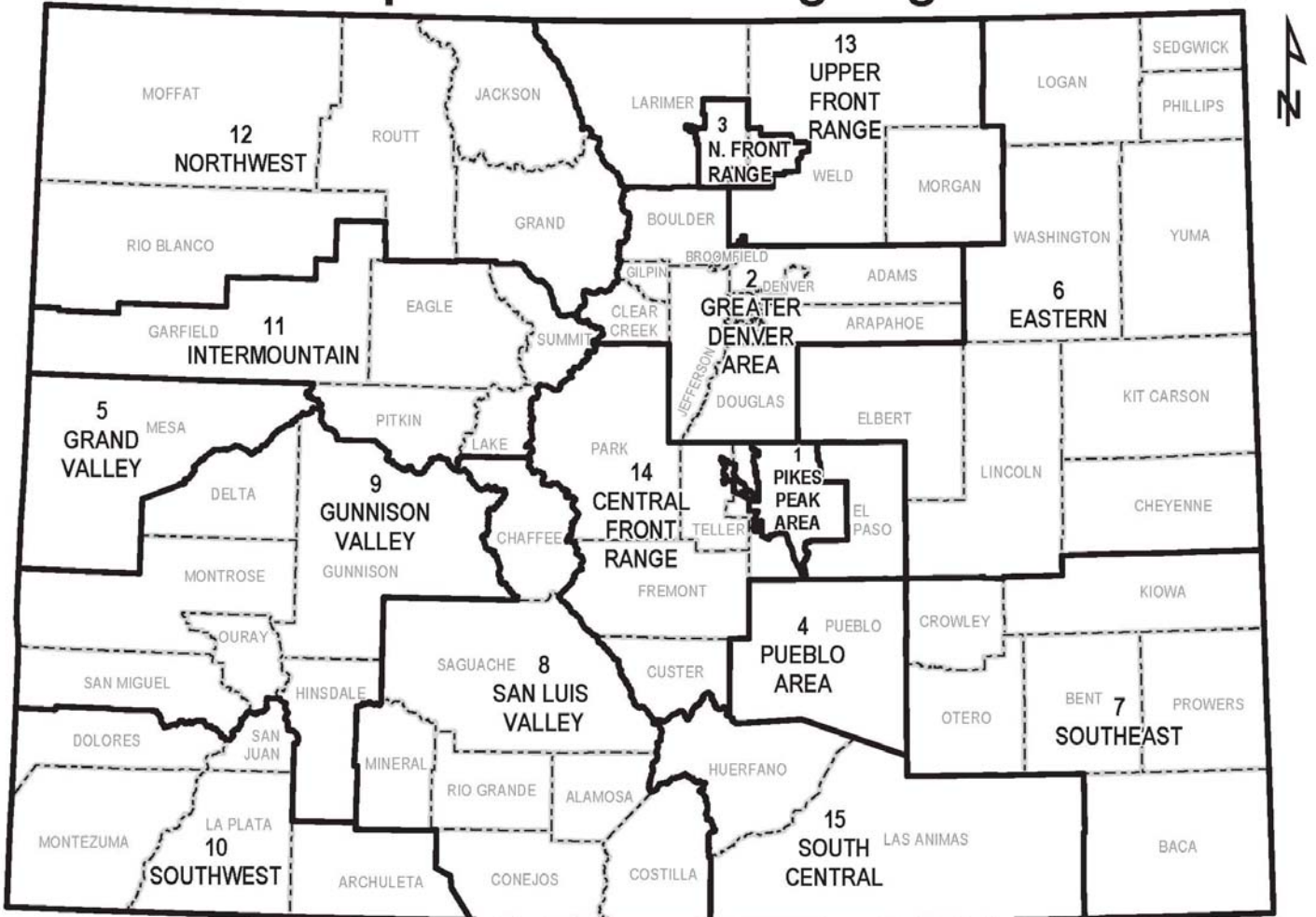
Gail Hoffman; 303-757-9700
gail.hoffman@dot.state.co.us

Marissa Robinson; 303-512-4123
marissa.robinson@dot.state.co.us

Acronyms

4P	Project Priority Programming Process	OFMB	Office of Financial Management and Budget
7 th Pot	Strategic Investment Program	OSPB	Office of State Planning and Budget
AADT	Annual Average Daily Traffic	PACOG	Pueblo Area Council of Governments
ADA	Americans with Disabilities Act	PEIS	Programmatic Environmental Impact Statement
ADT	Average Daily Traffic	PM10	Particulate Matter of Less than Ten Microns in Diameter
AVC	Automatic Vehicle Classification	PPACG	Pikes Peak Area Council of Governments
AVR	Automatic Vehicle Recorder	RFP	Request for Proposals
CASTA	Colorado Association of Transit Agencies	ROW	Right of Way
CDOT	Colorado Department of Transportation	RPC	Regional Planning Commission
CDPHE	Colorado Department of Public Health and Environment	RTA	Regional Transportation Authority
CFR	Code of Federal Regulations	RTD	Regional Transit District
CFR TPR	Central Front Range Transportation Planning Region	RTP	Regional Transportation Plan
CMAQ	Congestion Mitigation and Air Quality	SC TPR	South Central Transportation Planning Region
CO	Carbon Monoxide	SE TPR	Southeast Transportation Planning Region
COG	Council of Governments	SIP	State Implementation Plan (Aviation)
CRS	Colorado Revised Statutes	SLV TPR	San Luis Valley Transportation Planning Region
DRCOG	Denver Regional Council of Governments	SOV	Single Occupancy Vehicle
DTD	Division of Transportation Development (CDOT)	SSC	State Significant Corridors
DUI	Driving Under the Influence	STAC	Statewide Transportation Advisory Committee
DUT	Denver Union Terminal	STIP	Statewide Transportation Improvement Program
EA	Environmental Assessment	STP	Surface Transportation Program
EA TPR	Eastern Transportation Planning Region	SW TPR	Southwest Transportation Planning Region
EIA	Environmental Impact Assessment	TAC	Technical Advisory Committee
EIS	Environmental Impact Statement	TC	Transportation Commission (CDOT)
EJ	Environmental Justice	TDM	Travel Demand Management
EMT	Executive Management Team (CDOT)	TDP	Transit Development Plan
FAA	Federal Aviation Administration	TE	Transit Element of the Regional Transportation Plan
FHWA	Federal Highway Administration	TEA 21	Transportation Efficiency Act for the 21st Century
FRA	Federal Rail Administration	TIMS	Transportation Information Management System
FTA	Federal Transit Administration	TIP	Transportation Improvement Program (MPO)
GIS	Geographic Information System	TMA	Transportation Management Area (MPO)
GJ TPR	Grand Junction Transportation Planning Region	TOC	Traffic Operations Center
GPS	Global Positioning System	TPR	Transportation Planning Region
GV TPR	Gunnison Valley Transportation Planning Region	TSM	Transportation System Management
HOV	High Occupancy Vehicle	UFR TPR	Upper Front Range Transportation Planning Region
HPMS	Highway Performance Monitoring System	USDOT	United States Department of Transportation
HUTF	Highway User's Tax Fund	VMS	Variable Message Sign
IGA	Intergovernmental Agreement	VMT	Vehicle Miles of Travel
IM TPR	Intermountain Transportation Planning Region	VO	Vehicle Occupancy
ISTEA	Intermodal Surface Transportation Efficiency Act of 1991		
ITS	Intelligent Transportation System		
JBC	Joint Budget Committee		
LOS	Level of Service		
M & O	Maintenance and Operations		
MIS	Major Investment Study		
MPO	Metropolitan Planning Organization		
NAFTA	North American Free Trade Agreement		
NEPA	National Environmental Policy Act		
NFRT&AQPC	North Front Range Transportation & Air Quality Planning Council		
NHS	National Highway System		
NW TPR	Northwest Transportation Planning Region		
O & D	Origin and Destination Study		

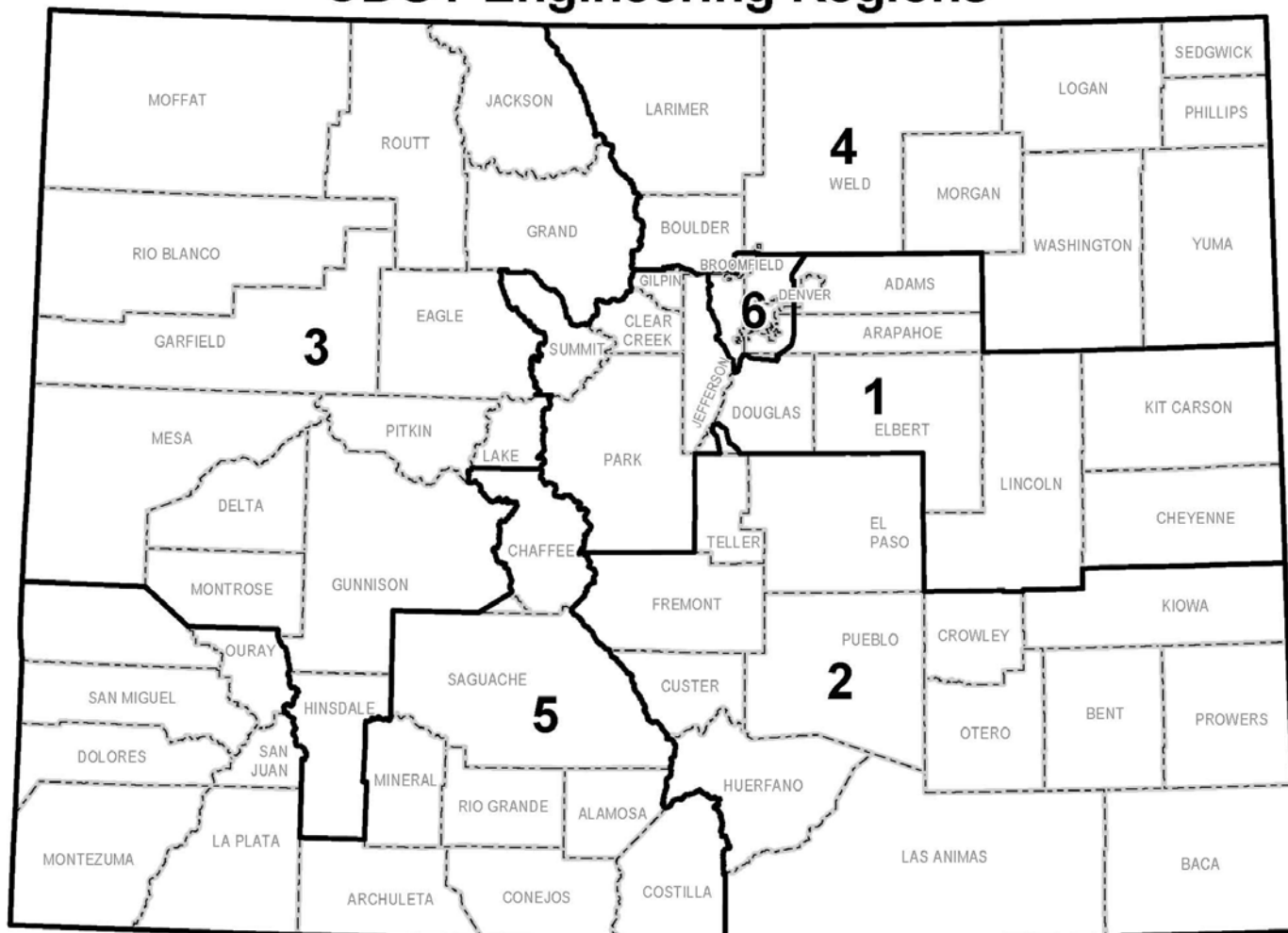
Transportation Planning Regions



Data Source: CDOT 2003

Published: July 2004

CDOT Engineering Regions



Data Source: CDOT 2003

Published: May 2004

CDOT Engineering Region 1
 Tony DeVito, Director
 303-365-7001
 303-365-7018 (fax)
anthony.devito@dot.state.co.us

CDOT Engineering Region 2
 Tim Harris, Director
 719-546-5452
 719-546-5456 (fax)
timothy.harris@dot.state.co.us

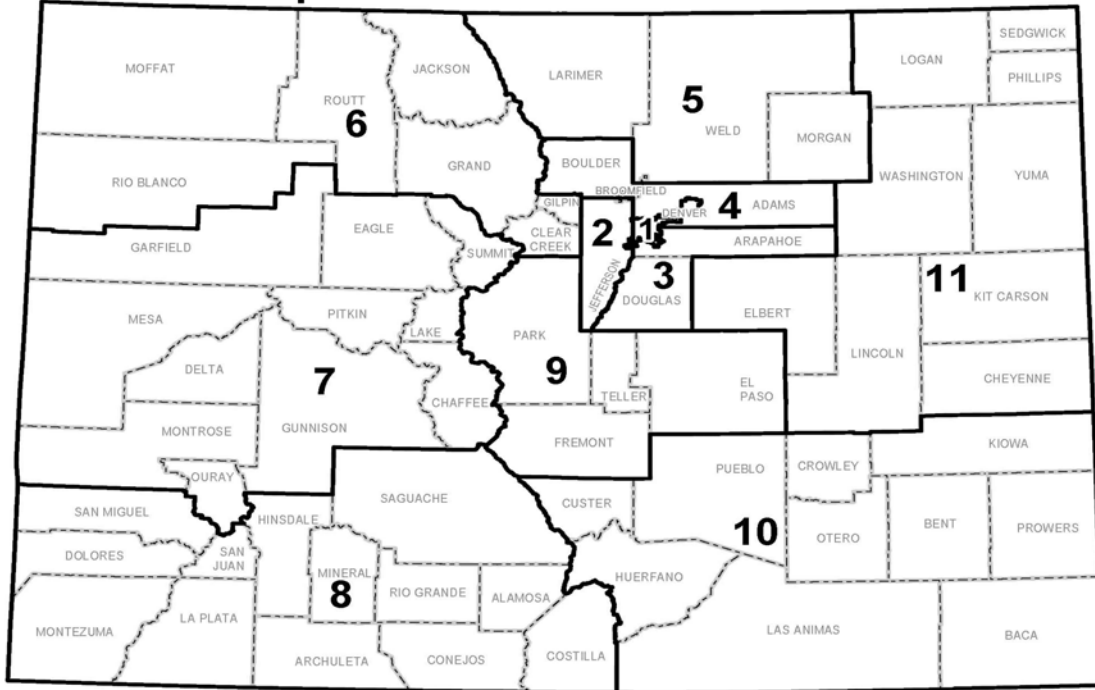
CDOT Engineering Region 3
 Weldon Allen, Director
 970-248-7225
 970-248-7254 (fax)
weldon.allen@dot.state.co.us

CDOT Engineering Region 4
 Robert Garcia, Director
 970-350-2162
 970-350-2177 (fax)
robert.garcia@dot.state.co.us

CDOT Engineering Region 5
 Richard Reynolds, Director
 970-385-1402
 970-385-1450 (fax)
richard.reynolds@dot.state.co.us

CDOT Engineering Region 6
 Randy Jensen, Director
 303-757-9459
 303-757-9073 (fax)
randy.jensen@dot.state.co.us

Transportation Commission Districts



Data Source: CDOT 2003

Published: May 2004

Commission District 1

Henry Sobanet, Commissioner, term 10/05-7/09
 (303) 296-6500
 henrysobanet@gmail.com

Commission District 5

Bill Kaufman, Commissioner, term 7/03-7/11
 (970) 667-8888
 (970) 667-8899 (fax)
 bill@williamkaufmanpc.com

Commission District 9

Less Gruen, Commissioner, term 12/07-07/11
 (719) 227-7777
 urbanstrategies@msn.com

Commission District 2

Jeanne Erickson, Commissioner, term 12/07-07/11
 (303) 674-7262
 Erickson@ctaa.org

Commission District 6

George Krawzoff, Commissioner, term 12/07-07/11
 (970) 879-3717
 gkrawzoff@yahoo.com

Commission District 10

George H. Tempel, Commissioner; term 8/01-7/09
 (719) 829-4350
 (719) 829-4904 (fax)
 dedulac@centurytel.net

Commission District 3

Gregory B. McKnight, Commissioner, term 8/01-7/09
 (303) 888-5163
 gbmcknight@msn.com

Commission District 7

Doug Aden, Commissioner, term 7/97-7/09
 (970) 245-5942
 daden@bresnan.net

Commission District 11

Kimbra Killin, Commissioner, term 1/05-7/11
 (970) 854-2264
 (970) 854-2423 (fax)
 killintk@pctel.com.coop

Commission District 4

Heather Barry, Commissioner, term 12/07-07/11
 (303) 457-1519
 Heather_barry@comcast.net

Commission District 8

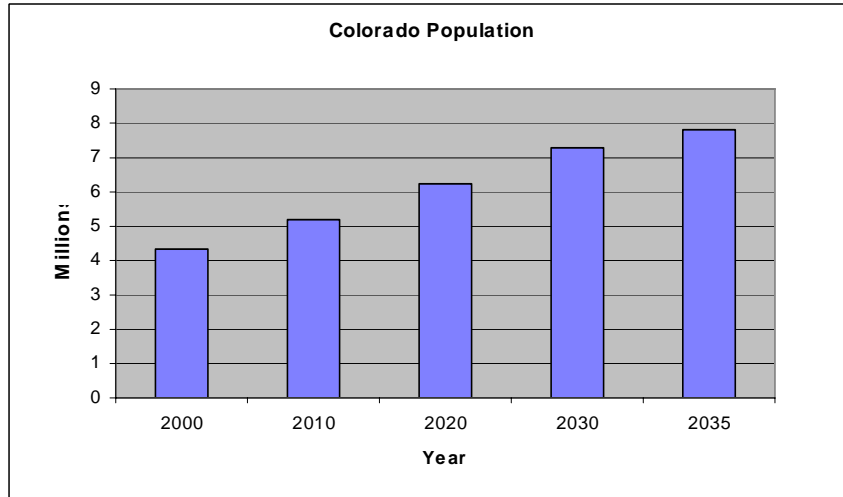
Steve Parker, Commissioner; term 8/01-7/09
 (970) 382-9551
 (970) 382-8414 (fax)
 emmbp@bresnan.net

2035 Statewide Transportation Plan Socioeconomic Technical Report Excerpts¹

POPULATION CHARACTERISTICS

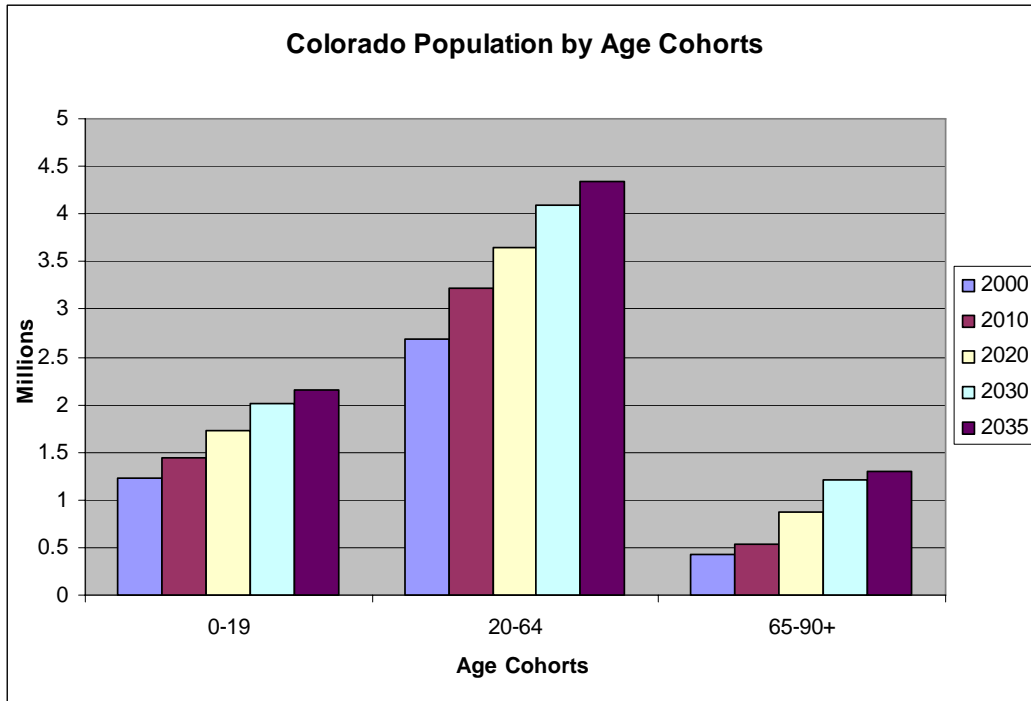
Population growth and changes in characteristics help determine the range of mobility options necessary to meet the needs. Figure 1 shows the projected increase in the total state population from 2000-2035. According to the U.S. Census Bureau and the Colorado Division of Local Government, Demography Office, the population will increase from 4.3 million in 2000 to 7.8 million in 2035.

Figure 1



Another way transportation can be affected is by population characteristics in relation to age cohorts. Figure 2 shows the 20-64 year age group is projected to have the largest growth in population, and also comprises the majority of the working population. The population of this age group in 2000 was approximately 2.7 million and is projected to increase to over 4 million by 2035.

Figure 2



Source: U.S. Census Bureau, 2000 and Colorado Department of Local Affairs, 2004.

¹ Information on this and subsequent pages is excerpted from the "Socioeconomic Technical Report for the 2035 Statewide Transportation Plan." A complete copy of the technical report may be obtained by contacting CDOT.

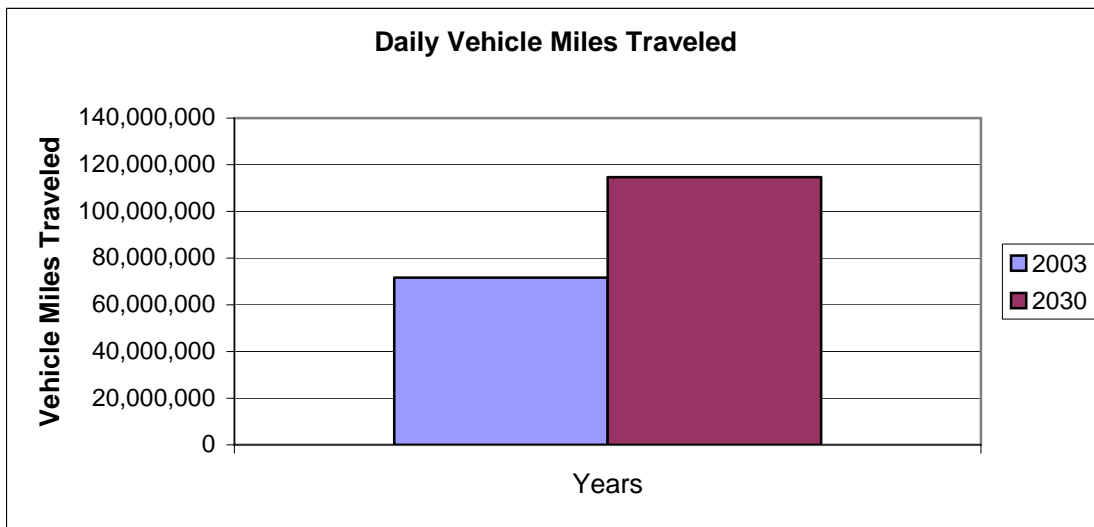
DAILY VEHICLE MILES TRAVELED

Between now and 2030, the number of vehicle miles traveled (VMT) is projected to nearly double as shown in Figure 3. The number of VMTs in 2003 was 60 billion and by 2030 it is expected to reach 111 billion for this 22 year period of time. Not only are population figures and the number of VMTs increasing, but the commute times are also increasing. The Colorado Department of Transportation (CDOT) conducted a *Statewide Customer Survey* in 2003 which showed that median commutes were as follows:

Metro Denver	19 minutes
Rest of the Front Range	16 minutes
Eastern Plains	9 minutes
Western Slope	12 minutes
Whole State of Colorado	17 minutes

Respondents most often cited congestion or accidents for their commute times. In the metro Denver area, many respondents felt that too many cars on the road contributed to their commute times. People on the Western slope and on the Eastern Plains attributed their commute times to bad weather.

Figure 3



Source: Colorado Department of Transportation, 2004.

TITLE VI OF THE CIVIL RIGHTS ACT OF 1964 AND ENVIRONMENTAL JUSTICE

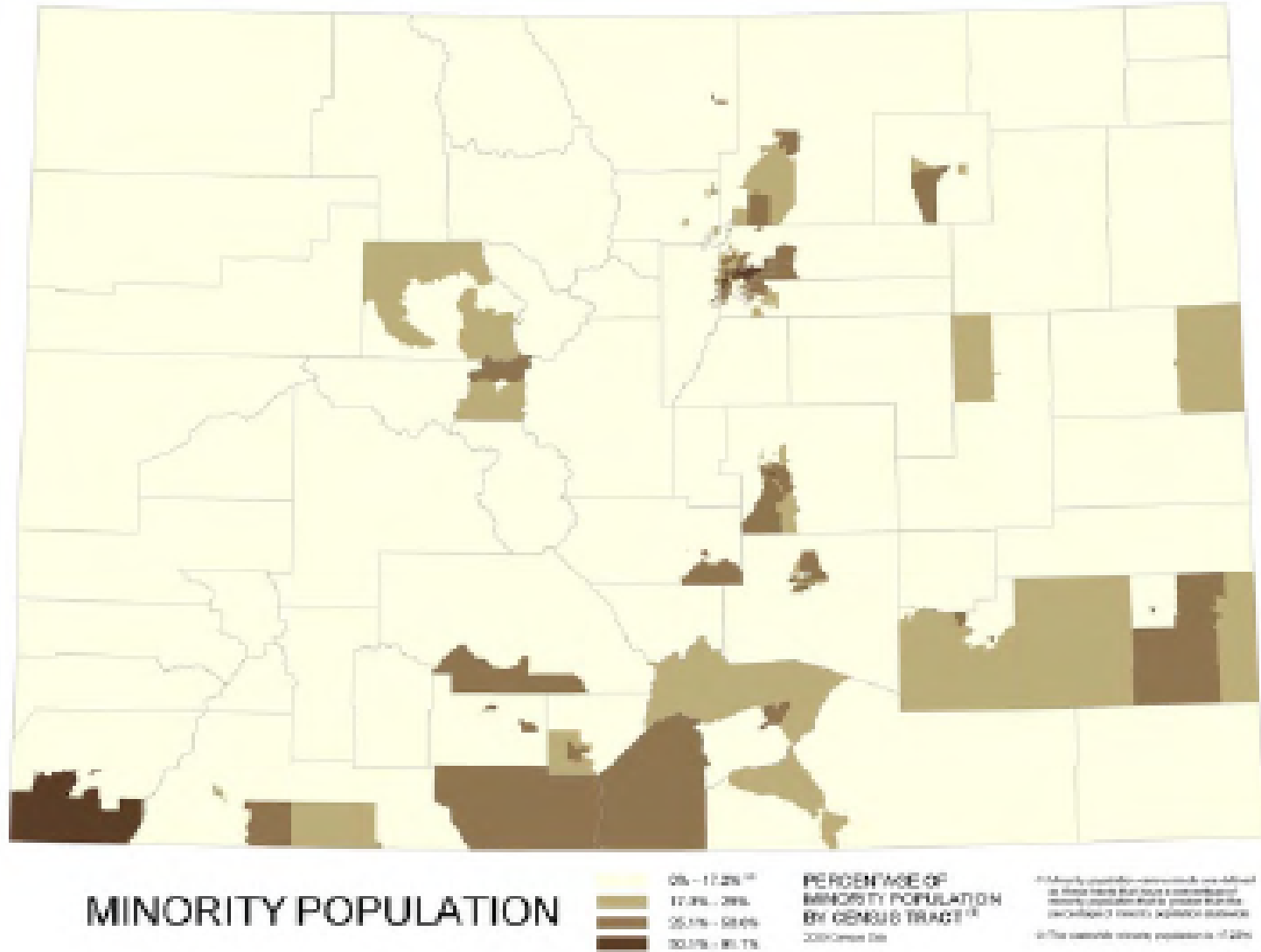
Title VI of the federal Civil Rights Act of 1964 (Title VI) and the president’s Environmental Justice Executive Order 12898 is just one of the many non-discrimination laws and Presidential Orders that apply to planning. Title VI and environmental justice require a careful analysis of impacts and possible mitigation factors that help to avoid disproportionate impacts caused by transportation projects and services. Administration of programs and activities should ensure that social impacts are recognized early and that they be monitored continually throughout the transportation decision-making process. Enhanced public input and participation at all access points of the statewide transportation planning, design, construction, and maintenance processes helps to ensure meaningful participation and non-discrimination as mandated by Title VI and environmental justice requirements.

Integrating environmental justice principals into the long-range transportation planning process should be consistent in all six CDOT engineering Regions throughout the State and CDOT headquarters. To implement environmental justice needs, low-income and minority population transportation needs should be considered.

Mapping transportation-disadvantaged populations is helpful for planning purposes, and the State Demographer’s Office made several recommendations in regard to mapping. First, using Census block groups for mapping rural TPRs is helpful. The level of geography between rural and urban TPRs is not a concern since comparisons are for public involvement purposes. Second, select performance measures outlining specific types of impacts to be measured if more detailed impact assessments occur. Finally, maps should not be used to evaluate impacts without having baseline information to do comparisons over time. The following pages provide samples of maps that CDOT has available.

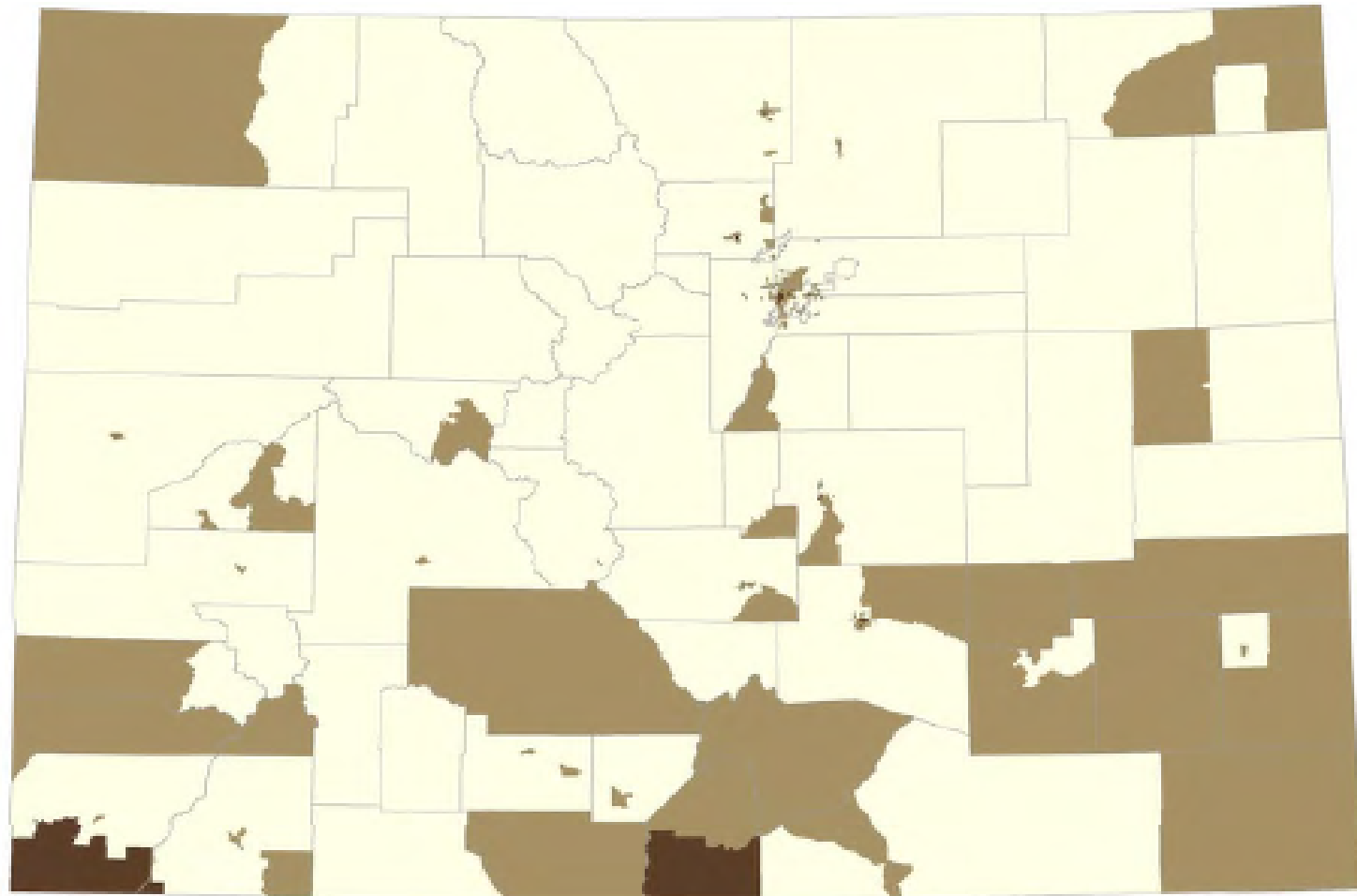
Map 1. State of Colorado Minority Populations by Census Tracts, 2000.

Map 1 – Minority Population In Colorado



Map 2. State of Colorado Low-Income Populations by Census Tracts, 2000.

Map 2 – Low-Income Population in Colorado



LOW INCOME POPULATION

- 0.0% - 30.0% ⁽¹⁾
- 30.0% - 50.0%
- 50.0% - 82.0%

PERCENTAGE OF LOW INCOME HOUSEHOLDS BY CENSUS TRACT ⁽¹⁾

2000 Census Data

⁽¹⁾ Low income census tracts are defined as those with a percentage of low income households that are greater than the percentage of the income-eligible statewide.

The statewide percent for low income households is 24%.

⁽²⁾ For the purposes of this analysis a 20% minimum was used to further represent more concentrated low income census tracts and to provide smaller, more workable areas for more refined analysis.