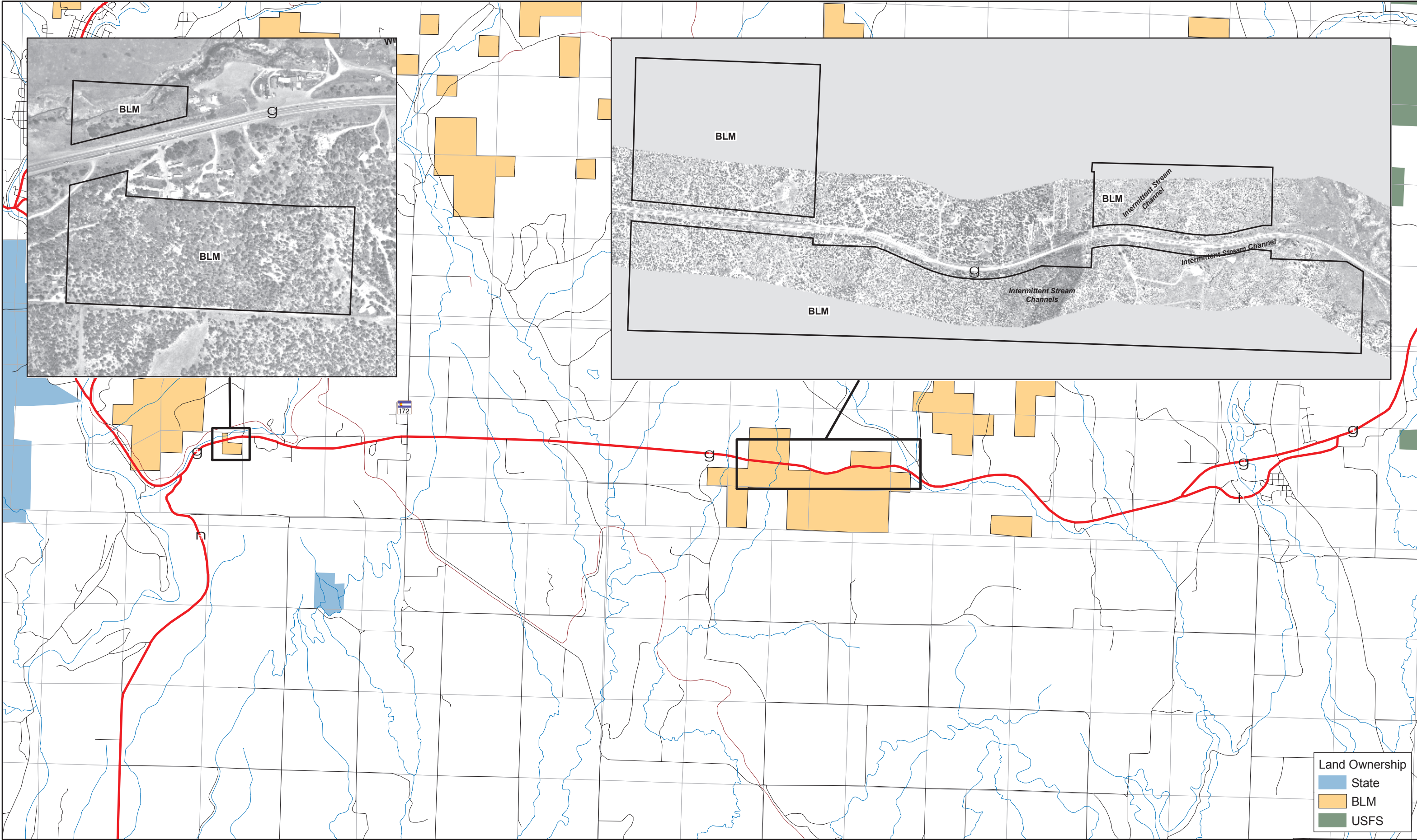


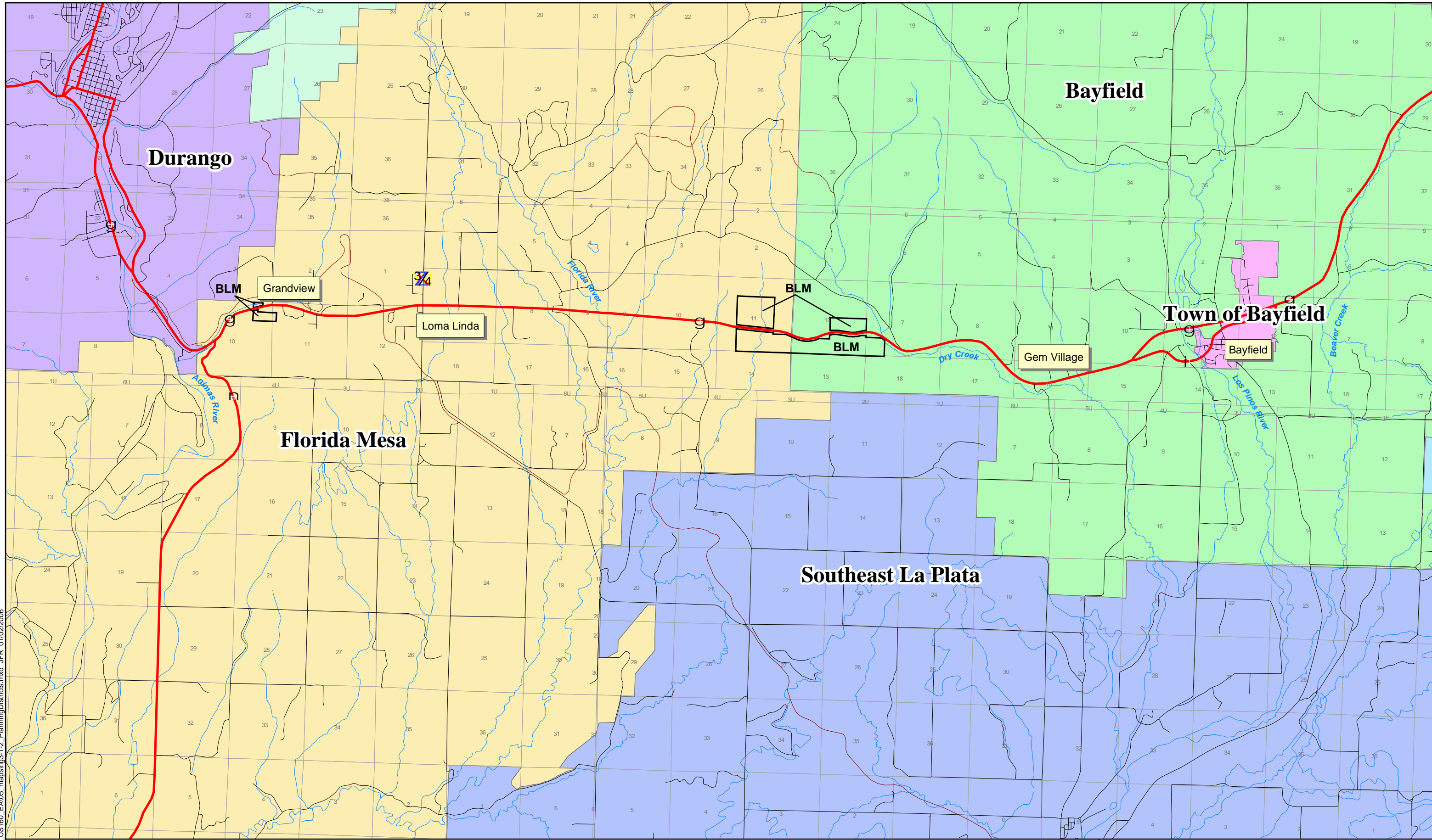
Y:\GIS\Projects\6844423\_US160\_EA\05\_map\fig3-8-1\_floodplains.mxd JFR 01/02/2006



US 160 Environmental Impact Statement

Figure 3.1.1  
BLM Parcels





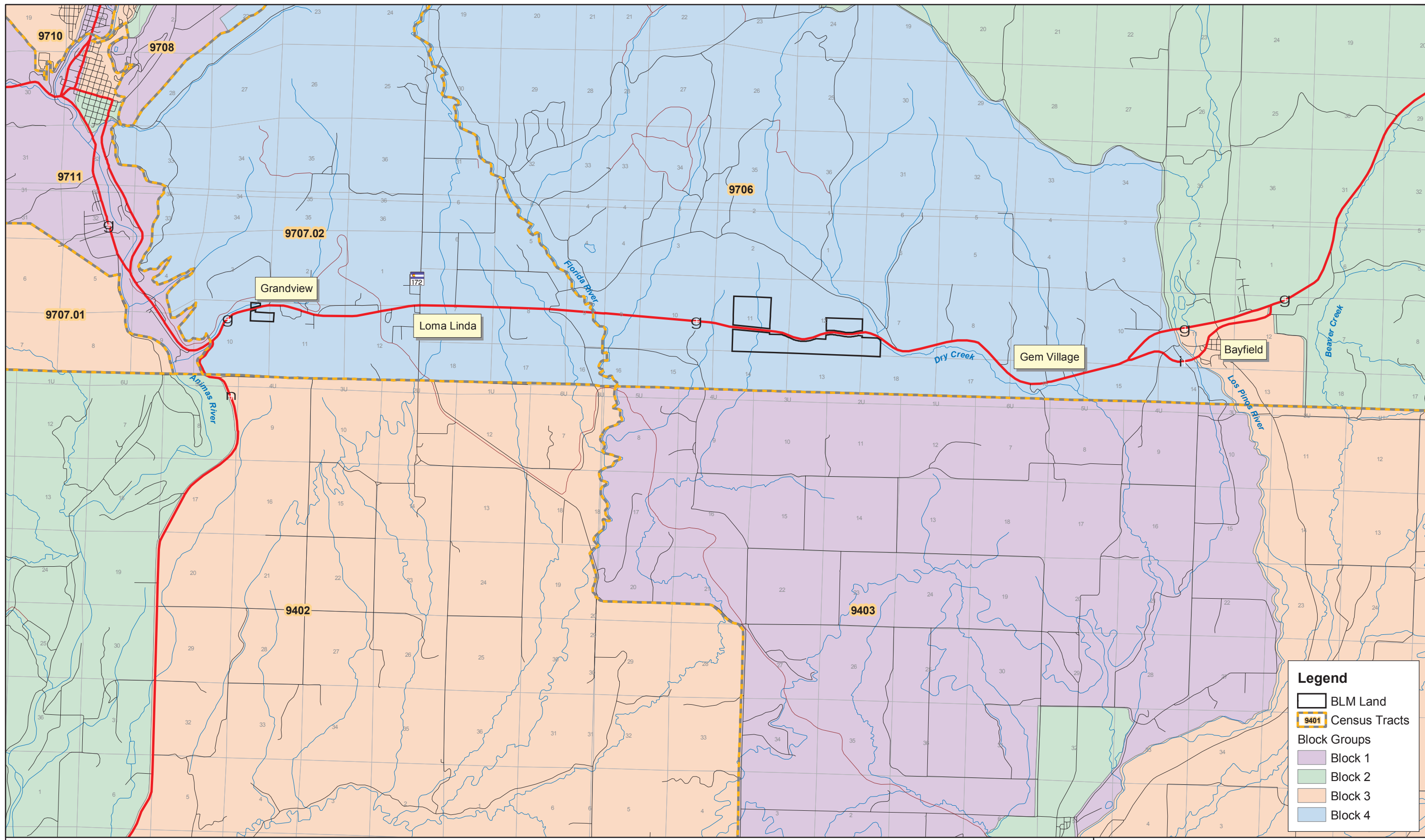
Y:\Gis\Projects\6844423\_US160\_EA\05\_maps\fig3-1-2\_PlanningDistricts.mxd\_JFR\_01/02/2006



US 160 Environmental Impact Statement

Figure 3.1.2  
La Plata County  
Planning Districts

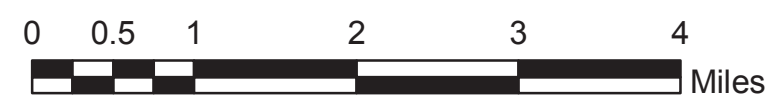




**Legend**

- BLM Land
- 9401 Census Tracts
- Block Groups**
- Block 1
- Block 2
- Block 3
- Block 4

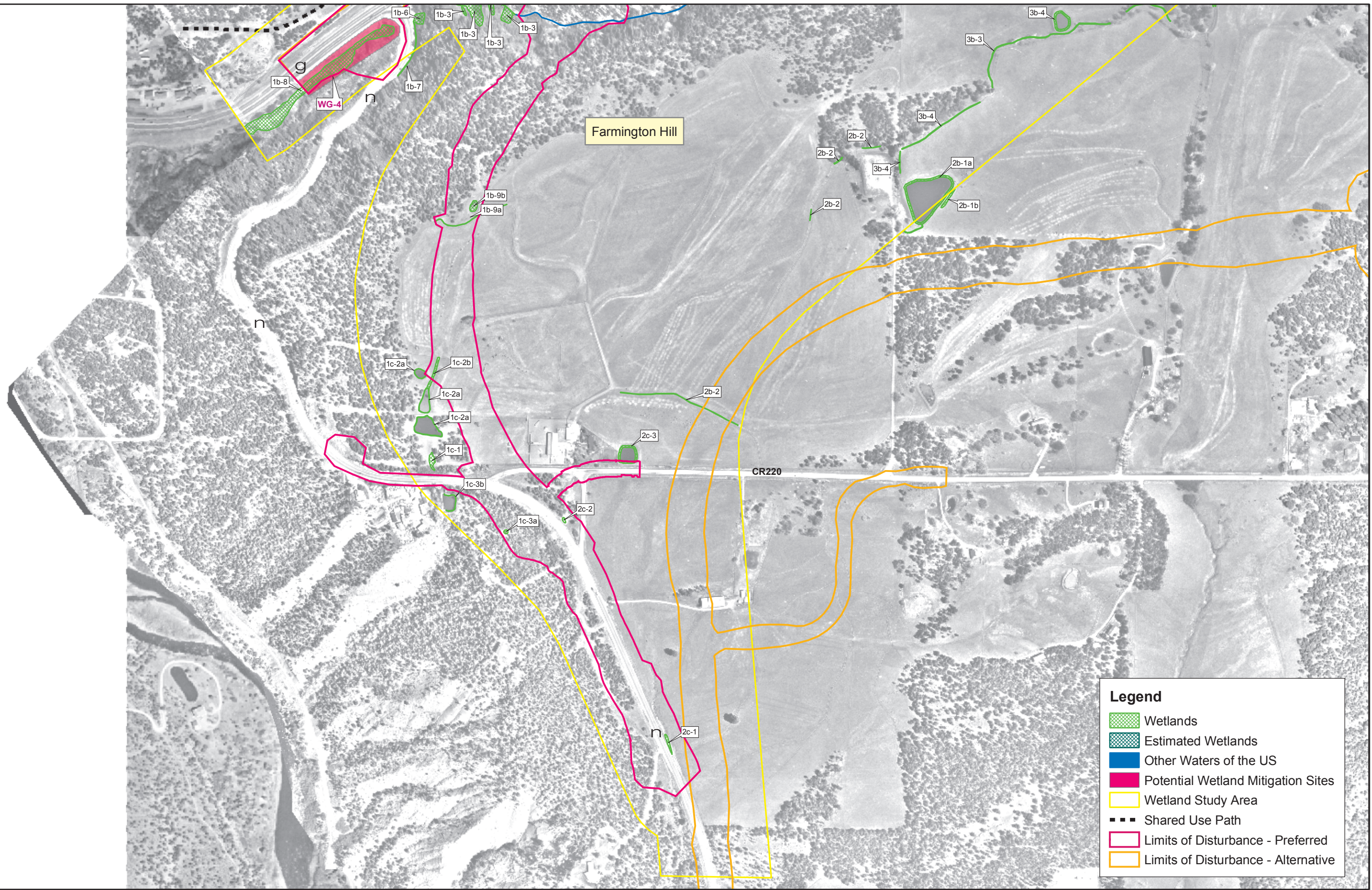
Y:\Gis\Projects\6844423\_US160\_EA\05\_maps\fig3-3-1\_Census.mxd JFR 01/02/2006



**US 160 Environmental Impact Statement**

Figure 3.3.1  
Census Tracts & Block Groups





**Legend**

- Wetlands
- Estimated Wetlands
- Other Waters of the US
- Potential Wetland Mitigation Sites
- Wetland Study Area
- Shared Use Path
- Limits of Disturbance - Preferred
- Limits of Disturbance - Alternative

Y:\GIS\Projects\6844423\_US160\_EA\05\_maps\fig3-7-1\_wetlands.mxd JFR 01/02/2006



**US 160 Environmental Impact Statement**








Figure 3.7.1

Wetlands and Waters of the US

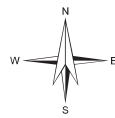


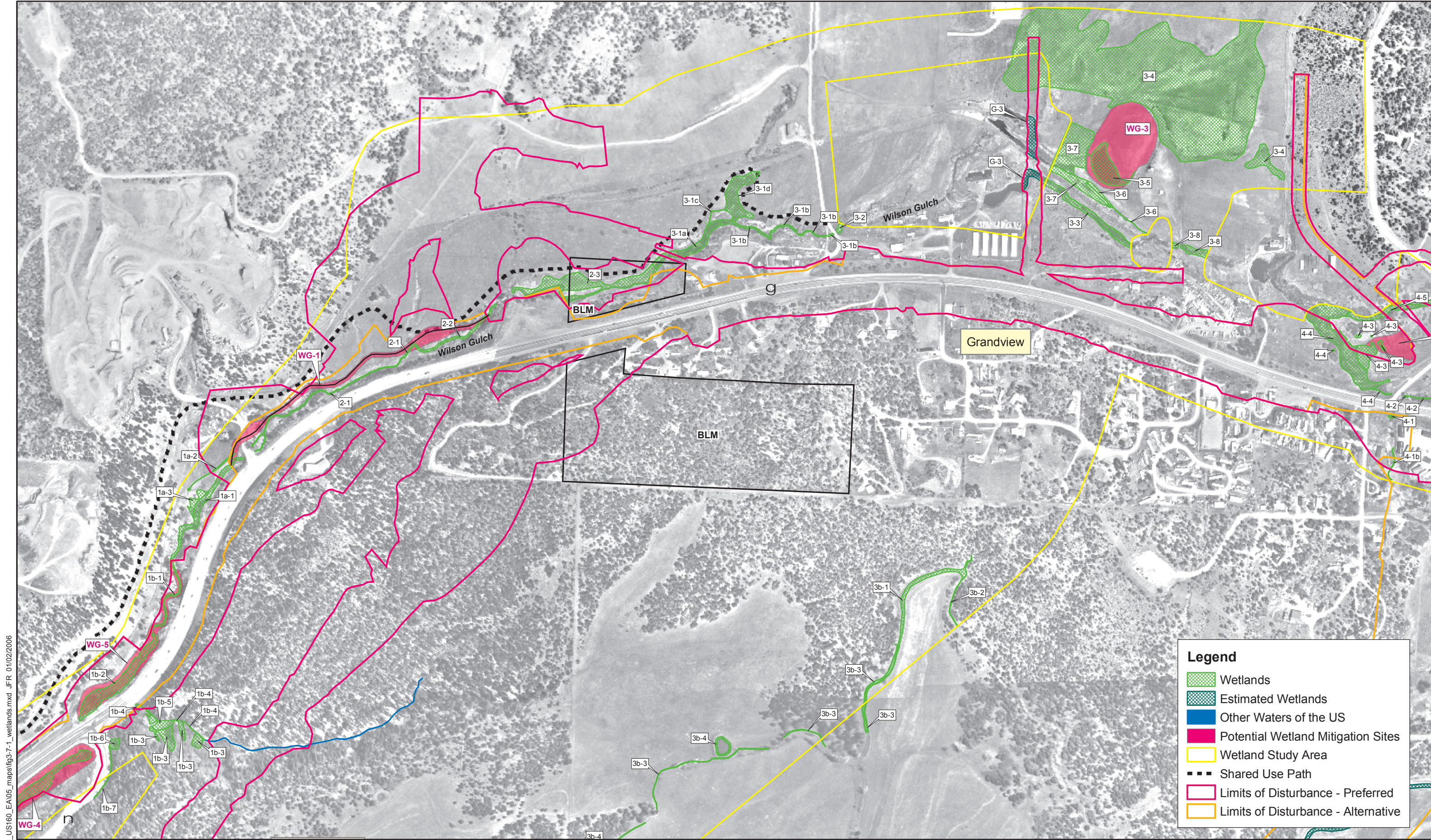


**Legend**

-  Wetlands
-  Estimated Wetlands
-  Other Waters of the US
-  Potential Wetland Mitigation Sites
-  Wetland Study Area
-  Limits of Disturbance - Preferred
-  Limits of Disturbance - Alternative

Y:\GIS\Projects\6844423\_US160\_EA\05\_maps\fig3-7-1\_wetlands.mxd JFR 01/02/2006

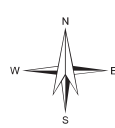




**Legend**

- Wetlands
- Estimated Wetlands
- Other Waters of the US
- Potential Wetland Mitigation Sites
- Wetland Study Area
- Shared Use Path
- Limits of Disturbance - Preferred
- Limits of Disturbance - Alternative

Y:\GIS\Projects\6844423\_US160\_EAV5\_maps\fig3-7-1\_wetlands.mxd JFR 01/02/2006



**US 160 Environmental Impact Statement**

Figure 3.7.3

Wetlands and Waters of the US



**Legend**

-  Wetlands
-  Estimated Wetlands
-  Other Waters of the US
-  Potential Wetland Mitigation Sites
-  Wetland Study Area
-  Limits of Disturbance - Preferred
-  Limits of Disturbance - Alternative



Y:\GIS\Projects\6844423\_US160\_EA\05\_maps\fig3-7-1\_wetlands.mxd JFR 01/02/2006




**US 160 Environmental Impact Statement**

**Figure 3.7.4**

Wetlands and Waters of the US



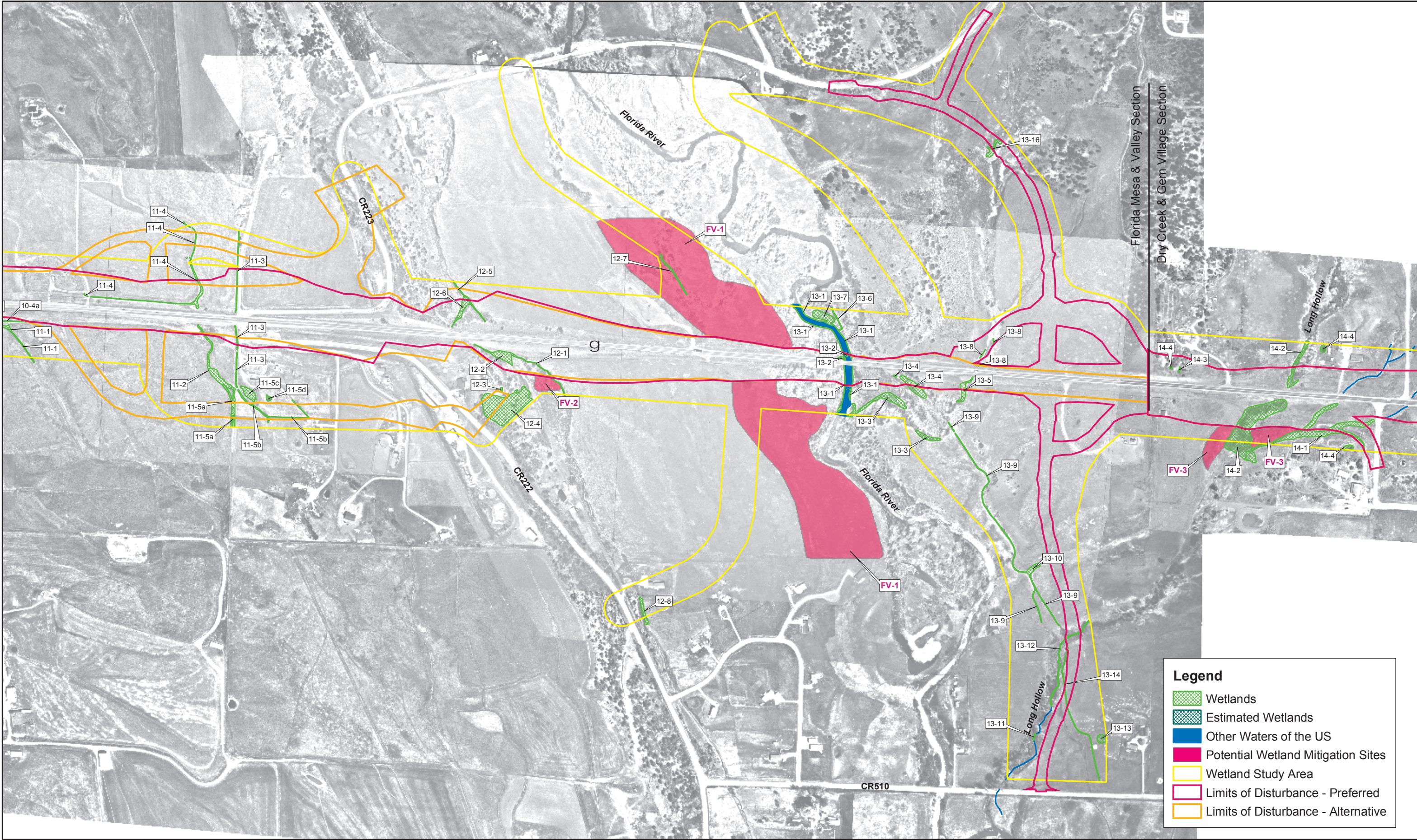


Y:\GIS\Projects\6844423\_US160\_EA\05\_maps\fig3-7-1\_wetlands.mxd JFR 01/02/2006






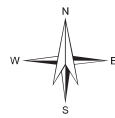


Y:\GIS\Projects\6844423\_US160\_EA\05\_maps\fig3-7-1\_wetlands.mxd JFR 01/02/2006

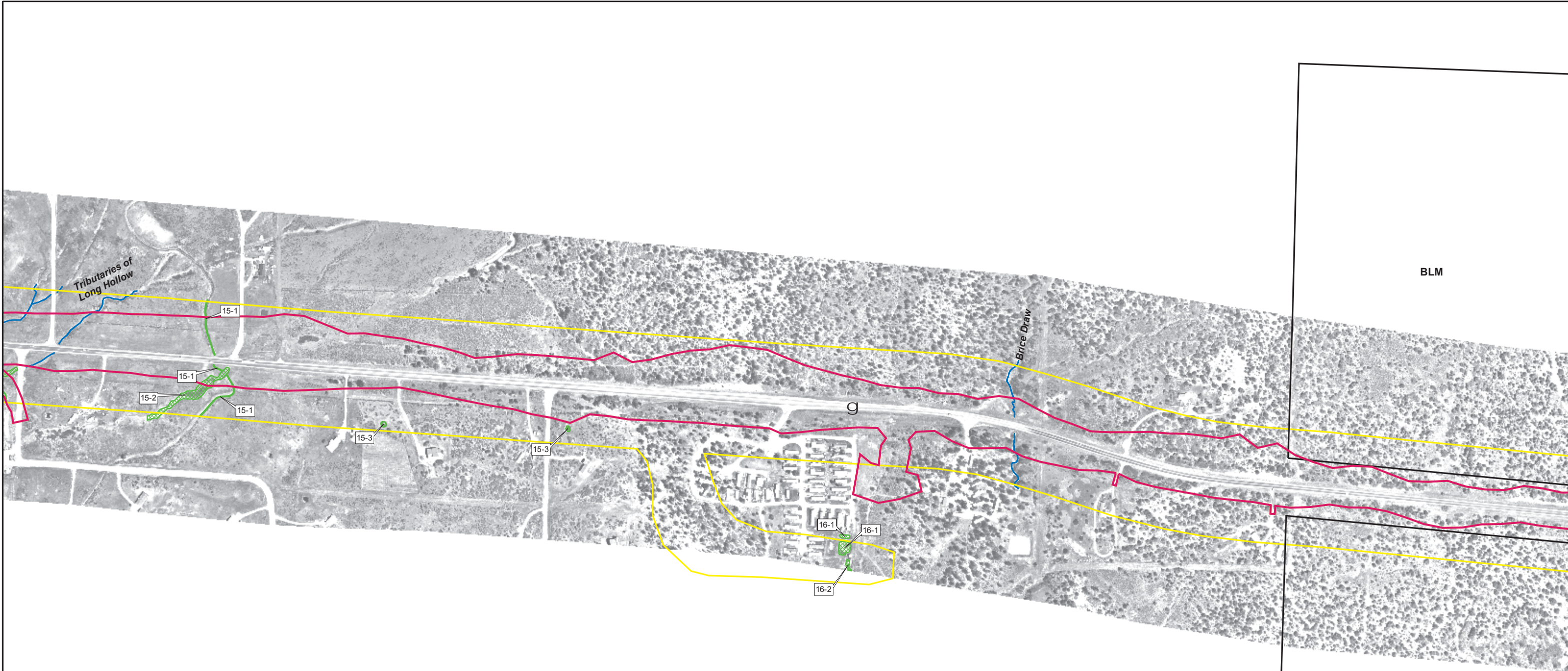


**Legend**

-  Wetlands
-  Estimated Wetlands
-  Other Waters of the US
-  Potential Wetland Mitigation Sites
-  Wetland Study Area
-  Limits of Disturbance - Preferred
-  Limits of Disturbance - Alternative

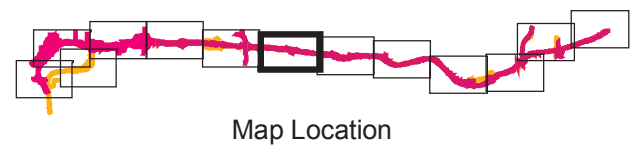


Y:\GIS\Projects\6844423\_US160\_EA\05\_maps\fig3-7-1\_wetlands.mxd JFR 01/02/2006

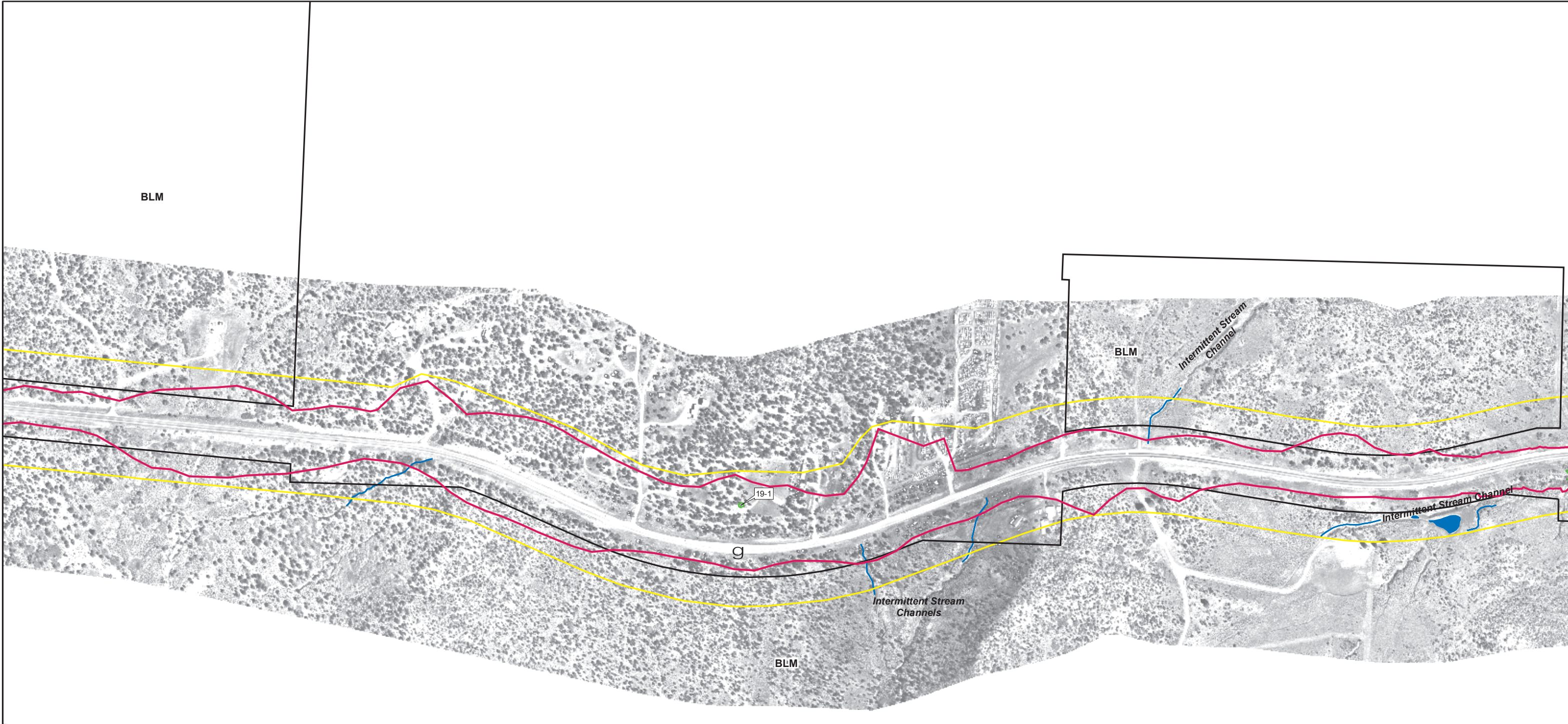


**Legend**





-  Wetlands
-  Estimated Wetlands
-  Other Waters of the US
-  Potential Wetland Mitigation Sites
-  Wetland Study Area
-  Limits of Disturbance - Preferred
-  Limits of Disturbance - Alternative



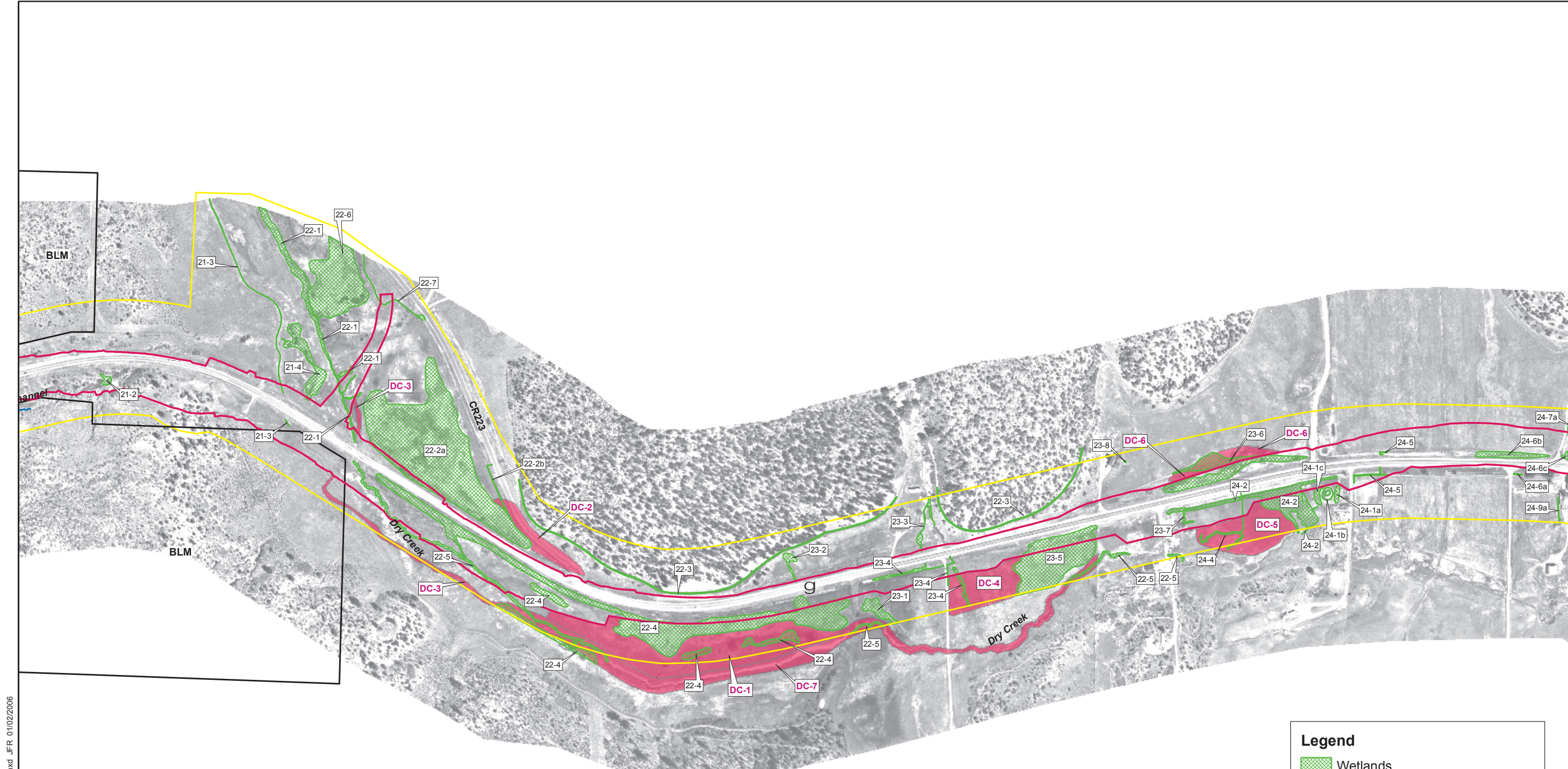
Y:\GIS\Projects\6844423\_US160\_EA\05\_maps\fig3-7-1\_wetlands.mxd JFR 01/02/2006



**Legend**

-  Wetlands
-  Estimated Wetlands
-  Other Waters of the US
-  Potential Wetland Mitigation Sites
-  Wetland Study Area
-  Limits of Disturbance - Preferred
-  Limits of Disturbance - Alternative

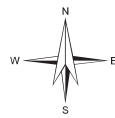




**Legend**








- Wetlands
- Estimated Wetlands
- Other Waters of the US
- Potential Wetland Mitigation Sites
- Wetland Study Area
- Limits of Disturbance - Preferred
- Limits of Disturbance - Alternative

Y:\GIS\Projects\6844423\_US160\_EA\05\_maps\fig3-7-1\_wetlands.mxd JFR 01/02/2006

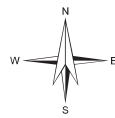




**Legend**

-  Wetlands
-  Estimated Wetlands
-  Other Waters of the US
-  Potential Wetland Mitigation Sites
-  Wetland Study Area
-  Limits of Disturbance - Preferred
-  Limits of Disturbance - Alternative

Y:\GIS\Projects\6844423\_US160\_EA\05\_maps\fig3-7-1\_wetlands.mxd JFR 01/02/2006

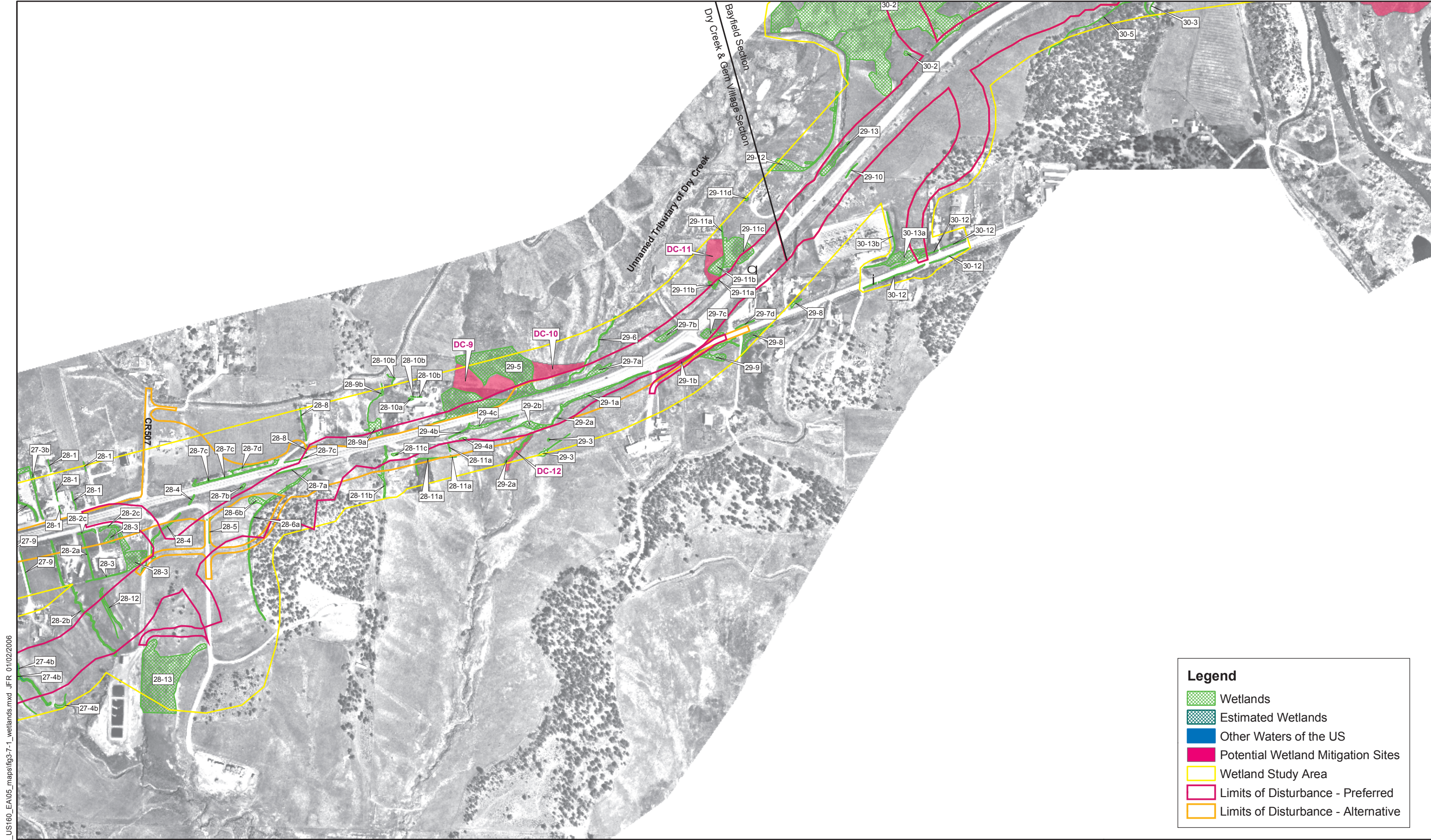


**US 160 Environmental Impact Statement**

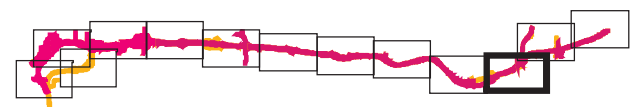
Figure 3.7.10

Wetlands and Waters of the US





Y:\GIS\Projects\6844423\_US160\_EA\05\_maps\fig3-7-1\_wetlands.mxd JFR 01/02/2006



Map Location

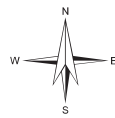
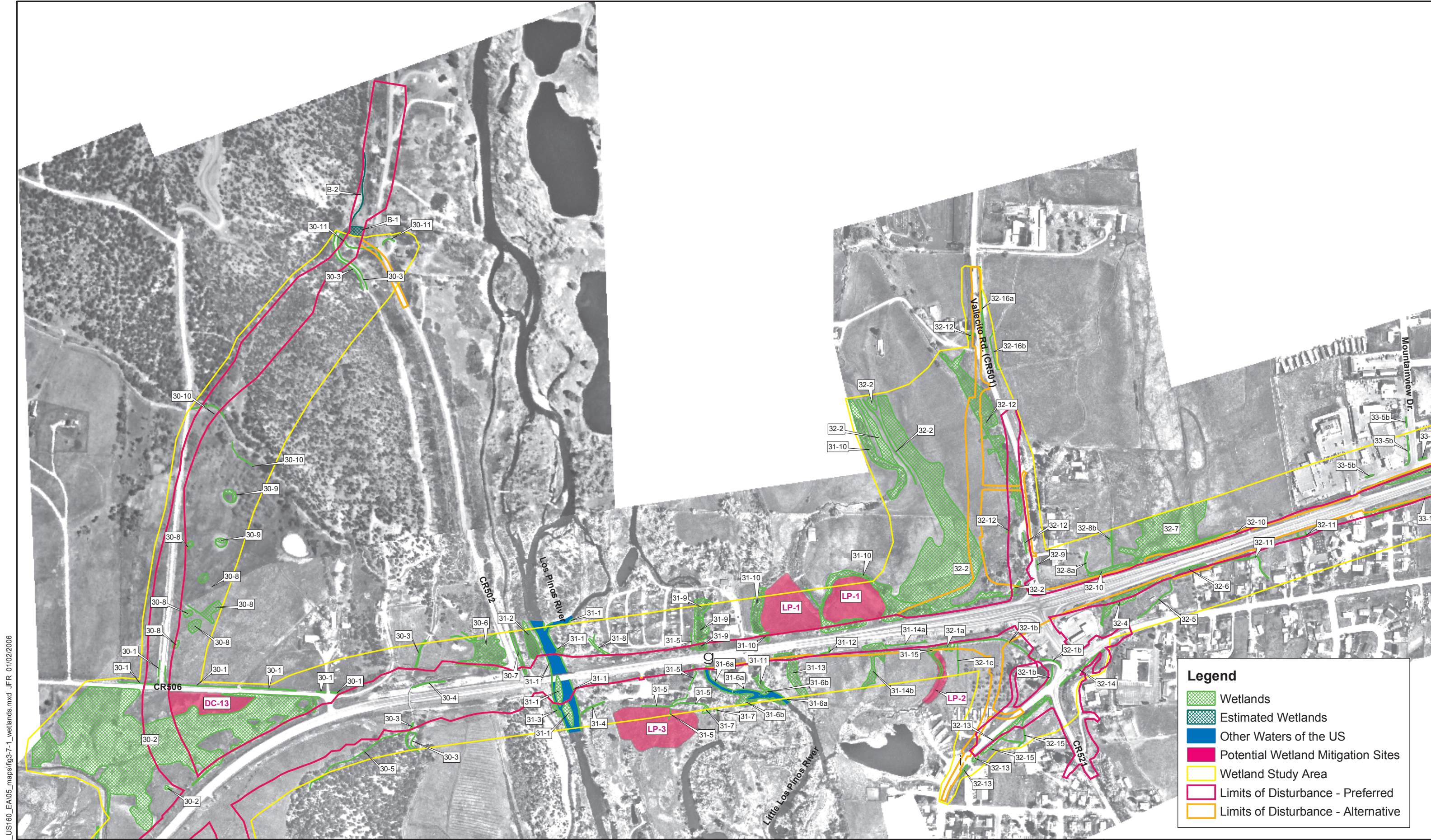


Figure 3.7.11





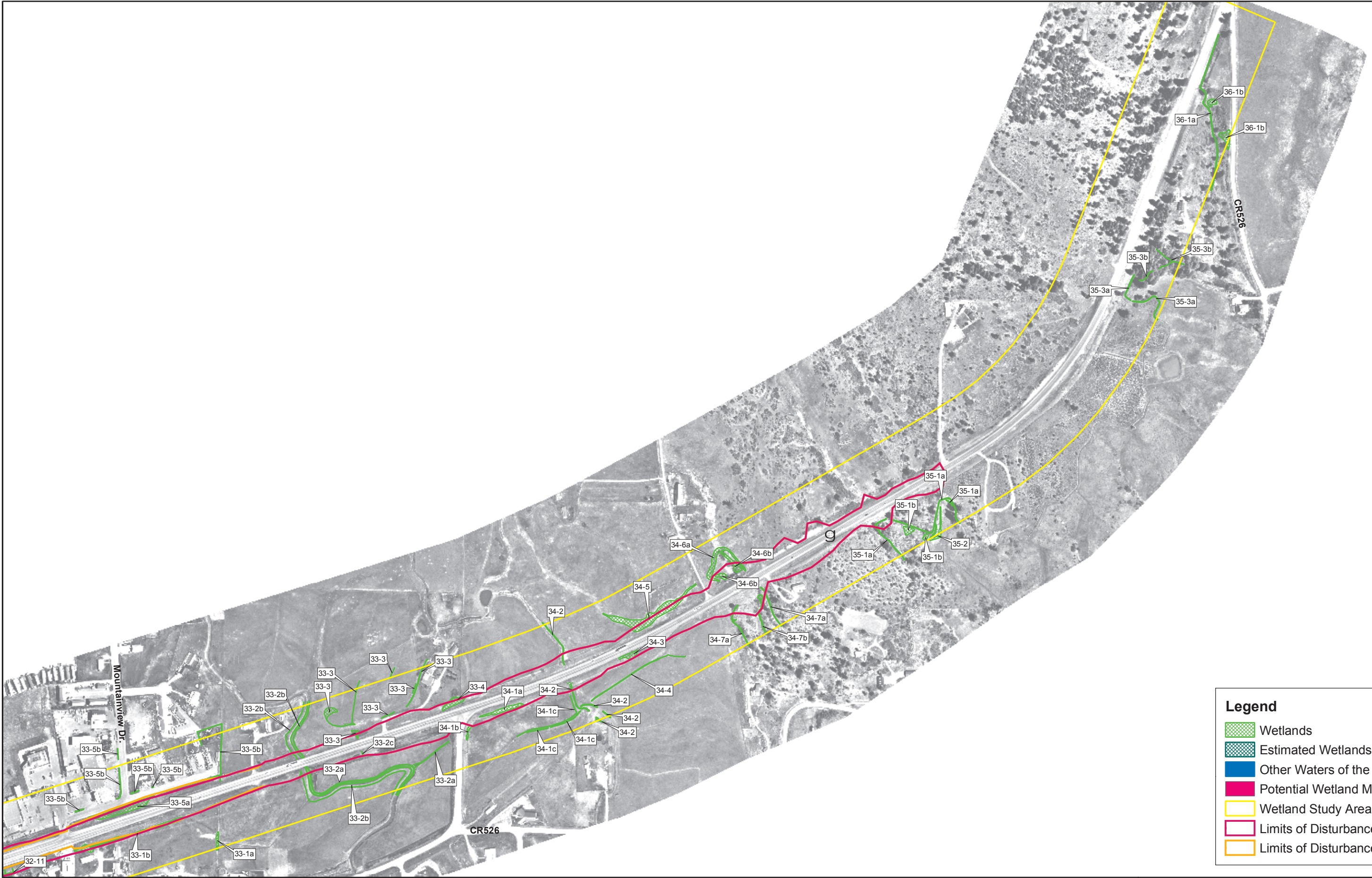
**Legend**

- Wetlands
- Estimated Wetlands
- Other Waters of the US
- Potential Wetland Mitigation Sites
- Wetland Study Area
- Limits of Disturbance - Preferred
- Limits of Disturbance - Alternative

Y:\GIS\Projects\6844423\_US160\_EA\05\_maps\fig3-7-1\_wetlands.mxd JFR 01/02/2006

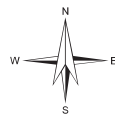


Y:\GIS\Projects\6844423\_US160\_EA\05\_maps\fig3-7-1\_wetlands.mxd JFR 01/02/2006



**Legend**

- Wetlands
- Estimated Wetlands
- Other Waters of the US
- Potential Wetland Mitigation Sites
- Wetland Study Area
- Limits of Disturbance - Preferred
- Limits of Disturbance - Alternative



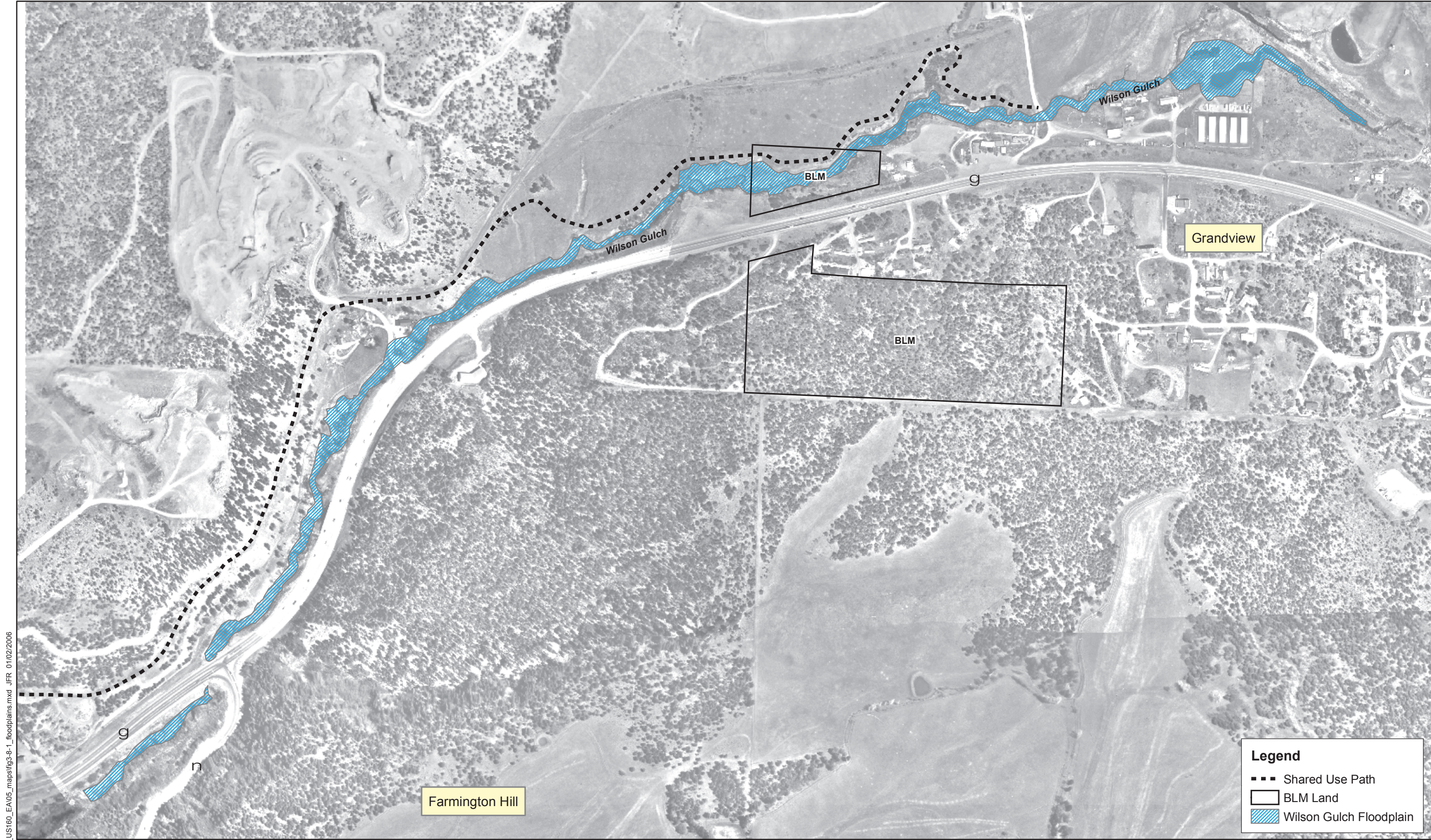
US 160 Environmental Impact Statement

Figure 3.7.13

Wetlands and Waters of the US







**Legend**

- Shared Use Path
- BLM Land
- ▨ Wilson Gulch Floodplain

Farmington Hill

Grandview

Wilson Gulch

Wilson Gulch

BLM

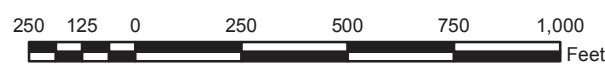
BLM

g

n

g

Y:\GIS\Projects\6844423\_US160\_EA\05\_maps\figs-8-1\_floodplains.mxd JFR 01/02/2006



**US 160 Environmental Impact Statement**

Figure 3.8.1  
Wilson Gulch  
100 Year Floodplain



Y:\GIS\Projects\6844423\_US160\_EA\05\_mapstfigs\8-1\_floodplains.mxd JFR 01/02/2006




**Legend**

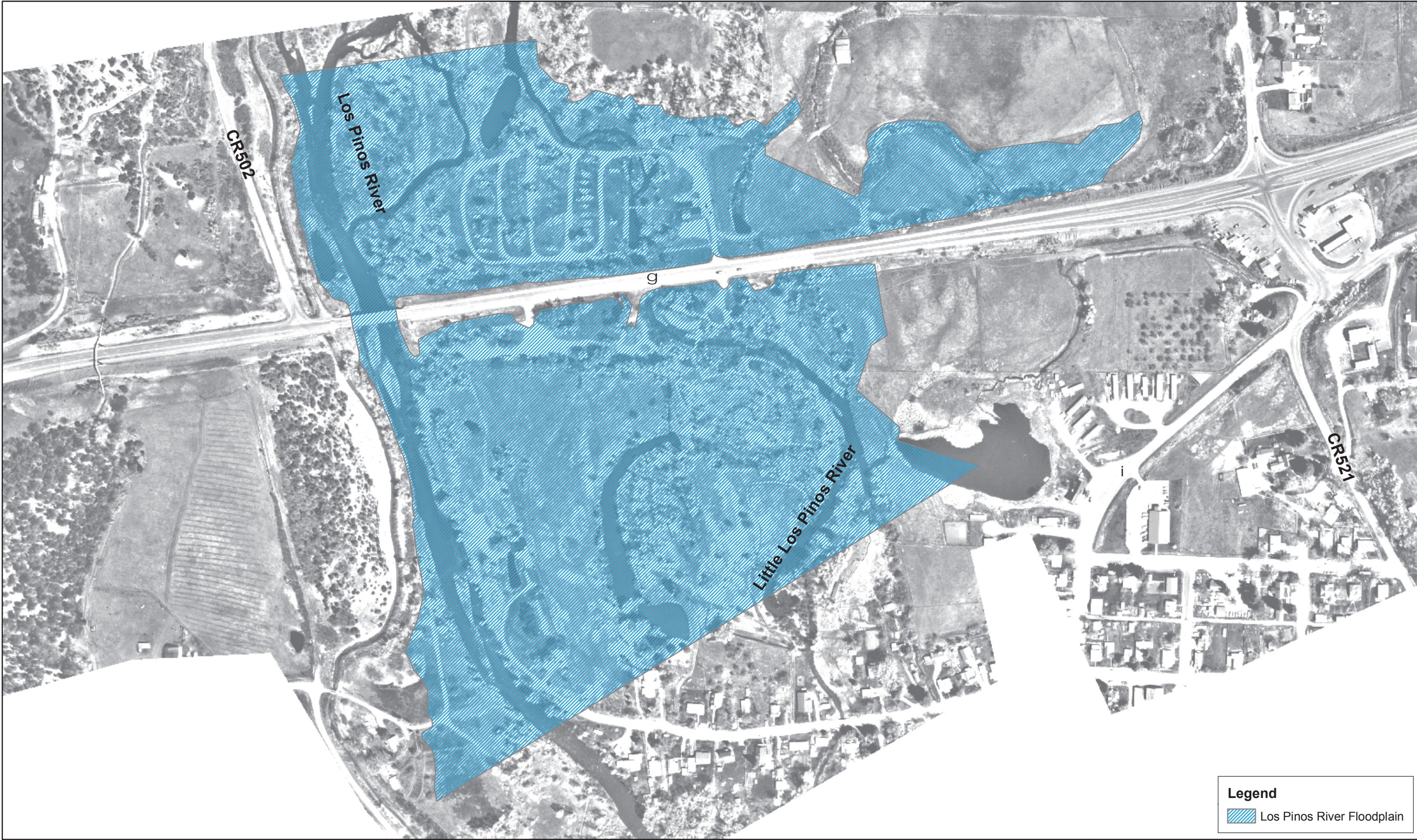
 Florida River Floodplain




**US 160 Environmental Impact Statement**

Figure 3.8.2  
Florida River  
100 Year Floodplain





**Legend**

 Los Pinos River Floodplain



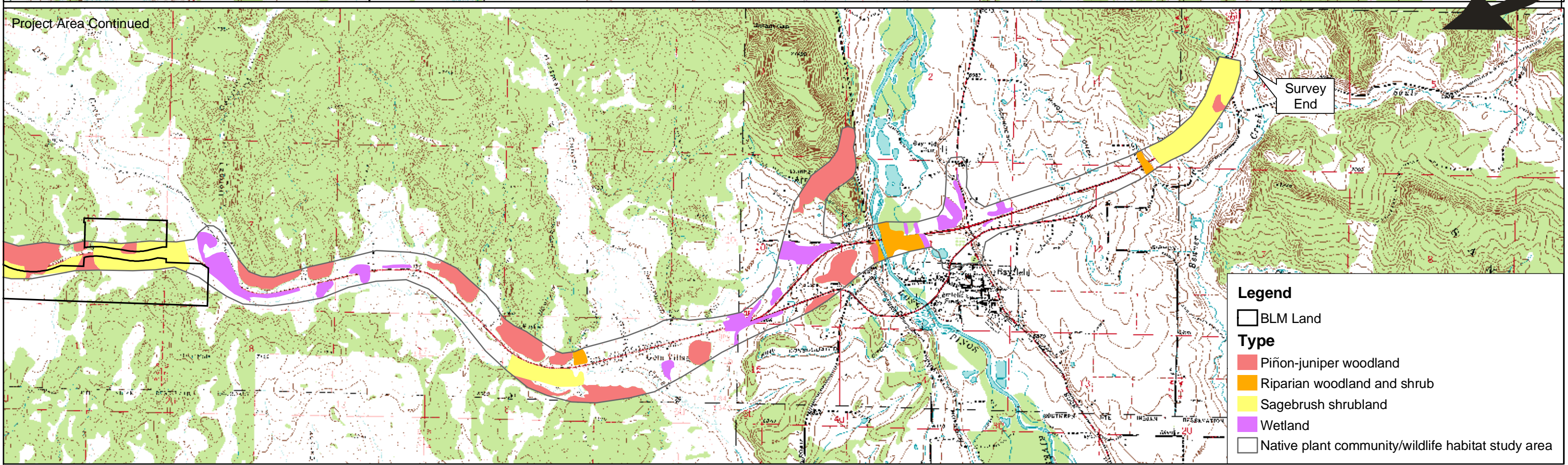
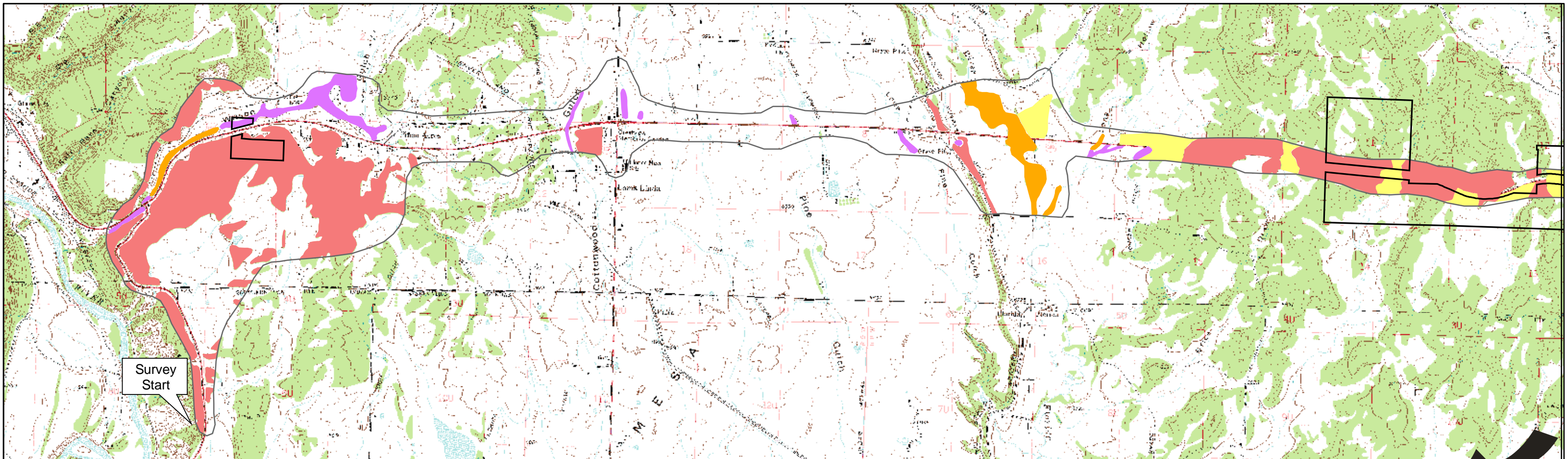
**US 160 Environmental Impact Statement**

Figure 3.8.3  
Los Pinos River  
100 Year Floodplain



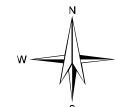
Y:\Gis\Projects\6844423\_US160\_EA\05\_maps\fig3-8-1\_floodplains.mxd JFR 01/02/2006

M:\Projects\21711354\_US\_160\_EIS\Task\_0117\_0\_Project\_Working\_files\Figures\Ch 3 figures\Wildlife\_habitat\_final.pdf KCS 06/21/2005



**Legend**

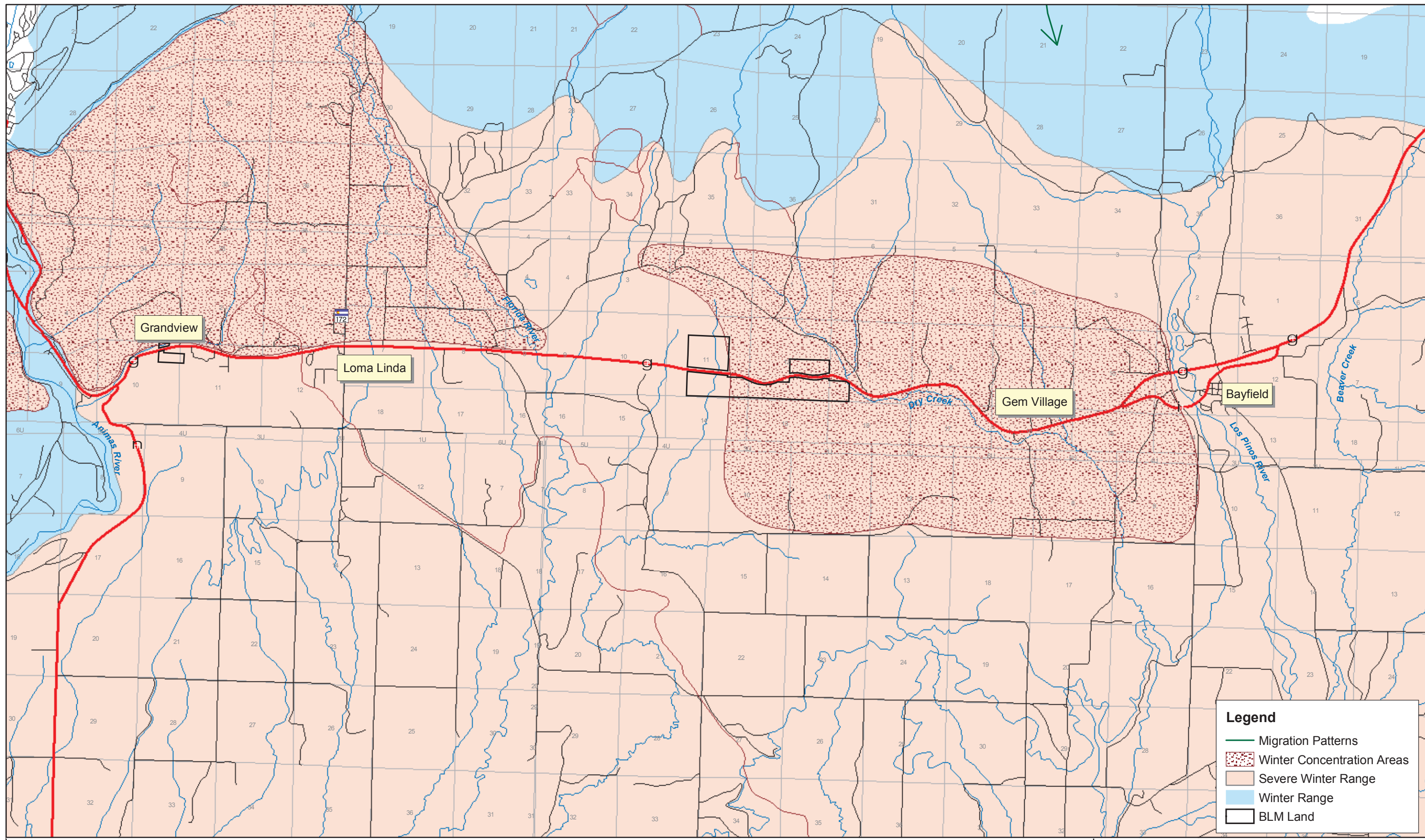
- BLM Land
- Type**
- Piñon-juniper woodland
- Riparian woodland and shrub
- Sagebrush shrubland
- Wetland
- Native plant community/wildlife habitat study area



U.S. 160 Environmental Impact Statement

Figure 3.9.1  
Native Plant Communities  
Wildlife Habitats





Y:\GIS\Projects\6844423\_US160\_EA05\_maps\figs-11-1\_mule\_deer\_wmmp.mxd JFR 01/02/2006

**Legend**

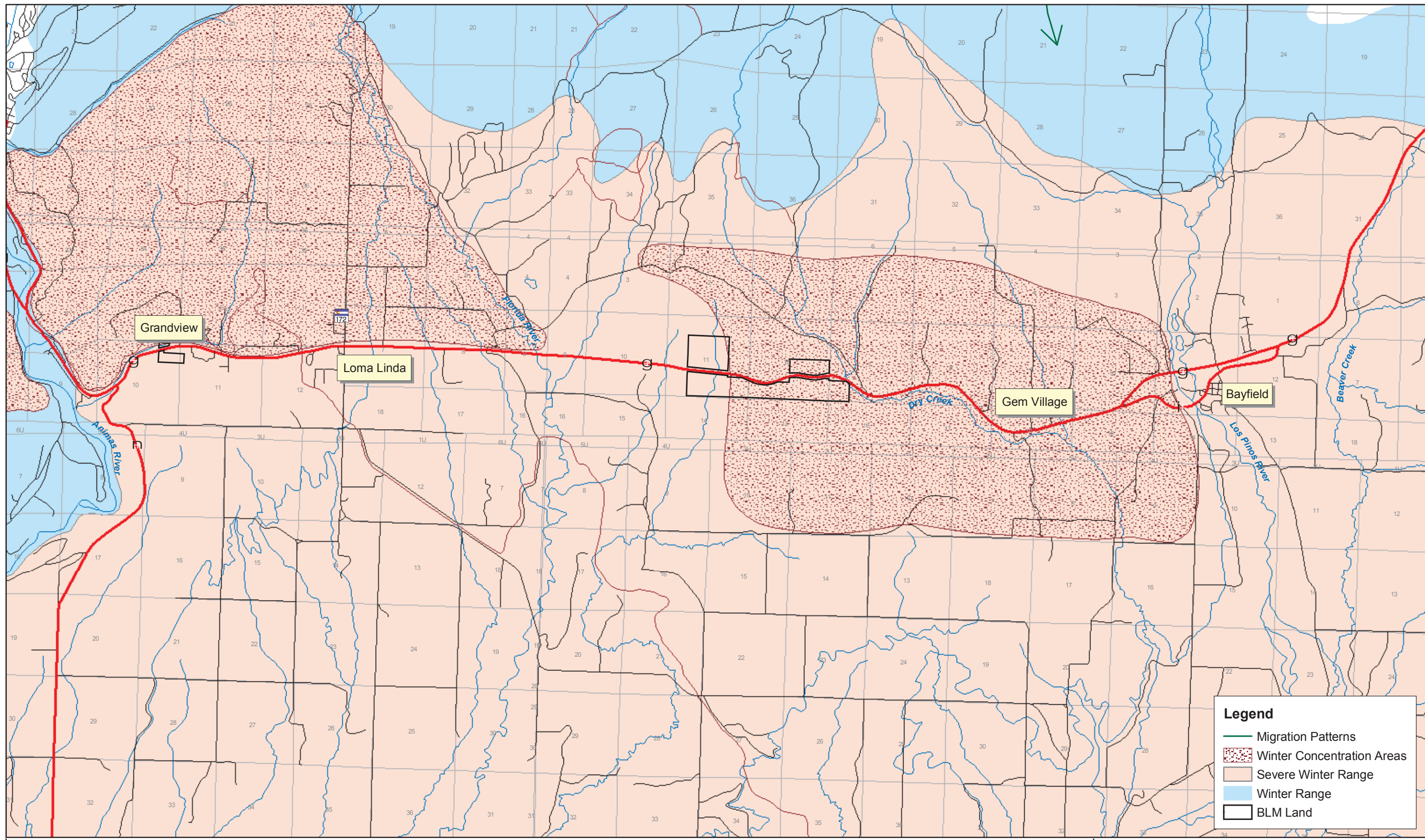
- Migration Patterns
- Winter Concentration Areas
- Severe Winter Range
- Winter Range
- BLM Land



**US 160 Environmental Impact Statement**

Figure 3.11.1  
Mule Deer Winter Range  
& Migration Patterns





Y:\Gis\Projects\6844423\_US160\_EA\05\_maps\fig3-11-2\_elf\_wmp.mxd JFR 01/02/2006



**Legend**

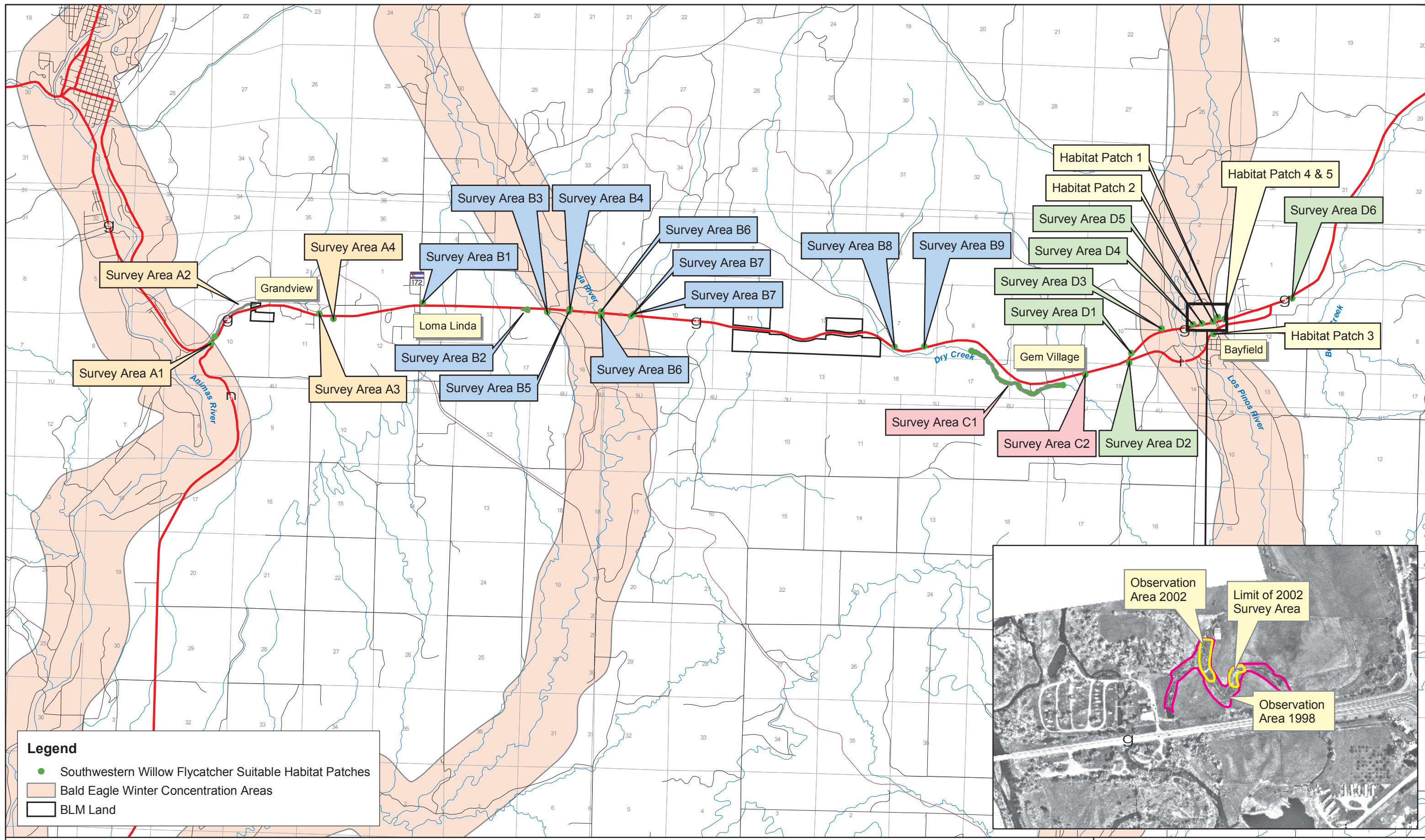
- Migration Patterns
- Winter Concentration Areas
- Severe Winter Range
- Winter Range
- BLM Land

US 160 Environmental Impact Statement

Figure 3.11.2  
Elk Winter Range  
& Migration Patterns

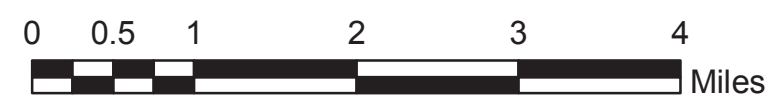
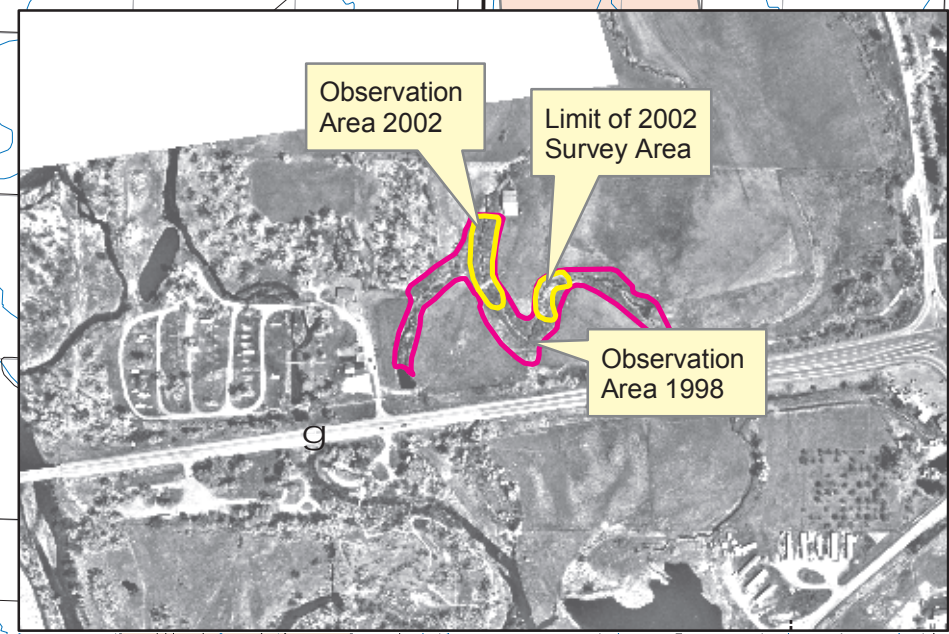


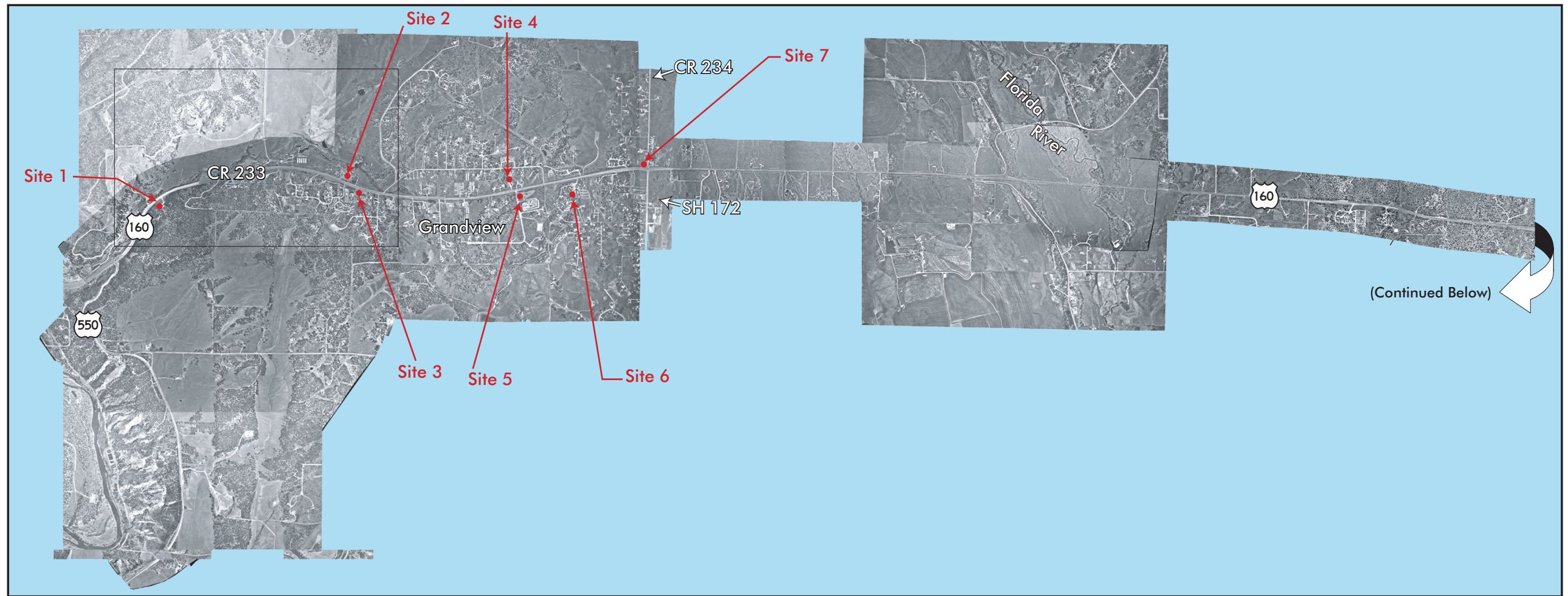
Y:\GIS\Projects\6844423\_US160\_EA05\_maps\fig3-12-1\_BaldEagleWCA\_SWWF.mxd JFR 01/02/2006



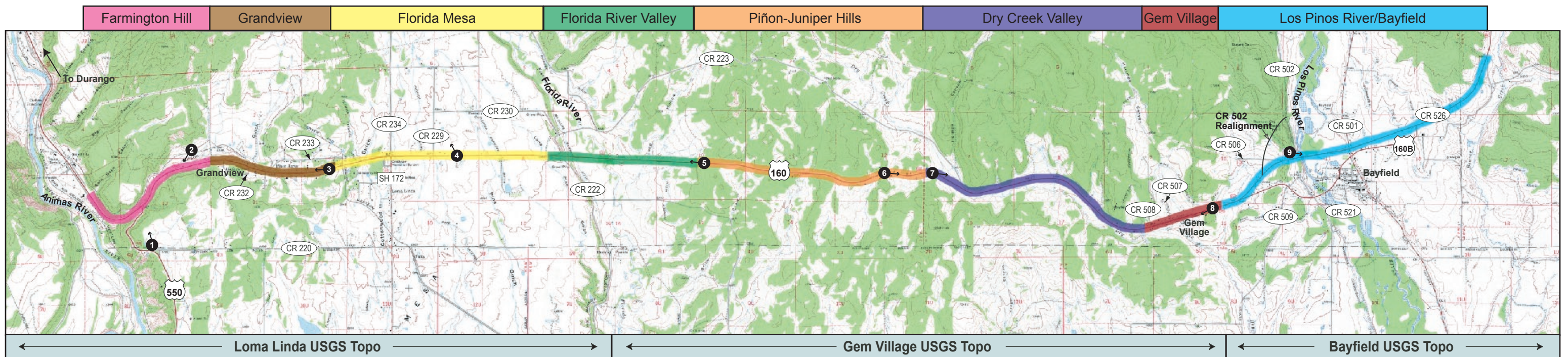

**Legend**

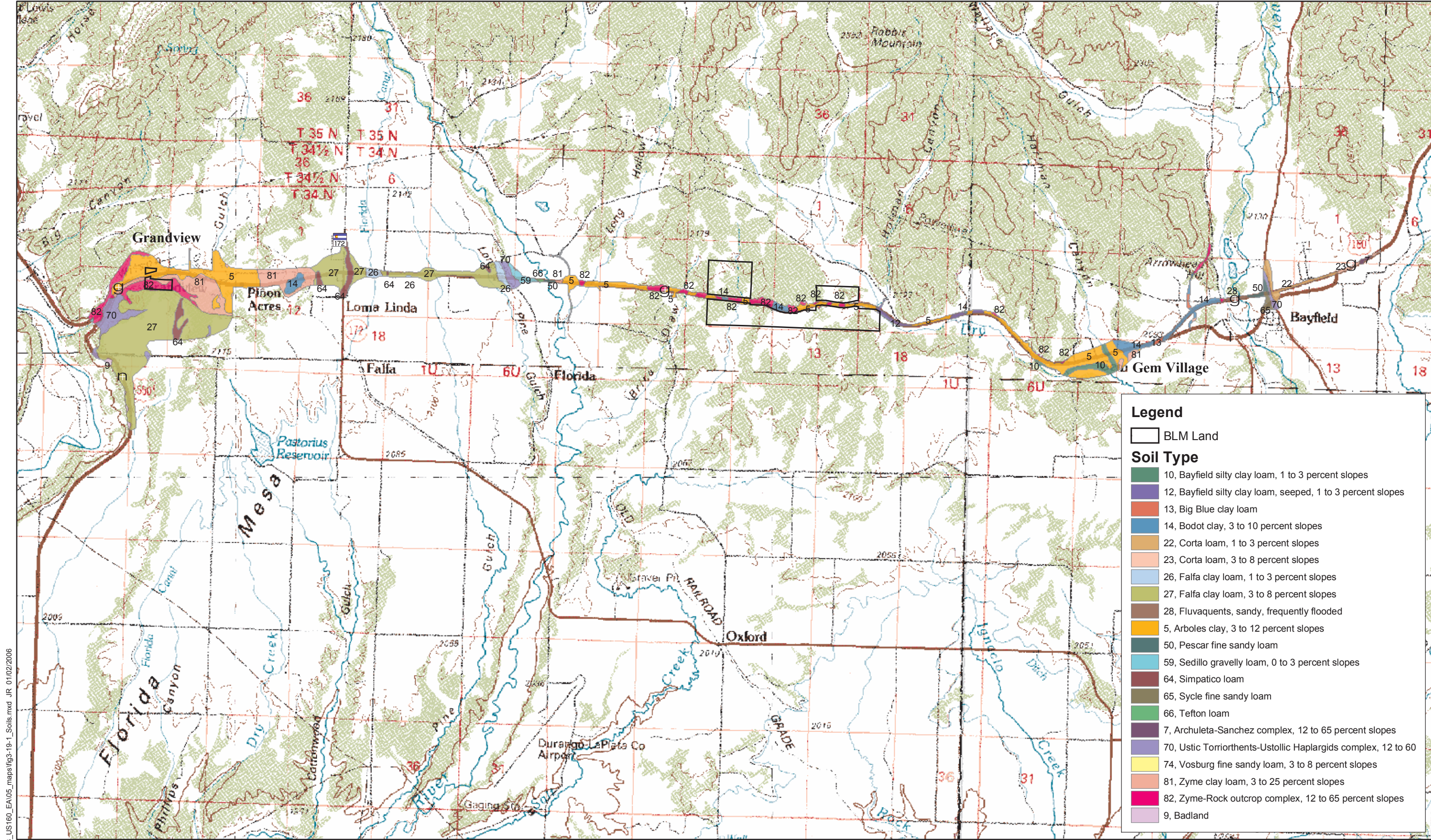
- Southwestern Willow Flycatcher Suitable Habitat Patches
- Bald Eagle Winter Concentration Areas
- BLM Land











**Legend**

□ BLM Land

**Soil Type**

- 10, Bayfield silty clay loam, 1 to 3 percent slopes
- 12, Bayfield silty clay loam, seeped, 1 to 3 percent slopes
- 13, Big Blue clay loam
- 14, Bodot clay, 3 to 10 percent slopes
- 22, Corta loam, 1 to 3 percent slopes
- 23, Corta loam, 3 to 8 percent slopes
- 26, Falfa clay loam, 1 to 3 percent slopes
- 27, Falfa clay loam, 3 to 8 percent slopes
- 28, Fluvaquents, sandy, frequently flooded
- 5, Arboles clay, 3 to 12 percent slopes
- 50, Pescar fine sandy loam
- 59, Sedillo gravelly loam, 0 to 3 percent slopes
- 64, Simpatico loam
- 65, Sycle fine sandy loam
- 66, Tefton loam
- 7, Archuleta-Sanchez complex, 12 to 65 percent slopes
- 70, Ustic Torriorthents-Ustollic Haplargids complex, 12 to 60
- 74, Vosburg fine sandy loam, 3 to 8 percent slopes
- 81, Zyme clay loam, 3 to 25 percent slopes
- 82, Zyme-Rock outcrop complex, 12 to 65 percent slopes
- 9, Badland

Y:\GIS\Projects\6844423\_US160\_EAV05\_maps\fig3-19-1\_Soils.mxd JR 01/02/2006



**US 160 Environmental Impact Statement**

Figure 3.18.1  
Soils Within the  
Project Corridor

