



Hazardous Materials Technical Memorandum

US 24 West

CDOT Project No. NH 0242-040

Project Control No. 187824

Colorado Department of Transportation

January 2010

US 24 West Environmental Assessment - Hazardous Materials

PREPARED FOR: Colorado Department of Transportation

PREPARED BY: Danielle Trice/CH2M HILL
Kay Dry, PE/CH2M HILL

COPIES: Dirk Draper/CH2M HILL

DATE: January 29, 2010

Introduction

The Colorado Department of Transportation (CDOT) proposes to upgrade the US Highway 24 (US 24) corridor in Colorado Springs from approximately the Interstate 25 (I-25)/US 24 interchange to the Manitou Avenue interchange, herein referred to as the US 24 Project. To support the preparation of the Environmental Assessment (EA) for this project, CH2M HILL conducted a hazardous materials assessment, which is described in this technical memorandum (TM). The intent of this hazard materials assessment is to conduct a records review to identify recognized environmental conditions (RECs) or historical RECs in connection with the US 24 Project and to determine sites that will require additional review and possible future investigation if right-of-way acquisition is necessary for the highway upgrades.

Project Alternatives

The alternatives for the US 24 Project include the “No Action Alternative” and the “Proposed Action”. The two alternatives are described below and are included in this TM because both involve upgrades to the highway may require environmental action depending on their location in relation to the findings of this TM.

No Action Alternative

The No Action Alternative consists of existing transportation facilities and committed transportation projects that would occur regardless of whether the Proposed Action is constructed. The No Action Alternative would not make any improvements to the existing condition beyond those which are already planned and funded. The projects listed below are shown in existing adopted transportation plans and are locally funded projects.

- **8th Street Intersection Improvements.** Lengthens turn lanes and acceleration and deceleration lanes on US 24, and widens 8th Street north and south of US 24.

- **8th Street Bridge Replacement.** Replaces the existing four-lane bridge structure over Fountain Creek at 8th Street.
- **21st Street Roadway Improvements.** Includes the widening of 21st Street south of US 24 to four 12-foot travel lanes with dedicated turn lanes, extended acceleration lane, and curb and gutter. Geometric improvements to the US 24/21st Street intersection will also be constructed.
- **21st Street Bridge Replacement.** Replaces the existing four-lane bridge structure over Fountain Creek at 21st Street.
- **25th Street Bridge Replacement.** Replaces the existing two-lane bridge structure over Fountain Creek at 25th Street.
- **Midland Trail Extension.** Extends Midland Trail between 21st Street and Manitou Avenue to connect with Manitou Springs' Creekside Trail.

Under the No Action Alternative, improvements to intelligent transportation systems (for example, variable message signs) would be implemented as part of the congestion management program. Existing bus routes and service would continue as they are today, and bike and pedestrian facilities would only be extended or improved as local funds and grants allow.

Proposed Action

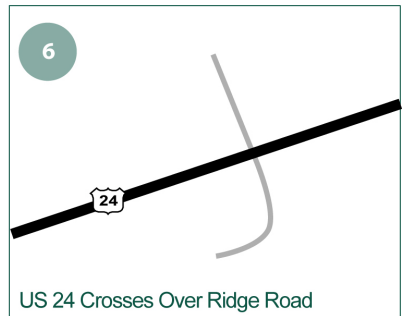
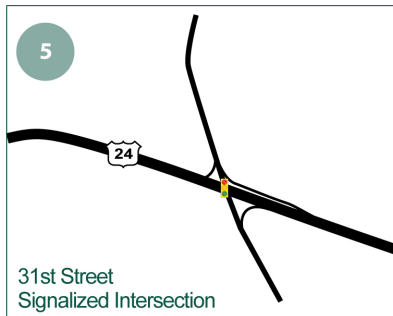
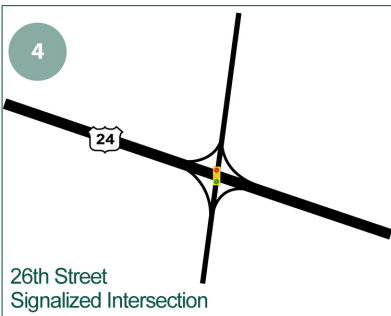
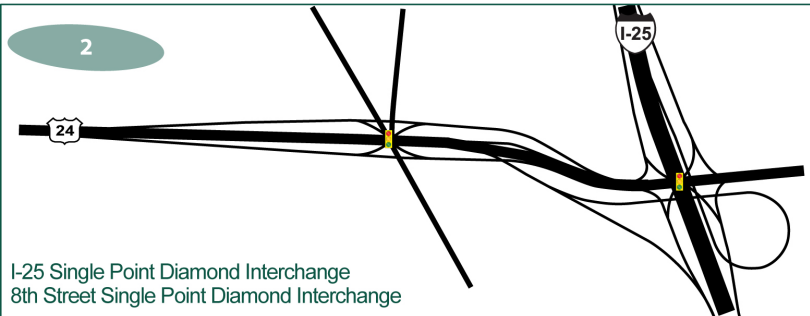
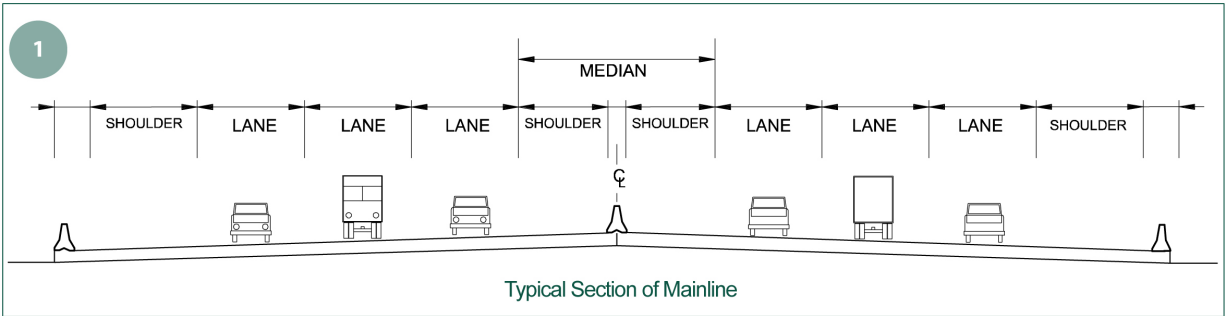
The Proposed Action would provide additional capacity on US 24 by building additional travel lanes, two new interchanges, and one new overpass. The Proposed Action includes rebuilding several cross-streets, replaces bridges over Fountain Creek, and includes modifications to Fountain Creek's channel at each bridge crossing. Sidewalks would be built at all intersections and interchanges. The Proposed Action would also accommodate a park and ride facility and two future local access points along the route, which would be built by others. The Proposed Action is illustrated in Exhibit 1.

A single point diamond interchange is proposed at the Cimarron Interchange. This interchange design differs from what was originally presented in the I-25 Improvements through the Colorado Springs Urbanized Area EA (CDOT, 2004). Since the I-25 EA was approved, new opportunities have been identified to improve existing and future traffic operations, making this improved design now feasible.

US 24 in the project area would be built to have eight through-lanes, four in each direction, east of 8th Street, and six through-lanes, three in each direction, from 8th Street to a point west of 31st Street. New interchanges are proposed at 8th and 21st Streets.

Intersection upgrades are proposed at 26th Street. The intersection of US 24 and 31st Street would be widened, as would the intersection with Colorado Avenue to the north. South of US 24, 31st Street would be rebuilt to align with the highway intersection.

EXHIBIT 1
Proposed Action



At the west end of the corridor, an overpass would be built to carry US 24 over Ridge Road. Ridge Road would be widened between High Street and Colorado Avenue. The west end of the Proposed Action is approximately 1,800 feet west of the Ridge Road overpass where the overpass connects to the existing highway. Because there is not an existing or future congestion problem between Ridge Road and Manitou Avenue, no changes are proposed west of Ridge Road.

Accommodations would be made for the following features that will be built by others in the future:

- At 15th Street an overpass would be constructed to carry 15th Street over US 24 and Fountain Creek, and connect to the street network of Old Colorado City and Gold Hill Mesa. This overpass would include ramps on the east side to connect to the 8th Street intersection. Between the ramps and Colorado Avenue, 15th Street would be reconstructed to provide pedestrian features such as sidewalks.
- At Ridge Road ramps providing direct access to US 24 would be constructed to convert the overpass to a tight diamond interchange.
- At 31st Street a park and ride facility would be constructed in the northeast quadrant of the intersection, with access from Colorado Avenue.

As described in Chapter 4 of the EA, the Proposed Action also includes various mitigations such as the construction of a greenway and the extension of some trails.

Hazard Assessment Methodology

This TM was completed to provide information on the potential for recognized environmental conditions (REC) or historical RECs for the US 24 Project and to determine sites that will require additional review and possible future investigation if right-of-way acquisition is necessary for the highway upgrades.

As defined by the American Society for Testing and Materials (ASTM) Standard of Practice E 1527-05, *Standard Practice for Environmental Site Assessments: Phase I Environmental Site Assessment Process* (ASTM E 1527-05), the term “REC” means:

“the presence or likely presence of any hazardous substances or petroleum products on a property under conditions that indicate an existing release, a past release, or a material threat of release of any hazardous substances or petroleum products into structures on the property or into the ground, groundwater, or surface water of the property. The term includes hazardous substances or petroleum products even under conditions in compliance with laws. The term is not intended to include de minimis conditions that generally do not present a material risk of harm to public health or the environment and that generally would not be the subject of an enforcement action if brought to the attention of appropriate governmental agencies.”

As defined by ASTM, the term “historical REC” means:

“environmental condition which in the past would have been considered a recognized environmental condition, but which may or may not be considered a recognized environmental condition currently.”

The methods and activities used to identify RECs for the US 24 Project included the following:

Records Review. To evaluate RECs within 1,000 feet from the existing US 24 centerline for the entire US 24 Project length, environmental databases compiled by regulatory agencies in accordance with ASTM E 1521-05 were reviewed in order to identify sites with potential concern. These sites could include hazardous waste treatment, storage, and disposal facilities, hazardous waste generators, sites that store petroleum products, and contaminated sites. All of these sites are compiled by a database search report available from Environmental Data Resources, Inc. (EDR) and includes the results from a records search of all reasonably ascertainable environmental databases, including the state and federal sources.

Limited Site Reconnaissance. A driving tour was conducted on October 27, 2009 for the purpose of locating and assessing the sites identified in this TM and to identify any other RECs or potential RECs not contained within the EDR report. None were identified during this reconnaissance.

Regulator Agency File Searches. Additionally, internet- and agency-based file searches at the Colorado Department of Public Health and Environment (CDPHE), and the Colorado Department of Labor and Employment (CDLE) Division of Oil and Public Safety (OPS) have been conducted to gain additional information for those sites identified by the EDR report within the proposed project right-of-way with known contamination or ongoing remediation activities. The information from these file searches is contained within the Records Review Section of this TM.

Records Review

Exhibit 2 presents a summary of the EDR Report results, including the number of sites found for each database searched. The full EDR report is included as **Attachment 1** to this TM. **Exhibit 3** shows the general locations of the EDR findings based on Map ID#, the buffer of 1,000 feet from the existing US 24 centerline and the proposed right-of-way buffer. A buffer of 1,000 feet was used because EDR site locations can be general and they do not indicate whether a site is inside or outside the right-of-way.

There were also a number of unmapped or “orphan” sites included in the database search report. Unmapped sites are those sites that cannot be accurately mapped because of missing or incomplete address information. Upon review of these sites, two were sites already identified in the report and the remainders were outside the 1,000 foot buffer.

EXHIBIT 2

EDR Report Results, US 24 Project, Colorado Springs, Colorado

Database	Number of Sites
Federal ASTM Standard	
National Priorities List (NPL)	0
Proposed NPL	0
Delisted NPL	0
NPL LIENS	0
Comprehensive Environmental Response, Compensation, and Liability Act Information System (CERCLIS)	2
CERCLIS No Further Remedial Action Planned (NFRAP)	2
LIENS 2	0
Corrective Action Report (CORRACTS)	1
Resource Conservation and Recovery Act - Treatment Transporters, Storage and Disposal (RCRA-TSD)	0
Resource Conservation and Recovery Act - Large Quantity Generators (RCRA-LQG)	0
Resource Conservation and Recovery Act - Small Quantity Generators (RCRA-SQG)	0
Resource Conservation and Recovery Act - Conditionally Exempt Small Quantity Generators (RCRA-CESQG)	17
Resource Conservation and Recovery Act - Non Generators (RCRA-NonGen)	18
Engineering Controls Site List (US ENG CONTROLS)	0
Sites with Institutional Controls US INST CONTROLS	0
Emergency Response Notification System (ERNS)	0
Hazardous Materials Information Reporting System (HMIRS)	0
Incident and Accident Data (DOT OPS)	0
Clandestine Drug Labs (US CDL)	0
A Listing of Brownfields Sites (US BROWNSFIELD)	0
Department of Defense Sites (DOD)	0
Formerly Used Defense Sites (FUDS)	0
Land Use Control Information System (LUCIS)	0
Consent Decrees (CONSENT)	0
Records Of Decision (ROD)	0
Uranium Mill Tailings Sites (UMTRA)	0
Torres Martinez Reservation Illegal Dump Site Locations (DEBRIS REGION 9)	0
Open Dump Inventory (ODI)	0
Mines Master Index File (MINES)	0
Toxic Substances Control Act (TSCA)	0
FIFRA/ TSCA Tracking System - FIFRA (Federal Insecticide, Fungicide, & Rodenticide Act)/TSCA (Toxic Substances Control Act) (FTTS)	0
FIFRA/TSCA Tracking System Administrative Case Listing (HIST FTTS)	0
Section 7 Tracking Systems (SSTS)	0
Integrated Compliance Information System (ICIS)	0
Material Licensing Tracking System (MLTS)	0
Radiation Information Database (RADINFO)	0

EXHIBIT 2

EDR Report Results, US 24 Project, Colorado Springs, Colorado

Database	Number of Sites
Federal ASTM Supplemental ^a	
Facility Index System FINDS	37
PCB Activity Database System (PADS)	0
RCRA Administrative Action Tracking System (RAATS)	0
Toxic Chemical Release Inventory System (TRIS)	0
State ASTM Standard	
METHANE SITE	0
Solid Waste Sites & Facilities (SWF/LF)	0
Methane Site Investigations - Jefferson County 1980 (Methane Investigation)	0
Leaking Underground Storage Tanks (LUST)	54
Colorado LUST Trust Sites	
(LUST TRUST)	17
Underground Storage Tanks (UST)	61
Leaking Aboveground Storage Tank Listing (LAST)	0
Environmental Real Covenants List (AUL)	0
Voluntary Cleanup Program (VCP)	5
Dry Cleaners	4
Meth Lab Locations (CDL)	0
Permitted Facility Listing (NPDES)	0
Aerometric Information Retrieval System (AIRS)	4
Uranium Mill Tailings Sites (UMTRA)	0
ASBESTOS	1
State or Local ASTM Supplemental ^c	
Historical Landfill	1
AST	15
Colorado ERNS	1
Tribal Records	
Tribal Records of Indian Reservations (INDIAN RESERV)	0
Report on the Status of Open Dumps (INDIAN ODI)	0
INDIAN LUST	0
INDIAN UST	0
INDIAN VCP	0
EDR Proprietary Historical Databases^d	
Manufactured Gas Plants	1

- a. The Federal ASTM Supplemental Databases include: CONSENT, ROD, Delisted NPL, FINDS, HMIRS, MLTS, MINES, NPL Liens, PADS, DOD, US BROWNFIELDS, RAATS, TRIS, TSCA, SSTS, and FTTS.
- b. Colorado does not maintain this database.
- c. The State or Local ASTM Supplemental Databases include: Historical Landfill, AST, COLORADO ERNS, METHANE SITE, and Methane Investigation.
- d. The EDR Proprietary Historical Databases include: Coal Gas.

EXHIBIT 3
Title

National Priorities List

The National Priorities List (NPL) is the United States Environmental Protection Agency's (EPA) database of uncontrolled or abandoned hazardous waste sites identified for priority remedial actions under the Comprehensive Environmental Response, Compensation and Liability Act (CERCLA) of 1980 otherwise known as Superfund.

No NPL sites were identified within 1,000 feet from the existing US 24 centerline.

Proposed National Priorities List

The Proposed NPL is the EPA's database of uncontrolled or abandoned hazardous waste sites proposed for priority remedial actions under CERCLA; these sites are proposed for inclusion in the NPL following a period of public comment.

No proposed NPL sites were identified within 1,000 feet from the existing US 24 centerline.

Comprehensive Environmental Response, Compensation, and Liability Information System

The Comprehensive Environmental Response, Compensation and Liability Information System (CERCLIS) database includes data for potentially hazardous waste sites that have been reported to EPA, and includes NPL and proposed NPL sites, as well as sites which are in the screening and assessment phase for possible inclusion on the NPL.

Two active CERCLIS sites were identified within 1,000 feet from the existing US 24 centerline and are discussed below:

Colorado Philadelphia Reduction Works, Map ID #8. Colorado Philadelphia Reduction Works is located on the east side of 31st Street between US 24 and Robinson Street. The site description given in the EDR report indicates a gold extraction facility was operated from 1896 to 1912 at the site. Likely contamination associated with these types of sites are heavy metals. The site was discovered in August 1993 and a preliminary site assessment was completed in July 1994. The most recent activity at the site was an expanded site inspection completed in September 1997. The Colorado Philadelphia Reduction Works site is active because the regulatory assessment/investigation and potential cleanup process has not been completed. This site is outside of the US 24 Project Proposed Right-of-Way and therefore not considered an REC.

Colorado Springs Manufactured Gas Site, Map ID #35. Colorado Springs Manufactured Gas Site is located north east of the intersection of US 24 and I-25. The site description given in the EDR report indicates a coal gasification plant was operated from 1890 to 1931 at this site. Likely contamination associated with these types of sites are polycyclic aromatic hydrocarbon (PAHs). A site assessment was completed in May 1995 and the site was given a priority level of No Further Remedial Action Planned (NFRAP). The site was archived in October 1996 and was unarchived in December of 2006 due to potential redevelopment pressures in the area and the possible mobilization of waste materials. This site is outside of the US 24 Project Proposed Right-of-Way and therefore not considered an REC.

Comprehensive Environmental Response, Compensation, and Liability Information System/No Further Remedial Action Planned

The CERCLIS No Further Remedial Action Planned (NFRAP) database provides information regarding CERCLIS sites that have been given a NFRAP designation and removed from CERCLIS. NFRAP sites may be sites where no contamination was found following an initial investigation, or where contamination was removed quickly without the site being included on the NPL, or when the contamination was not serious enough to require NPL consideration.

Two CERCLIS NFRAP sites were identified 1,000 feet from the existing US 24 centerline, Colorado Springs Manufactured Gas Site mentioned above and Daniels Motors Inc. Daniels Motors Inc is the only site within the US 24 Project Proposed Right-of-Way.

Colorado Springs Manufactured Gas Site, Map ID #35. Colorado Springs Manufactured Gas Site is located north east of the intersection of US 24 and I-25. This site is discussed in the CERCLIS section above, and is located outside of the US 24 Project Proposed Right-of-Way.

Daniels Motors Inc, Map ID #41. Daniels Motors Inc is located at 320 South 8th Street in Colorado Springs. The site description from the EDR report indicates that the site was investigated for “alleged sloppy practices at an auto body shop.” Site discovery was completed in October 1993, and a preliminary assessment was completed in December 1994. The site was inspected and archived in December 1997. This site is inside of the US 24 Project Proposed Right-of-Way; however the file has been archived with EPA and therefore is not considered an REC.

Corrective Action Report

The Corrective Action Report (CORRACTS) database identifies hazardous waste handlers that have conducted, or are currently undergoing, corrective action.

One current RCRA corrective action site was identified within 1,000 feet from the existing US 24 centerline, and is discussed below:

Pueblo Cleaning Corporation 1, Map ID #43. Pueblo Cleaning Corporation is a dry cleaning facility located at 311 South Nevada Avenue. A Resource Conservation and Recovery Act Facility Investigation (RFI) was imposed on the facility in October 1999 for a PCE spill area. The RFI corrective action was approved in May 2000. This site is located outside of the US 24 Project Proposed Right-of-Way and therefore not considered an REC.

RCRA Treatment, Storage and Disposal Facilities

The Resource Conservation and Recovery Information System (RCRIS) database identifies sites that transport, store, treat, and/or dispose of hazardous waste, or that can be classified as conditionally exempt small quantity generators (CESQG), small quantity generators (SQG), Non Generators (NonGen), or large quantity generators (LQG) as defined by RCRA. RCRA conditionally exempt small quantity generators are facilities that generate less than 100 kilograms (kg)/month of nonacutely hazardous waste. RCRA large quantity generators are facilities that generate at least 1,000 kg/month of nonacutely hazardous waste or one kg/month of acutely hazardous waste. RCRA small quantity generators are facilities that

generate less than 1,000 kilogram (kg)/month of nonacutely hazardous waste. RCRA Non-Generators do not presently generate hazardous waste, however may transport, store, treat and/or dispose hazardous waste.

The RCRIS database identified seventeen RCRA CESQG facilities and eighteen RCRA NonGen facilities within 1,000 feet from the existing US 24 centerline. No SQG or LQG facilities were identified.

Of the 17 RCRA CESQG facilities and 18 RCRA NonGen facilities identified by the database search, only three have had RCRA violations. Of the three sites, Don's Body Shop Incorporated is the only site within the US 24 Project Proposed Right-of-Way. All violations at Don's Body Shop have been corrected; therefore the site is not considered a REC.

The full list of seventeen RCRA CESQGs and eighteen Non-Generators is included in the EDR report provided in Attachment 1.

Emergency Response Notification System

The Emergency Response Notification System (ERNS) is a national computer database system that is used to store information on the sudden and/or accidental release of hazardous substances, including petroleum, into the environment. The ERNS reporting system contains preliminary information on specific releases, including spill location, the substance released, and the responsible party.

The ERNS database did not identify any spill locations.

Supplemental Databases

The Facility Index System (FINDS) is one of the Federal ASTM Supplemental databases included in the EDR search report and it is the only supplemental database searched that had sites within 1,000 feet of the existing US 24 centerline. All Federal ASTM supplemental databases searched are listed in the EDR report, including a description of each.

The FINDS database contains both facility information and direction to other sources that contain more detail. EDR included the following FINDS databases in their report: Permit Compliance System (PCS), Aerometric Information Retrieval System (AIRS), DOCKET (enforcement docket used to manage and track information on civil judicial enforcement cases for all environmental statutes), Federal Underground Injection Control (FURS), C-DOCKET (criminal docket system used to track criminal enforcement actions for all environmental statutes), FFIS (Federal Facilities Information System), STATE (State Environmental Laws and Statutes), and PADS (PCB Activity Data System).

The FINDS database search identified 37 sites within 1,000 feet of the existing US 24 centerline. It should be noted that the identification of several of these sites by the FINDS database as a RCRA facility duplicates the information from the RCRIS database.

Of the 37 sites identified, 31 are RCRA sites with no documented violations and three are sites with violations that were previously identified above in the RCRIS section. Eleven of the sites identified are also included in either the Aerometric Information Retrieval System (AIRS) Facility subsystem database and/or the National Emissions Inventory (NEI) database. All 11 are either RCRA CESQ generators or RCRA NonGen facilities, and include

dry cleaners and autobody shops, as well as two RCRA sites discussed previously: Daniels Motors Inc. (Map ID #41), and Pueblo Cleaning Corporation 1 (Map ID #43). Pueblo Cleaning Corporation is located outside the US 24 Project Proposed Right-of-Way and therefore is not considered a REC. Daniels Motors Inc. is located within the US 24 Project Proposed Right-of-Way, however, because it is a RCRA NonGen facility it is not considered to be a REC.

Solid Waste Landfills

The Colorado Solid Waste Facilities/Landfill (SWF/LF) Sites database provides information regarding solid waste disposal facilities, which may be active or inactive facilities or other open dumps that fail to meet the RCRA Subtitle D criteria for solid waste landfills or disposal sites.

No SWF/LF sites were identified in the EDR report. Based on institutional knowledge of the area, there is a possibility that a suspected landfill exists at 315 31st Street and is owned by High Country Holdings Inc. This site is outside of the US 24 Project Proposed Right-of-Way and therefore not considered an REC.

Leaking Underground Storage Tanks

The Colorado Department of Labor and Employment (CDLE), Division of Oil and Public Safety (OPS) maintains a storage tank database otherwise known as Colorado Storage Tank Information System (COSTIS). The database provides a listing of sites with reported historical or current leaking underground storage tanks (LUST). The OPS provides public access to COSTIS to obtain current site or tank status, regardless of whether the tanks at a particular site have leaked. COSTIS can be accessed for public searching at <http://costis.cdle.state.co.us/home.asp>.

The database search identified 54 LUST sites within 1,000 feet of the existing US 24 centerline, however one was mislocated and removed from the list. **Attachment 2** contains a summary of the all the LUST sites including the site name, street address, URL for accessing records from the OPS database for each site, and the site status. The OPS website was used to verify the status of each LUST site. Seven sites are located within US 24 Project Proposed Right-of-Way, and are listed below in Exhibit 4:

EXHIBIT 4

Summary of LUST Sites within US 24 Project Proposed Right-of-Way

Site Name	Address	Map ID	Total/Active Tanks	Status
Auto Max	212 South 21st St	13	0/0	Permanently closed
Don's Body Shop	202 South 21st St	13	1/0	Permanently Closed
Shell Oil	651 South 21st St	21	6/0	Permanently closed
Salvage Yard	928 Gardner St	40	2/0	Permanently closed
Pikes Peak Broadcasting Co	3 South 7th St	41	1/0	Permanently closed
Daniels Chevrolet Body Shop	320 South 8th St	41	0/0	Permanently Closed
Acorn Food Store #3060	305 South 8th St	41	7/4	4 in use; 3 permanently closed

Of the 7 sites within the US 24 Project Proposed Right-of-Way, all but one is closed with OPS. This site is discussed below:

Acorn Food Store, Map ID #41. This site is located at 305 South 8th Street in Colorado Springs. The database records search indicates Acorn Food Store is an open LUST site. Presently, the Acorn Food Store is retail gas station owned by Bold Petroleum Inc. As of September 2009 concentrations of benzene, ethylbenzene, toluene, xylenes (BTEX) and MTBE exceeded OPS risk based screening levels in groundwater on and offsite (GSC, 2009a). Approximately 3,100 cubic yards of soil has been excavated from the source of contamination (GSC, 2009b). The Corrective Action Plan for this site has not been approved so the temporary remedy in place is monitored natural attenuation (MNA). Based on a south-southeast groundwater flow direction, contamination has spread off-site to the Express Inn located at 725 West Cimarron Street (CH2M HILL, 2009). If right-of-way acquisition in the vicinity of this property is necessary for the highway upgrades, further investigation is needed on and offsite and it is considered an REC.

Contamination from closed LUST sites on construction projects has been discovered in the past. While these sites are not considered RECs at this time, upon completion of the final Right-of-Way and Design Drawings, consideration should be given to conducting further research at OPS to verify the nature and extent of contamination, particularly if the design requires excavation of the soil and groundwater in these areas.

Colorado LUST Trust Sites

The Colorado LUST Trust database provides information about LUST sites where there is no known responsible parties. The database search identified 17 LUST Trust sites within 1,000 feet of the existing US 24 centerline, however one was mislocated and removed from the list. **Attachment 3** contains a summary of the all the LUST Trust sites including the site name, street address, URL for accessing records from the OPS database for each site, and the site status. The OPS website was used to verify the status of each LUST Trust sites. Two of the seventeen LUST Trust sites are located within US 24 Project Proposed Right-of-Way, and are listed below in Exhibit 5:

EXHIBIT 5
Summary of LUST Trust Sites within US 24 Project Proposed Right-of-Way

Site Name	Address	Map ID	Total/ Active Tanks	Status
Shell Oil	651 South 21st St	21	6/0	Permanently closed
Chief Petroleum Bulk Plant	301 South 10th St	33	14/10	10 in use; 4 permanently closed

Both LUST Trust sites are considered closed by OPS; however, contamination from closed LUST Trust sites on construction projects has been discovered in the past. While these sites are not considered RECs at this time, upon completion of the final Right-of-Way and Design Drawings, consideration should be given to conducting further research at OPS to verify the nature and extent of contamination, particularly if the design requires excavation of the soil and groundwater in these areas.

Underground Storage Tanks/Aboveground Storage Tanks

The COSTIS database also contains information on USTs and ASTs that are not leaking. The COSTIS database was used to verify information about the 61 registered UST and 15 registered AST sites identified in the database search report. These tanks are regulated by OPS, and are in compliance with applicable UST and AST regulations. The OPS database provides indications of whether a site assessment was performed at sites when the tank(s) was closed, and whether or not a leak was detected. Sites at which a leak was detected are discussed above in the LUST section. USTs and ASTs that are not leaking are not considered RECs.

Indian Underground Storage Tank Sites

EPA Region 8 maintains a list of USTs installed on Indian land. The EDR environment database report did not identify any Indian UST sites within the database search area.

Voluntary Cleanup Program Sites

Colorado maintains a list of sites that have been accepted for cleanup as part of the Colorado Voluntary Cleanup Program (VCP). Colorado VCP sites are intended for sites that have not been covered by existing regulatory programs. The VCP list of sites can be accessed at <http://www.cdphe.state.co.us/hm/vcraarc.pdf>.

Five sites were identified within 1,000 feet of the existing US 24 centerline; however, none are within the US 24 project proposed right-of-way. VCP sites can vary in their remediation stages and contamination extent; therefore, they require review as part of this TM. These sites are:

Best Cleaners, Map ID #5. Best Cleaners is located at 3157 W Colorado Avenue in Colorado Springs. Best Cleaners has received an approved VCP application for cleanup in 2005. Based on this information and because of its distance from the US 24 Project Proposed Right-of-Way it is not considered an REC. (CDPHE file number 050303-1)

Gold Hill Mesa, Map ID #31. Gold Hill Mesa is located southeast of US Highway 24 and 21st Street. Gold Hill Mesa was formerly a gold ore processing facility operated from 1904 to 1949 and is currently being developed into a residential area. The site has an engineered soil cap covering mill tailings and soil contamination which has been reviewed and approved by CDPHE. Disposal is required for any excavated materials on the site (CRI, 2009). As mentioned previously, this site is being developed as a residential area under the scrutiny of the CPDHE and is outside of the US 24 Project Proposed Right-of-Way; therefore it is not considered a REC. (CDPHE file numbers 000613-1, 000214-1, 060905-1, and 071207-2)

Portland Mill, Map ID #41. Portland Mill is located at 1045 W Rio Grande in Colorado Springs. Portland Mill submitted and then withdrew its VCP application in 2000. This site is not considered to be a REC because of its distance from the US 24 Project Proposed Right-of-Way. (CDPHE file number 001128-1)

Pikes Peak Humane Society, Map ID #41. The Pike's Peak Humane Society is located at 633 S 8th Street in Colorado Springs. Based on a file review at CDPHE, Pikes Peak Humane Society lies on the eastern edge of a dissolved perchloroethylene (PCE) and trichloroethylene (TCE) plume thought to have originated from the former dry cleaning

facility at 418 South 8th Street located 1,200 feet upgradient (Kleinfelder, 1999). In November of 1999, a No Further Action (NFA) determination was approved for the site when no evidence could be found that the source of the contamination was the Pikes Peak Humane Society (CDPHE, 1999). Although Pikes Peak Humane Society received a NFA determination, the records indicate that contamination on the site is not originating at the site but migrating from offsite sources. Due to the site's close proximity to US 24 Project Proposed Right-of-Way, further investigation regarding the impacted groundwater in this area is recommended if it is anticipated that groundwater will be encountered during construction. This site is considered to be a REC. (CDPHE file number 991012-1)

Brookhart Building Center, Map ID #44. Two VCP sites are located at 704 South Sierra Madre in Colorado Springs. The CDPHE website indicates that both Brookhart Building sites have submitted and received approved VCP applications for cleanup in 1997. Based on this information and because of its distance from the US 24 Project Proposed Right-of-Way it is not considered an REC. (CDPHE file number 961218-1 and 970925-1)

Dry Cleaners

The DRYCLEANERS database is a list of dry cleaning facilities. Four DRYCLEANERS sites were identified within 1,000 feet from the existing US 24 centerline. All sites are outside the US 24 Project Proposed Right-of-Way and not considered RECs, because they are operating dry cleaners and are not identified as having released any solvents.

Air

The AIRS database provides a list of sites with CDPHE Air Pollution Control Division permits and/or emissions data. There were four sites identified within 1,000 feet from the existing US 24 centerline. The site name, address, air contaminant, and quantity of contamination are displayed in Exhibit 6. All sites are outside the US 24 Project Proposed Right-of-Way and not considered RECs.

EXHIBIT 6

AIRS sites within 1,000 feet from the existing US 24 centerline

Site Name	Address	Contaminant	Quantity (tons/year)
Best Cleaners	3157 W Colorado Avenue	Tetrachloroethylene	0.36
Sno White Linen & Uniform Rental Inc	110 South 25th Street	Particulate Matter <10UM Tetrachloroethylene	0.08 1.21
Baxley Oil Company	615 S 29th Street	Benzene Volatile Organic Compounds	0.04 3.91
Superior Cleaners	1532 W Colorado Ave	Volatile Organic Compounds	6.00

Asbestos

The ASBESTOS database provides a listing of asbestos abatement and demolition projects in the state of Colorado. One ASBESTOS site was identified within 1,000 feet from the existing US 24 centerline and within the US 24 Project Proposed Right-of-Way. The site is located at

651 South 21st Street in Colorado Springs and was demolished in 2004, and therefore not considered a REC.

State or Local ASTM Supplemental

In addition to the above listed State databases, four additional State databases were searched as recommended by ASTM E 1527-05. These databases included: historical landfills, ASTs, Colorado ERNS, and methane sites. Results from these database searches are as follows:

Historical Landfills

One historical landfill was listed within 1,000 feet from the existing US 24 centerline and is discussed below:

Martin Drake Power Plant, Map ID #45. This site is located on southeast of the intersection of US 24 and I-25 at 700 South Conejos Street. Presently, the Martin Drake Power Plant is a coal-fired power plant operated by Colorado Springs Utilities and is one of two major power sources for electricity in the Colorado Springs area. According to the EDR search report, this historical landfill was an impoundment (evaporation pond) for liquids that has impacted groundwater on site. There is no indication in the EDR report that remediation has occurred or is occurring at the site. No additional information was available from a file search conducted at CDPHE. If right-of-way acquisition is necessary for the highway upgrades, further investigation with Colorado Springs Utilities is recommended to determine if soils or groundwater within the US 24 Right-of-Way has been impacted. This site is considered an REC.

ASTs

ASTs were discussed above in the AST/UST section.

Colorado Emergency Response Notification System (CO ERNS)

The Colorado Emergency Response Notification System (CO ERNS) is a database of spills reported to CDPHE. There was one spill location from the CO ERNS database within 1,000 feet from the existing US 24 centerline and is discussed below:

Ryder Truck Rental Inc., Map ID #42. This site is located at 124 West Cimarron in Colorado Springs. The spill was reported in February 1996. Notes in the EDR report indicate that 100 to 200 cubic yards of contaminated soil was discovered. The soil was believed to be contaminated with oil from an oil separator unit removed from the location. No information was provided on cleanup of the spill. This site is outside the US 24 Project Proposed Right-of-Way and therefore not considered a REC.

Methane

No methane sites were identified within 1,000 feet from the existing US 24 centerline.

Other Databases

In addition to the federal and state databases discussed in the above sections, EDR also included a review of the Coal Gas, United States Brownfields, and Institutional Control to

determine whether any of these sites were within 1,000 feet from the existing US 24 centerline.

Manufactured Gas Plant Database

One manufactured gas plant (MGP), Colorado Springs MGP, was listed within 1,000 feet from the existing US 24 centerline and is discussed above in the CERCLIS section.

United States Brownfields

One United States Brownfield site, Gold Hill Mesa, was identified from the orphan sites. Gold Hill Mesa is discussed above in the VCP section.

Institutional Control

No institutional control sites were identified within 1,000 feet from the existing US 24 centerline.

Impacts and Mitigation

The following sites are considered RECs based on the findings of this TM and have the potential to impact the US 24 Project during construction. These sites are discussed below along with their proposed mitigation:

Leaking Underground Storage Tank Site - Acorn Food Store, Map ID #41. This site is located at 305 South 8th Street in Colorado Springs. The database records search indicates Acorn Food Store is an open LUST site with soil and groundwater contamination that has migrated off-site. Once the final right-of-way is determined, file review at OPS is recommended for this site regardless of its current status to determine if the existing characterization data provides sufficient information to determine possible environmental impacts. Following file review, a Phase II ESA may be conducted to verify that the documented contamination has been adequately characterized and removed, and to confirm that off-site properties continue to not be impacted by the historic releases and/or practices at the site.

Voluntary Cleanup Program Site - Pikes Peak Humane Society, Map ID #41. The Pike's Peak Humane Society is located at 633 S 8th Street in Colorado Springs. Based on a file review at CDPHE, Pikes Peak Humane Society lies on the eastern edge of a dissolved perchloroethylene (PCE) and trichloroethylene (TCE) plume and is not considered the source of the plume. Once the final right-of-way is determined, file review at CDPHE is recommended for this site regardless of its current status to determine if the existing characterization data provides sufficient information to determine possible environmental impacts. Following file review, a Phase II ESA may be conducted to verify that the documented contamination has been adequately characterized and removed, and to confirm that off-site properties continue to not be impacted by the historic releases and/or practices at the site.

Historical Landfill - Martin Drake Power Plant, Map ID #45. This site is located on southeast of the intersection of US 24 and I-25 at 700 South Conejos Street. If right-of-way acquisition is necessary for the highway upgrades, further discussion with Colorado Springs

Utilities is recommended to determine if soils or groundwater within the US 24 Right-of-Way have been impacted.

As discussed in the LUST Sites and LUST Trust Sites sections, contamination from closed LUST sites on construction projects has been discovered in the past. While these sites are not considered RECs at this time, upon completion of the final Right-of-Way and Design Drawings, consideration should be given to conducting further research at OPS to verify the nature and extent of contamination, particularly if the design requires excavation of the soil and groundwater in these areas.

Limitations and Exceptions

This report has been prepared for the exclusive use of the Colorado Department of Transportation for the specific purpose of evaluating the potential environmental liability associated with the US Highway 24 (US 24) corridor from the Interstate 25 (I-25)/US 24 interchange to the Manitou Avenue interchange. No warranty, expressed or implied, is made. There are no beneficiaries of this report other than the Colorado Department of Transportation, and no other person or entity is entitled to rely upon this report without the written authorization of CH2M HILL and a written agreement limiting CH2M HILL's liability.

CH2M HILL is not responsible for any claims, damages, or liabilities associated with the interpretation of these findings or reuse of the analysis, associated site data, or recommendations without the express written authorization of CH2M HILL. Limitations of this assessment may not be altered or waived without written consent of CH2M HILL.

It was beyond CH2M HILL's authorized scope of work to review: (1) asbestos-containing material, (2) radon, (3) lead-based paint, (4) lead in drinking water, (5) wetlands, (6) issues relating to regulatory compliance, (7) cultural and historic resources, (8) issues associated with industrial hygiene, (9) issues associated with worker health and safety, (10) ecological resources, (11) endangered species, (12) indoor air quality, or (13) high voltage powerlines. The exclusion of the above items is not a representation of the relevance of these nonscope considerations to the Site.

This is a technical memorandum and is not a legal representation or interpretation of environmental laws, rules, regulations, or policies of local, state, or federal governmental agencies. CH2M HILL makes no representation regarding whether this investigation constitutes "all appropriate inquiry into the previous ownership and uses of this property consistent with good commercial or customary practice" as defined in Section 101(35)(B) of the Comprehensive Environmental Response, Compensation, and Liability Act of 1980 (CERCLA).

This report is based, in part, on unverified information supplied to CH2M HILL from several sources during the project research; therefore, CH2M HILL does not guarantee its completeness or accuracy.

CH2M HILL assumes no responsibility for conditions we are not authorized to investigate or conditions not generally recognized as environmentally unacceptable when services were performed.

CH2M HILL has not performed any surface or subsurface sampling and cannot therefore give any assurance as to the absence or presence of surface or subsurface contamination.

Any opinions or recommendations presented herein apply to site conditions existing when services were performed. CH2M HILL is unable to report on or accurately predict events that may change the site conditions after the described services are performed, whether occurring naturally or caused by external forces.

No investigation is thorough enough to exclude the presence of hazardous substances at a given site. If hazardous substances or hazardous conditions have not been identified during the assessment, such a finding should not therefore be construed as a guarantee of the absence of such substances or conditions, but rather as the result of the services performed within the scope and limitations of the work performed.

References

American Society for Testing Materials (ASTM), 2005. Standard Practice E 1527-05, *Standard Practice for Environmental Site Assessments: Phase I Environmental Site Assessment Process*. November 21, 2005.

Casey Resources Inc (CRI), 2009. "Assessment of the CDPHE Solid Waste Disposal Landfill Sites and Facilities Design and Operating Criteria - Part B Section 3 - For the Gold Hill Mesa Tailings Management Area." May 11, 2009.

Colorado Department of Public Health and Environment (CDPHE), 1999. "No Action Determination Approval, Pikes Peak Humane Society, 633 S. 8th Street, Colorado Springs, Colorado." *Letter to Dr. Wesley V. Metzler*. November 24, 1999.

CH2M HILL, 2009. Personal interview with Thomas Fox, Environmental Protection Specialist for Colorado Department of Labor and Employment Division of Oil and Public Safety. October 30, 2009.

Environmental Data Resources Inc., 2008. *EDR Datamap Corridor Study*. August 21, 2008.

Geologic Services & Consultants Inc. (GSC), 2009a. "Corrective Action Plan: Acorn Food Store." May 26, 2009.

Geologic Services & Consultants Inc. (GSC), 2009b. "Third Quarter Monitoring and Remediation Report: Acorn Food Store." September, 2009.

Kleinfelder, 1999. "Petition for No Action Determination - Humane Society of Pikes Peak Region - 633 South 8th Street, Colorado Springs, Colorado." September 30, 1999.

ATTACHMENT 1

Environmental Data Records Search

US 24

Colorado Springs, CO 80904

Inquiry Number: 02298865.1r

August 21, 2008

EDR DataMap™ Corridor Study

Thank you for your business.
Please contact EDR at 1-800-352-0050
with any questions or comments.

Disclaimer - Copyright and Trademark Notice

This Report contains certain information obtained from a variety of public and other sources reasonably available to Environmental Data Resources, Inc. It cannot be concluded from this Report that coverage information for the target and surrounding properties does not exist from other sources. **NO WARRANTY EXPRESSED OR IMPLIED, IS MADE WHATSOEVER IN CONNECTION WITH THIS REPORT. ENVIRONMENTAL DATA RESOURCES, INC. SPECIFICALLY DISCLAIMS THE MAKING OF ANY SUCH WARRANTIES, INCLUDING WITHOUT LIMITATION, MERCHANTABILITY OR FITNESS FOR A PARTICULAR USE OR PURPOSE. ALL RISK IS ASSUMED BY THE USER. IN NO EVENT SHALL ENVIRONMENTAL DATA RESOURCES, INC. BE LIABLE TO ANYONE, WHETHER ARISING OUT OF ERRORS OR OMISSIONS, NEGLIGENCE, ACCIDENT OR ANY OTHER CAUSE, FOR ANY LOSS OF DAMAGE, INCLUDING, WITHOUT LIMITATION, SPECIAL, INCIDENTAL, CONSEQUENTIAL, OR EXEMPLARY DAMAGES. ANY LIABILITY ON THE PART OF ENVIRONMENTAL DATA RESOURCES, INC. IS STRICTLY LIMITED TO A REFUND OF THE AMOUNT PAID FOR THIS REPORT.** Purchaser accepts this Report "AS IS". Any analyses, estimates, ratings, environmental risk levels or risk codes provided in this Report are provided for illustrative purposes only, and are not intended to provide, nor should they be interpreted as providing any facts regarding, or prediction or forecast of, any environmental risk for any property. Only a Phase I Environmental Site Assessment performed by an environmental professional can provide information regarding the environmental risk for any property. Additionally, the information provided in this Report is not to be construed as legal advice.

Copyright 2006 by Environmental Data Resources, Inc. All rights reserved. Reproduction in any media or format, in whole or in part, of any report or map of Environmental Data Resources, Inc., or its affiliates, is prohibited without prior written permission.

EDR and its logos (including Sanborn and Sanborn Map) are trademarks of Environmental Data Resources, Inc. or its affiliates. All other trademarks used herein are the property of their respective owners.

EXECUTIVE SUMMARY

TARGET PROPERTY INFORMATION

ADDRESS

COLORADO SPRINGS, CO 80904
COLORADO SPRINGS, CO 80904

DATABASES WITH NO MAPPED SITES

No mapped sites were found in EDR's search of available ("reasonably ascertainable ") government records within the requested search area for the following databases:

FEDERAL RECORDS

NPL	National Priority List
Proposed NPL	Proposed National Priority List Sites
Delisted NPL	National Priority List Deletions
NPL LIENS	Federal Superfund Liens
LIENS 2	CERCLA Lien Information
RCRA-TSDF	RCRA - Transporters, Storage and Disposal
RCRA-LQG	RCRA - Large Quantity Generators
RCRA-SQG	RCRA - Small Quantity Generators
US ENG CONTROLS	Engineering Controls Sites List
US INST CONTROL	Sites with Institutional Controls
ERNS	Emergency Response Notification System
HMIRS	Hazardous Materials Information Reporting System
DOT OPS	Incident and Accident Data
US CDL	Clandestine Drug Labs
US BROWNFIELDS	A Listing of Brownfields Sites
DOD	Department of Defense Sites
FUDS	Formerly Used Defense Sites
LUCIS	Land Use Control Information System
CONSENT	Superfund (CERCLA) Consent Decrees
ROD	Records Of Decision
UMTRA	Uranium Mill Tailings Sites
DEBRIS REGION 9	Torres Martinez Reservation Illegal Dump Site Locations
ODI	Open Dump Inventory
MINES	Mines Master Index File
TRIS	Toxic Chemical Release Inventory System
TSCA	Toxic Substances Control Act
FTTS	FIFRA/ TSCA Tracking System - FIFRA (Federal Insecticide, Fungicide, & Rodenticide Act)/TSCA (Toxic Substances Control Act)
HIST FTTS	FIFRA/TSCA Tracking System Administrative Case Listing
SSTS	Section 7 Tracking Systems
ICIS	Integrated Compliance Information System
PADS	PCB Activity Database System
MLTS	Material Licensing Tracking System
RADINFO	Radiation Information Database
RAATS	RCRA Administrative Action Tracking System

EXECUTIVE SUMMARY

STATE AND LOCAL RECORDS

SHWS.....	This state does not maintain a SHWS list. See the Federal CERCLIS list and Federal NPL list.
METHANE SITE.....	Methane Site Investigations - Jefferson County 1980
SWF/LF.....	Solid Waste Sites & Facilities
Methane Investigation.....	Methane Gas & Swamp Findings
LAST.....	Leaking Aboveground Storage Tank Listing
AUL.....	Environmental Real Covenants List
CDL.....	Meth Lab Locations
NPDES.....	Permitted Facility Listing
UMTRA.....	Uranium Mill Tailings Sites

TRIBAL RECORDS

INDIAN RESERV.....	Indian Reservations
INDIAN ODI.....	Report on the Status of Open Dumps on Indian Lands
INDIAN LUST.....	Leaking Underground Storage Tanks on Indian Land
INDIAN UST.....	Underground Storage Tanks on Indian Land
INDIAN VCP.....	Voluntary Cleanup Priority Listing

SURROUNDING SITES: SEARCH RESULTS

Surrounding sites were identified.

Page numbers and map identification numbers refer to the EDR Radius Map report where detailed data on individual sites can be reviewed.

Sites listed in ***bold italics*** are in multiple databases.

Unmappable (orphan) sites are not considered in the foregoing analysis.

FEDERAL RECORDS

CERCLIS: The Comprehensive Environmental Response, Compensation and Liability Information System contains data on potentially hazardous waste sites that have been reported to the USEPA by states, municipalities, private companies and private persons, pursuant to Section 103 of the Comprehensive Environmental Response, Compensation and Liability Act (CERCLA). CERCLIS contains sites which are either proposed to or on the National Priorities List (NPL) and sites which are in the screening and assessment phase for possible inclusion on the NPL.

A review of the CERCLIS list, as provided by EDR, and dated 04/08/2008 has revealed that there are 2 CERCLIS sites within the searched area.

<u>Site</u>	<u>Address</u>	<u>Map ID</u>	<u>Page</u>
<i>COLORADO PHILADELPHIA REDUCTIO</i>	<i>E SIDE OF 31ST BTWN HWY</i>	<i>8</i>	<i>50</i>
<i>COLORADO SPRINGS MANUFACTURED</i>	<i>101 S CONEJOS ST</i>	<i>35</i>	<i>179</i>

EXECUTIVE SUMMARY

CERC-NFRAP: Archived sites are sites that have been removed and archived from the inventory of CERCLIS sites. Archived status indicates that, to the best of EPA's knowledge, assessment at a site has been completed and that EPA has determined no further steps will be taken to list this site on the National Priorities List (NPL), unless information indicates this decision was not appropriate or other considerations require a recommendation for listing at a later time. This decision does not necessarily mean that there is no hazard associated with a given site; it only means that, based upon available information, the location is not judged to be a potential NPL site.

A review of the CERC-NFRAP list, as provided by EDR, and dated 12/03/2007 has revealed that there are 2 CERC-NFRAP sites within the searched area.

<u>Site</u>	<u>Address</u>	<u>Map ID</u>	<u>Page</u>
COLORADO SPRINGS MANUFACTURED	101 S CONEJOS ST	35	179
DANIELS MOTORS INC	320 S 8TH ST	41	214

CORRACTS: CORRACTS is a list of handlers with RCRA Corrective Action Activity. This report shows which nationally-defined corrective action core events have occurred for every handler that has had corrective action activity.

A review of the CORRACTS list, as provided by EDR, and dated 03/26/2008 has revealed that there is 1 CORRACTS site within the searched area.

<u>Site</u>	<u>Address</u>	<u>Map ID</u>	<u>Page</u>
PUEBLO CLEANING CORPORATION 1	311 SOUTH NEVADA AVENUE	43	232

RCRA-CESQG: RCRAInfo is EPA's comprehensive information system, providing access to data supporting the Resource Conservation and Recovery Act (RCRA) of 1976 and the Hazardous and Solid Waste Amendments (HSWA) of 1984. The database includes selective information on sites which generate, transport, store, treat and/or dispose of hazardous waste as defined by the Resource Conservation and Recovery Act (RCRA). Conditionally exempt small quantity generators (CESQGs) generate less than 100 kg of hazardous waste, or less than 1 kg of acutely hazardous waste per month.

A review of the RCRA-CESQG list, as provided by EDR, and dated 05/12/2008 has revealed that there are 17 RCRA-CESQG sites within the searched area.

<u>Site</u>	<u>Address</u>	<u>Map ID</u>	<u>Page</u>
LONGS DRUG STORE #288	3143 W COLORADO BLVD	5	6
BEST CLEANERS	3157 W COLORADO AVE	5	9
K & S AUTOMOTIVE	3042 W PIKES PEAK	6	13
SPARROW & JACOBS INC	2808 W COLORADO AVE	7	49
BOBS DISCOUNT COLLISION PAINT	2524 W CUCHARRAS	9	52
SNO-WHITE LINEN AND UNIFORM	110 S. 25TH STREET	9	56
OLDACH WINDOW CORP	2700 ROBINSON ST	12	87
STEVE MILLS RACING & ACR INC	2215 W VERMIJO AVE	15	110
AVENUE CLEANERS	1706 W COLORADO AVE	18	116
PERKINS AUTO BODY	2005 W SHELDON	19	120
KARLE COACHWORK CO	1120 PECAN STREET	25	135
WRECKMASTERS	315 S 14TH ST	27	138
DMI COLLISION	305 SOUTH CHESTNUT	37	181
GARYS COLLISION ALIGNMENT	601 W CUCHARRAS ST	37	186
CIMINO SIGN CO	612 W CUCHARRAS	37	188
PUEBLO CLEANING CORPORATION 1	311 SOUTH NEVADA AVENUE	43	232

EXECUTIVE SUMMARY

<u>Site</u>	<u>Address</u>	<u>Map ID</u>	<u>Page</u>
<i>SOUTH POINTE LINCOLN MERCURY,</i>	<i>945 MOTOR CITY DR</i>	<i>46</i>	<i>240</i>

RCRA-NonGen: RCRAInfo is EPA's comprehensive information system, providing access to data supporting the Resource Conservation and Recovery Act (RCRA) of 1976 and the Hazardous and Solid Waste Amendments (HSWA) of 1984. The database includes selective information on sites which generate, transport, store, treat and/or dispose of hazardous waste as defined by the Resource Conservation and Recovery Act (RCRA). Non-Generators do not presently generate hazardous waste.

A review of the RCRA-NonGen list, as provided by EDR, and dated 05/12/2008 has revealed that there are 18 RCRA-NonGen sites within the searched area.

<u>Site</u>	<u>Address</u>	<u>Map ID</u>	<u>Page</u>
<i>RED ROCK AMOCO</i>	<i>3104 W COLORADO</i>	<i>6</i>	<i>28</i>
<i>FORD MOTOR CO TEST FACILITY</i>	<i>2803 CUCHARAS</i>	<i>7</i>	<i>29</i>
<i>HEALTH MARTRIX THE</i>	<i>2802 W COLORADO AVE</i>	<i>7</i>	<i>47</i>
<i>BAXLEY OIL CO</i>	<i>615 S 29TH ST</i>	<i>10</i>	<i>59</i>
<i>WESTERN SERVICE FURNITURE</i>	<i>511 S 29TH ST</i>	<i>10</i>	<i>83</i>
<i>THE CAR SHOP</i>	<i>2423 W CUCHARRUS ST</i>	<i>11</i>	<i>85</i>
<i>PRIVATE GARAGE</i>	<i>209 S 21ST ST</i>	<i>13</i>	<i>100</i>
<i>DONS BODY SHOP INCORPORATED</i>	<i>202 S 21ST ST</i>	<i>13</i>	<i>101</i>
<i>UNITED STATES POSTAL SERVICE</i>	<i>2410 ROBINSON ST</i>	<i>14</i>	<i>108</i>
<i>RON'S AUTO BODY</i>	<i>210 S 20TH ST</i>	<i>16</i>	<i>112</i>
<i>LAMAR OUTDOOR ADVERTISING</i>	<i>2110 NAEGELE RD</i>	<i>17</i>	<i>114</i>
<i>REMCO</i>	<i>2210 BOTT AVE</i>	<i>20</i>	<i>122</i>
<i>ADVANCE AUTO PARTS #6462</i>	<i>651 SOUTH 21ST STREET</i>	<i>21</i>	<i>126</i>
<i>STRIPPING WORKSHOP, THE</i>	<i>2165 BROADWAY</i>	<i>25</i>	<i>137</i>
<i>BODDINGTON LUMBER CO</i>	<i>628 W VERMIJO ST</i>	<i>37</i>	<i>184</i>
<i>STANLEYS GARAGE</i>	<i>904 GARNER ST</i>	<i>40</i>	<i>198</i>
<i>FOUNTAIN CREEK S.C.I.P.</i>	<i>908 GARNER ST</i>	<i>40</i>	<i>200</i>
<i>DANIELS MOTORS INC</i>	<i>320 S 8TH ST</i>	<i>41</i>	<i>214</i>

FINDS: The Facility Index System contains both facility information and "pointers" to other sources of information that contain more detail. These include: RCRIS; Permit Compliance System (PCS); Aerometric Information Retrieval System (AIRS); FATES (FIFRA [Federal Insecticide Fungicide Rodenticide Act] and TSCA Enforcement System, FTTS [FIFRA/TSCA Tracking System]; CERCLIS; DOCKET (Enforcement Docket used to manage and track information on civil judicial enforcement cases for all environmental statutes); Federal Underground Injection Control (FURS); Federal Reporting Data System (FRDS); Surface Impoundments (SIA); TSCA Chemicals in Commerce Information System (CICS); PADS; RCRA-J (medical waste transporters/disposers); TRIS; and TSCA. The source of this database is the U.S. EPA/NTIS.

A review of the FINDS list, as provided by EDR, and dated 04/03/2008 has revealed that there are 37 FINDS sites within the searched area.

<u>Site</u>	<u>Address</u>	<u>Map ID</u>	<u>Page</u>
<i>LONGS DRUG STORE #288</i>	<i>3143 W COLORADO BLVD</i>	<i>5</i>	<i>6</i>
<i>BEST CLEANERS</i>	<i>3157 W COLORADO AVE</i>	<i>5</i>	<i>9</i>
<i>K & S AUTOMOTIVE</i>	<i>3042 W PIKES PEAK</i>	<i>6</i>	<i>13</i>
<i>RED ROCK AMOCO</i>	<i>3104 W COLORADO</i>	<i>6</i>	<i>28</i>
<i>FORD MOTOR CO TEST FACILITY</i>	<i>2803 CUCHARAS</i>	<i>7</i>	<i>29</i>
<i>HEALTH MARTRIX THE</i>	<i>2802 W COLORADO AVE</i>	<i>7</i>	<i>47</i>

EXECUTIVE SUMMARY

<u>Site</u>	<u>Address</u>	<u>Map ID</u>	<u>Page</u>
SPARROW & JACOBS INC	2808 W COLORADO AVE	7	49
COLORADO PHILADELPHIA REDUCTIO	E SIDE OF 31ST BTWN HWY	8	50
BOBS DISCOUNT COLLISION PAINT	2524 W CUCHARRAS	9	52
SNO-WHITE LINEN AND UNIFORM	110 S. 25TH STREET	9	56
BAXLEY OIL CO	615 S 29TH ST	10	59
WESTERN SERVICE FURNITURE	511 S 29TH ST	10	83
THE CAR SHOP	2423 W CUCHARRUS ST	11	85
OLDACH WINDOW CORP	2700 ROBINSON ST	12	87
PRIVATE GARAGE	209 S 21ST ST	13	100
DONS BODY SHOP INCORPORATED	202 S 21ST ST	13	101
UNITED STATES POSTAL SERVICE	2410 ROBINSON ST	14	108
STEVE MILLS RACING & ACR INC	2215 W VERMIJO AVE	15	110
RONS AUTO BODY	210 S 20TH ST	16	112
LAMAR OUTDOOR ADVERTISING	2110 NAEGELE RD	17	114
AVENUE CLEANERS	1706 W COLORADO AVE	18	116
PERKINS AUTO BODY	2005 W SHELDON	19	120
REMCO	2210 BOTT AVE	20	122
ADVANCE AUTO PARTS #6462	651 SOUTH 21ST STREET	21	126
KARLE COACHWORK CO	1120 PECAN STREET	25	135
STRIPPING WORKSHOP, THE	2165 BROADWAY	25	137
WRECKMASTERS	315 S 14TH ST	27	138
DMI COLLISON	305 SOUTH CHESTNUT	37	181
BODDINGTON LUMBER CO	628 W VERMIJO ST	37	184
GARYS COLLISION ALIGNMENT	601 W CUCHARRAS ST	37	186
CIMINO SIGN CO	612 W CUCHARRAS	37	188
STANLEYS GARAGE	904 GARNER ST	40	198
FOUNTAIN CREEK S.C.I.P.	908 GARNER ST	40	200
PORTLAND MILL	1045 W RIO GRANDE	41	203
DANIELS MOTORS INC	320 S 8TH ST	41	214
PUEBLO CLEANING CORPORATION 1	311 SOUTH NEVADA AVENUE	43	232
SOUTH POINTE LINCOLN MERCURY,	945 MOTOR CITY DR	46	240

STATE AND LOCAL RECORDS

The Historical Landfill List comes from the Department . of Public Health and Environment.

A review of the HIST LF list, as provided by EDR, and dated 01/31/1993 has revealed that there is 1 HIST LF site within the searched area.

<u>Site</u>	<u>Address</u>	<u>Map ID</u>	<u>Page</u>
MARTIN DRAKE POWER PLANT CS		45	238

LUST: The Leaking Underground Storage Tank Incident Reports contain an inventory of reported leaking underground storage tank incidents. The data come from the Department of Health's Leaking Underground Storage Tank List.

A review of the LUST list, as provided by EDR, and dated 06/30/2008 has revealed that there are 54

EXECUTIVE SUMMARY

LUST sites within the searched area.

<u>Site</u>	<u>Address</u>	<u>Map ID</u>	<u>Page</u>
ABE'S GAS HOUSE Status: Closed	32 MANITOU AVE	1	3
RED ROCKS SHOPPING CENTER Status: Closed	3175 W COLORADO AVE	5	7
K&S AUTOMOTIVE Status: Closed	3042 W PIKES PEAK AVE	6	15
AMOCO OIL #5494 Status: Closed	3104 W COLORADO BLVD	6	16
AMOCO #5494 Status: Closed	3104 W COLORADO AVE	6	16
SHAMROCK 675 Status: Open	2715 W COLORADO AVE	7	30
BAXLEY OIL CO Status: Closed	615 S 29TH ST	10	59
BAXLEY OIL CO Status: Closed	615 S 29TH ST	10	81
WESTSIDERS GARAGE Status: Closed	622 S 29TH ST	10	82
AUTO MAX Status: Closed	212 S 21ST ST	13	90
DONS BODY SHOP Status: Closed	202 S 21ST ST	13	103
FARM CREST MILK STORE #1 Status: Closed	2105 W COLORADO AVE	13	104
LOOKOUT MOUNTAIN MOTORS Status: Closed	2132 W COLORADO AVE	13	106
GOLD HILL POLICE STATION Status: Closed	2335 ROBINSON ST	14	107
WESTERN NATIONAL BANK Status: Closed	1723 W COLORADO AVE	18	117
7-ELEVEN #1811-13079 Status: Closed	1011 S 21ST ST	21	125
Not reported Status: Closed Status: Closed	651 S 21ST ST	21	128
RYCOLE ENTERPRISES INC Status: Closed	1532 W COLORADO AVE	22	134
GE JOHNSON CONSTRUCTION CO INC Status: Closed	310 S 14TH ST	27	140
PIKES PEAK BROADCASTING CO Status: Closed	3 S 7TH ST	29	142
COCA COLA BOTTLING CO Status: Closed	415 W PIKES PEAK	30	143
ENTERPRISE LEASING Status: Closed	803 W COLORADO AVE	32	148
CCOD FIRE STATION #8 Status: Closed	1616 PARK AVE	32	149

EXECUTIVE SUMMARY

<u>Site</u>	<u>Address</u>	<u>Map ID</u>	<u>Page</u>
AVENUE DISCOUNT GAS STATION Status: Closed	822 W COLORADO AVE	32	153
CHIEF PETROLEUM BULK PLANT Status: Closed Status: Closed <i>*Additional key fields are available in the Map Findings section</i>	301 S 10TH ST	33	173
CITY GLASS CO INC Status: Closed	414 W COLORADO AVE	34	176
KOSCOVE JUNK YARD Status: Closed	431 W COLORADO	34	177
COLORADO SPRINGS YARD SECTION Status: Closed	COLORADO AVE / S CONE	35	179
VEHICLE MAINTENANCE FACILITY Status: Closed	119 S SIERRA MADRE	36	181
BILLS TOOL RENTAL Status: Closed	125 S CHESTNUT	37	189
COLORADO SPRINGS SUPPLY CO Status: Closed	121 W CUCHARRAS ST	38	191
BARNEY'S US MAINTENANCE Status: Closed	327 W VERMIJO ST	39	197
ROYAL DISTRIBUTION Status: Closed	212 CONEJOS	39	198
SALVAGE YARD Status: Closed	928 GARNER ST	40	202
DELLACROCE PROPERTY Status: Open	697 S 8TH ST	41	204
RUDOLPH PROPERTY LOT 1 Status: Closed	707 S 8TH ST	41	204
WESTSIDE 66 Status: Closed	699 S 8TH ST	41	204
GAS AND FOOD Status: Open	604 S 8TH ST	41	206
BURKEEN MOTORS Status: Closed	514 S 8TH	41	213
PIKES PEAK BROADCASTING CO Status: Closed	399 S 8TH ST	41	213
GREASE MONKEY Status: Closed	350 S 8TH ST	41	213
DANIELS CHEVROLET BODY SHOP Status: Closed	320 S 8TH ST	41	214
ACORN FOOD STORE #3060 Status: Open	305 S 8TH ST	41	218
POWER RENTAL SOUTH Status: Closed	114 W CIMARRON	42	225
PENSKE TRUCK LEASING CO L P Status: Closed	124 W CIMARRON	42	226
RYDER TRUCK RENTAL INC Status: Closed	124 W CIMARRON	42	229

EXECUTIVE SUMMARY

<u>Site</u>	<u>Address</u>	<u>Map ID</u>	<u>Page</u>
CRISSEY FOWLER LUMBER CO Status: Closed	120 W COSTILLA	42	230
CRISSEY FOWLER LUMBER CO Status: Closed	132 W COSTILLA	42	230
CRISSEY FOWLER LUMBER CO Status: Closed	107 W VERMIJO AVE	42	230
CRISSEY FOWLER LUMBER CO Status: Closed	117 W VERMIJO ST	42	230
BROOKHARTS INC Status: Closed	704 S SIERRA MADRE	44	235
DENVER BURGLAR ALARM CO INC Status: Closed	617 S SIERRA MADRE	44	237
SOUTH POINTE LINCOLN MERCURY, Status: Closed	945 MOTOR CITY DR	46	240
ALPINE PORSCHE-AUDI INC Status: Closed	1020 MOTOR CITY DR	46	242

LUST TRUST: Reimbursement application package. The 1989 Colorado General Assembly established Colorado's Petroleum Storage Tank Fund. The Fund reimburses eligible applicants for allowable costs incurred in cleaning up petroleum contamination from underground and aboveground petroleum storage tanks, as well as for third-party liability expenses. Remediation of contamination caused by railroad or aircraft fuel is not eligible for reimbursement. The Fund satisfies federal Environmental Protection Agency financial assurance requirements. Monies in the Fund come from various sources, predominantly the state environmental surcharge imposed on all petroleum products except railroad or aircraft fuel.

A review of the LUST TRUST list, as provided by EDR, and dated 05/30/2008 has revealed that there are 17 LUST TRUST sites within the searched area.

<u>Site</u>	<u>Address</u>	<u>Map ID</u>	<u>Page</u>
AMOCO #5494	3104 W COLORADO AVE	6	16
DIAMOND SHAMROCK 675	2715 W COLORADO AVE	7	30
BAXLEY OIL CO	615 S 29TH ST	10	64
BAXLEY OIL CO	615 S 29TH ST	10	82
AUTO MAX	212 S 21ST ST	13	90
1ST STOP/FARM CREST	2105 W COLORADO AVE	13	104
WESTERN NATIONAL BANK	1723 W COLORADO AVE	18	117
SHELL OIL	651 S 21ST ST	21	128
CCOD FIRE STATION #8	1616 PARK AVE	32	149
CHIEF PETROLEUM BULK PLANT	301 S 10TH ST	33	159
KOSCOVE JUNK YARD	431 W COLORADO	34	177
BILLS TOOL RENTAL	125 S CHESTNUT	37	189
AP HARLEY SALES CO	324 W COSTILLA ST	39	193
BARNEY'S US MAINTENANCE	327 W VERMIJO ST	39	197
GAS AND FOOD	604 S 8TH ST	41	206
ACORN FOOD STORE #3060	305 S 8TH ST	41	218
PENSKE TRUCK LEASING CO L P	124 W CIMARRON	42	226

EXECUTIVE SUMMARY

UST: The Underground Storage Tank database contains registered USTs. USTs are regulated under Subtitle I of the Resource Conservation and Recovery Act (RCRA). The source is the State Oil Inspector's Office's Tank List.

A review of the UST list, as provided by EDR, and dated 06/30/2008 has revealed that there are 61 UST sites within the searched area.

<u>Site</u>	<u>Address</u>	<u>Map ID</u>	<u>Page</u>
ABE'S GAS HOUSE	32 MANITOU AVE	1	3
R & P TOURS	3440 W COLORADO AVE	3	4
CLIFF BRICE STATIONS	3313 W COLORADO AVE	4	5
7-ELEVEN #22613	3004 W COLORADO AVE	6	11
30TH STREET CAR WASH	3005 W COLORADO AVE	6	12
K S AUTOMOTIVE	3042 W PIKES PEAK AVE	6	13
AMOCO #5494	3104 W COLORADO AVE	6	16
DIAMOND SHAMROCK 675	2715 W COLORADO AVE	7	30
ROGER & PHIL MCLAUGHLIN	2811 W CUCHARRAS	7	46
SNO-WHITE LINEN & UNIFORM RENT	110 S 25TH ST	9	58
SNO WHITE LAUNDRY	2515 W COLORADO AVE	9	59
BAXLEY OIL CO	615 S 29TH ST	10	64
AMERICAN WESTERN BUILDERS INC	622 S 29TH ST	10	82
COBB MECHANICAL CONTRACTORS	3007 W MORRISON	10	84
EL PASO ASPHALT INC	2616 ROBINSON	12	86
F H STAGGS LUMBER INC	2700 W ROBINSON ST	12	88
J OIL CO	212 S 21ST	13	89
DONS BODY SHOP	202 S 21ST ST	13	103
GOLD HILL DIVISION STATION	2335 ROBINSON ST	14	107
WESTERN NATIONAL BANK	1723 W COLORADO AVE	18	117
TED FOLTZ	2212 HAGERMAN ST	20	122
YOGURT SHOP	1022 S 21ST AVE	21	124
7-ELEVEN #13079	1011 S 21ST ST	21	125
SHELL OIL	651 S 21ST ST	21	128
SUPERIOR CLEANERS	1532 W COLORADO AVE	22	133
7-ELEVEN #22684	1428 W COLORADO AVE	23	134
COLORADO SPRINGS IRON & METAL	400 S 16TH	24	135
MURPHY BEDS OF COLORADO	1301 W COLORADO AVE	26	138
G E JOHNSON CONSTRUCTION	310 S 14TH ST	27	140
COLORADO FENCE CO	1435 W VERMIJO ST	27	141
PINECREEK REALTY	929 W COLORADO AVE	28	142
PIKES PEAK BROADCASTING CO	3 S 7TH ST	29	142
COCA COLA BOTTLING CO	415 W PIKES PEAK	30	143
ENTERPRISE LEASING	803 W COLORADO AVE	32	148
CCOD FIRE STATION #8	1616 PARK AVE	32	149
AVENUE DISCOUNT	822 W COLORADO AVE	32	152
CHIEF PETROLEUM BULK PLANT	301 S 10TH ST	33	173
CITY GLASS CO INC	414 W COLORADO AVE	34	176
KOSCOVE JUNK YARD	431 W COLORADO	34	177
COLORADO SPRINGS YARD SECTION	COLORADO AVE / S CONE	35	179
FLINTCO LUMBER & COMPONENTS	221 S CHESTNUT ST	37	186
BILLS TOOL RENTAL	125 S CHESTNUT	37	189
COLORADO SPRINGS SUPPLY CO	121 W CUCHARRAS ST	38	191
SIDES CONSTRUCTION CO	332 W COSTILLA ST	39	192
302ND AIRCRAFT MAINT HANGER	BLDG 210	39	192
AP HARLEY SALES CO	324 W COSTILLA ST	39	193
SCANDRETT ERICKSON PROPERTIES	327 W VERMIJO AVE	39	197
SALVAGE YARD	928 GARNER ST	40	202
LPW INC	946 GARNER ST	40	202
WESTSIDE 66	699 S 8TH ST	41	204

EXECUTIVE SUMMARY

<u>Site</u>	<u>Address</u>	<u>Map ID</u>	<u>Page</u>
GAS AND FOOD	604 S 8TH ST	41	206
BURKEEN MOTORS	514-520 S 8TH ST	41	212
PIKES PEAK BROADCASTING CO	399 S 8TH ST	41	213
GREASE MONKEY	350 S 8TH ST	41	213
DANIELS MOTORS INC	320 S 8TH ST	41	214
ACORN FOOD STORE #3060	305 S 8TH ST	41	218
POWER RENTAL SOUTH	114 W CIMARRON	42	225
PENSKE TRUCK LEASING CO L P	124 W CIMARRON	42	226
CRISSEY FOWLER LUMBER CO	117 W VERMIJO ST	42	230
BROOKHARTS INC	704 S SIERRA MADRE	44	235
DENVER BURGLAR ALARM CO INC	617 S SIERRA MADRE	44	237

AST: The Aboveground Storage Tank database contains registered ASTs. The source is the State Oil Inspector's Office's Tank List.

A review of the AST list, as provided by EDR, and dated 06/30/2008 has revealed that there are 15 AST sites within the searched area.

<u>Site</u>	<u>Address</u>	<u>Map ID</u>	<u>Page</u>
GARDEN OF THE GODS CAMPGROUND	3704 W COLORADO AVE	2	4
FOUNTAIN CREEK RV PARK	3023 W COLORADO AVE	6	12
OLD TOWNE PROPANE	2725 W COLORADO AVE	7	45
DEES RV	314 S 25TH ST	9	51
BAXLEY OIL CO	615 S 29TH ST	10	59
BOBS DELIVERY SERVICE	2320 ROBINSON	14	106
DEES RV	2330 NAEGELE RD	14	108
SUN CITY RV INC	2380 NAEGELE RD	14	110
SHELL OIL	651 S 21ST ST	21	128
CHIEF PETRO CARD LOCK	910 W VERMIJO	33	153
BULK LUBRICANTS STORAGE	302 S 10TH ST	33	154
CHIEF PETROLEUM BULK PLANT	301 S 10TH ST	33	173
BILLS TOOL RENTAL	125 S CHESTNUT	37	189
PENSKE TRUCK LEASING CO L P	124 W CIMARRON	42	226
MARTIN DRAKE POWER PLANT CS		45	238

CO ERNS: State reported spills.

A review of the CO ERNS list, as provided by EDR, and dated 07/23/2008 has revealed that there is 1 CO ERNS site within the searched area.

<u>Site</u>	<u>Address</u>	<u>Map ID</u>	<u>Page</u>
RYDER TRUCK RENTAL INC	124 W CIMARRON	42	229

EXECUTIVE SUMMARY

VCP: Sites for which the Voluntary Cleanup Program has received applications.

A review of the VCP list, as provided by EDR, and dated 04/01/2008 has revealed that there are 5 VCP sites within the searched area.

<u>Site</u>	<u>Address</u>	<u>Map ID</u>	<u>Page</u>
BEST CLEANERS	3157 W. COLORADO AVE.	5	8
GOLD HILL MESA	21ST ST / HWY 24	31	144
PORTLAND MILL	1045 W RIO GRANDE	41	203
PIKES PEAK HUMANE SOCIETY	633 S 8TH	41	205
BROOKHART BUILDING CENTER	704 S SIERRA MADRE	44	236

DRYCLEANERS: A list of drycleaner facilities.

A review of the DRYCLEANERS list, as provided by EDR, and dated 07/14/2008 has revealed that there are 4 DRYCLEANERS sites within the searched area.

<u>Site</u>	<u>Address</u>	<u>Map ID</u>	<u>Page</u>
BEST CLEANERS (COLORADO AVE)	3157 W COLORADO AVE	5	7
SNO WHITE LINEN & UNIFORM RENT	110 S 25TH ST	9	54
AVENUE CLEANERS	1706 W COLORADO AVE	18	116
SUPERIOR CLEANERS	1532 W COLORADO AVE	22	133

AIRS: A listing of Air Pollution Control Division permits and emissions data.

A review of the AIRS list, as provided by EDR, and dated 07/14/2008 has revealed that there are 4 AIRS sites within the searched area.

<u>Site</u>	<u>Address</u>	<u>Map ID</u>	<u>Page</u>
BEST CLEANERS (COLORADO AVE)	3157 W COLORADO AVE	5	7
SNO WHITE LINEN & UNIFORM RENT	110 S 25TH ST	9	54
BAXLEY OIL CO	615 S 29TH ST	10	81
SUPERIOR CLEANERS	1532 W COLORADO AVE	22	133

ASBESTOS: Asbestos abatement and demolition projects by the contractor.

A review of the ASBESTOS list, as provided by EDR, and dated 07/01/2008 has revealed that there is 1 ASBESTOS site within the searched area.

<u>Site</u>	<u>Address</u>	<u>Map ID</u>	<u>Page</u>
Not reported	651 S 21ST ST	21	128

EXECUTIVE SUMMARY

EDR PROPRIETARY RECORDS

Manufactured Gas Plants: The EDR Proprietary Manufactured Gas Plant Database includes records of coal gas plants (manufactured gas plants) compiled by EDR's researchers. Manufactured gas sites were used in the United States from the 1800's to 1950's to produce a gas that could be distributed and used as fuel. These plants used whale oil, rosin, coal, or a mixture of coal, oil, and water that also produced a significant amount of waste. Many of the byproducts of the gas production, such as coal tar (oily waste containing volatile and non-volatile chemicals), sludges, oils and other compounds are potentially hazardous to human health and the environment. The byproduct from this process was frequently disposed of directly at the plant site and can remain or spread slowly, serving as a continuous source of soil and groundwater contamination.

A review of the Manufactured Gas Plants list, as provided by EDR, has revealed that there is 1 Manufactured Gas Plants site within the searched area.

<u>Site</u>	<u>Address</u>	<u>Map ID</u>	<u>Page</u>
COLORADO SPRINGS MGP	101 S CONEJOS ST	35	181

EXECUTIVE SUMMARY

Please refer to the end of the findings report for unmapped orphan sites due to poor or inadequate address information.

MAP FINDINGS SUMMARY

<u>Database</u>	<u>Total Plotted</u>
<u>FEDERAL RECORDS</u>	
NPL	0
Proposed NPL	0
Delisted NPL	0
NPL LIENS	0
CERCLIS	2
CERC-NFRAP	2
LIENS 2	0
CORRACTS	1
RCRA-TSDF	0
RCRA-LQG	0
RCRA-SQG	0
RCRA-CESQG	17
RCRA-NonGen	18
US ENG CONTROLS	0
US INST CONTROL	0
ERNS	0
HMIRS	0
DOT OPS	0
US CDL	0
US BROWNFIELDS	0
DOD	0
FUDS	0
LUCIS	0
CONSENT	0
ROD	0
UMTRA	0
DEBRIS REGION 9	0
ODI	0
MINES	0
TRIS	0
TSCA	0
FTTS	0
HIST FTTS	0
SSTS	0
ICIS	0
PADS	0
MLTS	0
RADINFO	0
FINDS	37
RAATS	0
<u>STATE AND LOCAL RECORDS</u>	
SHWS	N/A
METHANE SITE	0
SWF/LF	0
Methane Investigation	0
HIST LF	1

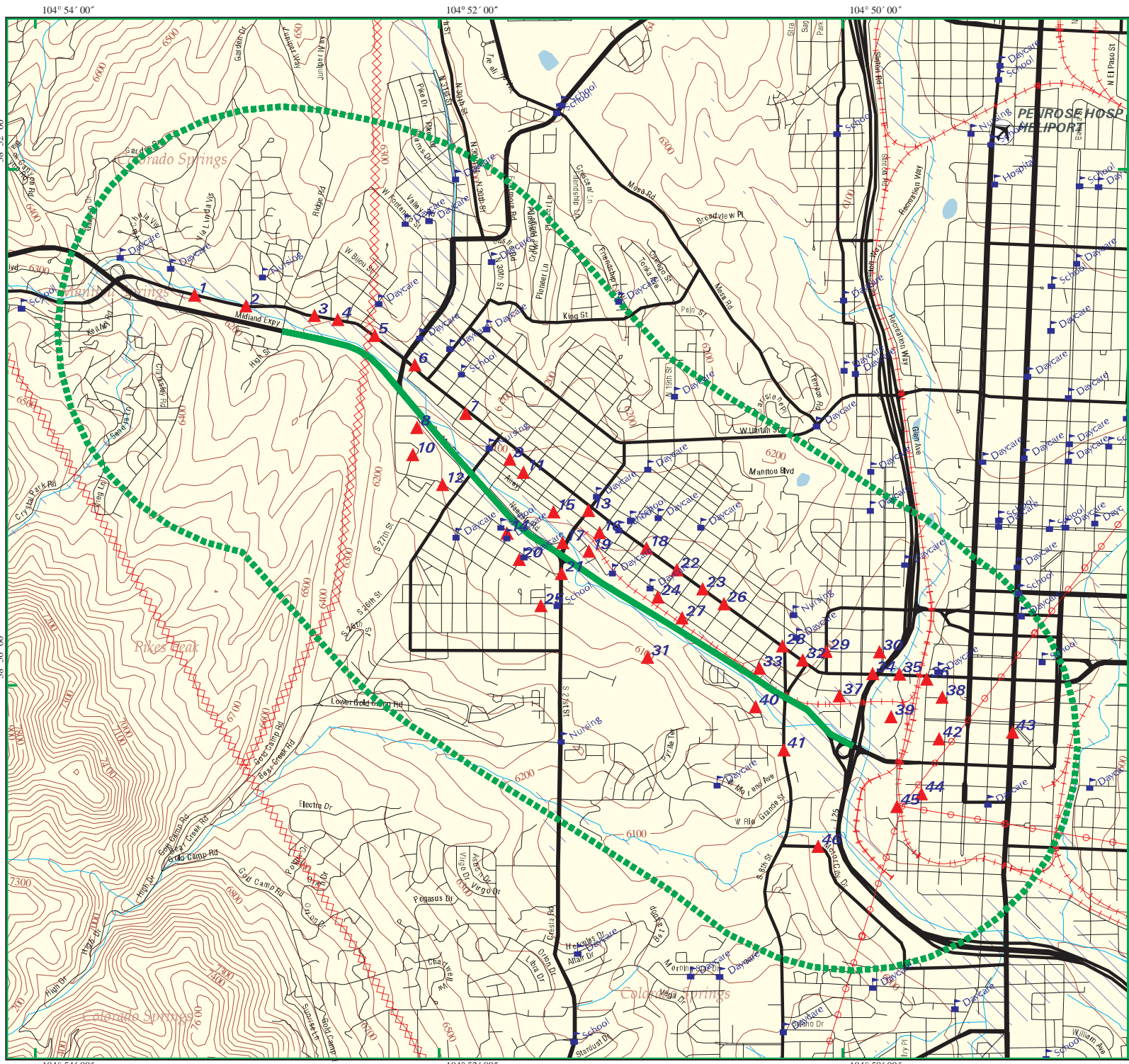
MAP FINDINGS SUMMARY

<u>Database</u>	<u>Total Plotted</u>
LUST	54
LUST TRUST	17
UST	61
LAST	0
AST	15
CO ERNS	1
AUL	0
VCP	5
DRYCLEANERS	4
CDL	0
NPDES	0
AIRS	4
UMTRA	0
ASBESTOS	1
 <u>TRIBAL RECORDS</u>	
INDIAN RESERV	0
INDIAN ODI	0
INDIAN LUST	0
INDIAN UST	0
INDIAN VCP	0
 <u>EDR PROPRIETARY RECORDS</u>	
Manufactured Gas Plants	1

NOTES:

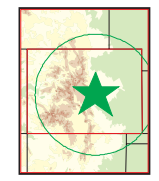
Sites may be listed in more than one database

N/A = This State does not maintain a SHWS list. See the Federal CERCLIS list.

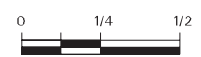


US 24

- Listed Sites
- Earthquake Epicenters (Richter 5 or greater)
- Search Boundary
- Roads
- Major Roads
- Waterways
- Railroads
- Contour Lines
- Pipelines
- Powerlines
- Fault Lines
- Water
- Superfund Sites
- Federal DOD Sites
- Indian Reservations BIA
- 100-Yr Flood Zones



Colorado Springs, CO



Scale in Miles



MAP FINDINGS

Map ID
 Direction
 Distance
 Distance (ft.)Site

EDR ID Number

Database(s) EPA ID Number

1 **ABE'S GAS HOUSE**
32 MANITOU AVE
MANITOU SPRINGS, CO 80829

LUST **U004007750**
UST **N/A**

CO LUST:

Status: **Closed**
 Facility Name 2: ABE'S GAS HOUSE
 Facility Addr 2: 32 MANITOU AVE MANITOU SPRINGS CO 80829
 Event ID: 3638
 Log Date: 1/11/1990

CO UST:

Facility ID: 86
Facility Status: **CLOSED**

OWNER:

Owner Id: 75
 Last Name: ABES GAS HOUSE
 First Name: Not reported
 Middle Init: Not reported
 Owner: ABES GAS HOUSE;
 Owner Address: 32 MANITOU AVE
 Owner City: MANITOU SPRINGS
 Owner State: CO
 Owner County: EL PASO
 Owner Zip: 80829

Tank ID: 207
 Tank Count: 24749
 Tank Tag: '86-1
 Tank Capacity: 3000
 Tank Chemical: Gasoline
 Tank Type: UST
 Tank Owner: Not reported

Tank ID: 208
 Tank Count: 24749
 Tank Tag: '86-2
 Tank Capacity: 3000
 Tank Chemical: Gasoline
 Tank Type: UST
 Tank Owner: Not reported

Tank ID: 209
 Tank Count: 24749
 Tank Tag: '86-3
 Tank Capacity: 3000
 Tank Chemical: Gasoline
 Tank Type: UST
 Tank Owner: Not reported

Tank ID: 210
 Tank Count: 24749
 Tank Tag: '86-4
 Tank Capacity: 560

MAP FINDINGS

Map ID
 Direction
 Distance
 Distance (ft.)Site

EDR ID Number
 EPA ID Number

Database(s)

ABE'S GAS HOUSE (Continued)

U004007750

Tank Chemical: 6 - Used Oil (Waste Oil)
 Tank Type: UST
 Tank Owner: Not reported

2

**GARDEN OF THE GODS CAMPGROUND
 3704 W COLORADO AVE
 COLORADO SPRINGS, CO 80904**

**AST A100288652
 N/A**

AST:

Facility Status: OPEN
 Tank ID: 36783
 Tank Count: 14309
 Facility ID: 16815
 Owner ID: 19523
 Tank Tag: '16815-1
 Capacity: 500
 Tank Contents: LPG
 Tank Type: LPG
 Owner: LPG UNKNOWN OWNER
 Tank Owner: Not reported

OWNER:

Owner Id: 19523
 Last Name: LPG UNKNOWN OWNER
 First Name: Not reported
 Middle Init: Not reported
 Owner: Not reported
 Owner Address: DIVISION OF OIL & PUBLIC SAFETY
 Owner City: DENVER
 Owner State: CO
 Owner County: DENVER
 Owner Zip: 80202

3

**R & P TOURS
 3440 W COLORADO AVE
 COLORADO SPRINGS, CO 80934**

**UST U003123297
 N/A**

CO UST:

Facility ID: 11404
Facility Status: CLOSED

OWNER:

Owner Id: 962
 Last Name: YORTY INC DBA CHIEF PETRO-CARD INC
 First Name: Not reported
 Middle Init: Not reported
 Owner: Not reported
 Owner Address: P O BOX 6239 301 S 10TH ST
 Owner City: COLORADO SPRINGS
 Owner State: CO
 Owner County: EL PASO
 Owner Zip: 80934

Tank ID: 31367
 Tank Count: 24749

MAP FINDINGS

Map ID
 Direction
 Distance
 Distance (ft.)Site

EDR ID Number

Database(s) EPA ID Number

R & P TOURS (Continued)

U003123297

Tank Tag: '11404-1
 Tank Capacity: 1000
 Tank Chemical: Gasoline
 Tank Type: UST
 Tank Owner: Not reported

4

**CLIFF BRICE STATIONS
 3313 W COLORADO AVE
 COLORADO SPRINGS, CO 80904**

**UST 1000928287
 N/A**

CO UST:

Facility ID: 5871
Facility Status: CLOSED

OWNER:

Owner Id: 1220
 Last Name: CLIFF BRICE STATIONS
 First Name: Not reported
 Middle Init: Not reported
 Owner: Not reported
 Owner Address: 300 MOFFAT AVE
 Owner City: PUEBLO
 Owner State: CO
 Owner County: PUEBLO
 Owner Zip: 81003

Tank ID: 15995
 Tank Count: 24749
 Tank Tag: '5871-1
 Tank Capacity: 10000
 Tank Chemical: Gasoline
 Tank Type: UST
 Tank Owner: Not reported

Tank ID: 15996
 Tank Count: 24749
 Tank Tag: '5871-2
 Tank Capacity: 10000
 Tank Chemical: Gasoline
 Tank Type: UST
 Tank Owner: Not reported

Tank ID: 15997
 Tank Count: 24749
 Tank Tag: '5871-3
 Tank Capacity: 10000
 Tank Chemical: Gasoline
 Tank Type: UST
 Tank Owner: Not reported

MAP FINDINGS

Map ID			EDR ID Number
Direction			
Distance			
Distance (ft.)	Site	Database(s)	EPA ID Number

5	LONGS DRUG STORE #288 3143 W COLORADO BLVD COLORADO SPRINGS, CO 80904	FINDS RCRA-CESQG	1004680044 COR000004911
----------	--	-----------------------------------	--

FINDS:
 Other Pertinent Environmental Activity Identified at Site

RCRAInfo is a national information system that supports the Resource Conservation and Recovery Act (RCRA) program through the tracking of events and activities related to facilities that generate, transport, and treat, store, or dispose of hazardous waste. RCRAInfo allows RCRA program staff to track the notification, permit, compliance, and corrective action activities required under RCRA.

RCRA-CESQG:

Date form received by agency: 05/31/1996
 Facility name: LONGS DRUG STORE #288
 Facility address: 3143 W COLORADO BLVD
 COLORADO SPRINGS, CO 80904
 EPA ID: COR000004911
 Mailing address: W COLORADO BLVD
 COLORADO SPRINGS, CO 80904
 Contact: DOUG KNODEL
 Contact address: 3143 W COLORADO BLVD
 COLORADO SPRINGS, CO 80904
 Contact country: US
 Contact telephone: (719) 632-7112
 Contact email: Not reported
 EPA Region: 08
 Classification: Conditionally Exempt Small Quantity Generator
 Description: Handler: generates 100 kg or less of hazardous waste per calendar month, and accumulates 1000 kg or less of hazardous waste at any time; or generates 1 kg or less of acutely hazardous waste per calendar month, and accumulates at any time: 1 kg or less of acutely hazardous waste; or 100 kg or less of any residue or contaminated soil, waste or other debris resulting from the cleanup of a spill, into or on any land or water, of acutely hazardous waste; or generates 100 kg or less of any residue or contaminated soil, waste or other debris resulting from the cleanup of a spill, into or on any land or water, of acutely hazardous waste during any calendar month, and accumulates at any time: 1 kg or less of acutely hazardous waste; or 100 kg or less of any residue or contaminated soil, waste or other debris resulting from the cleanup of a spill, into or on any land or water, of acutely hazardous waste

Owner/Operator Summary:

Owner/operator name: LONGS DRUG STORES CALIF INC
 Owner/operator address: 141 N CIVIC DR
 WALNUT CREEK, CA 94596
 Owner/operator country: Not reported
 Owner/operator telephone: (510) 937-1170
 Legal status: Private
 Owner/Operator Type: Owner
 Owner/Op start date: Not reported
 Owner/Op end date: Not reported

MAP FINDINGS

Map ID
 Direction
 Distance
 Distance (ft.)Site

EDR ID Number
 EPA ID Number

Database(s)

LONGS DRUG STORE #288 (Continued)

1004680044

Handler Activities Summary:

U.S. importer of hazardous waste: Unknown
 Mixed waste (haz. and radioactive): Unknown
 Recycler of hazardous waste: No
 Transporter of hazardous waste: No
 Treater, storer or disposer of HW: No
 Underground injection activity: No
 On-site burner exemption: Unknown
 Furnace exemption: Unknown
 Used oil fuel burner: No
 Used oil processor: No
 User oil refiner: No
 Used oil fuel marketer to burner: No
 Used oil Specification marketer: No
 Used oil transfer facility: No
 Used oil transporter: No
 Off-site waste receiver: Commercial status unknown

Hazardous Waste Summary:

Waste code: D011
 Waste name: SILVER

 Violation Status: No violations found

**5 RED ROCKS SHOPPING CENTER
 3175 W COLORADO AVE
 COLORADO SPRINGS, CO 80904**

**LUST S102053004
 N/A**

CO LUST:

Status: Closed
 Facility Name 2: RED ROCKS SHOPPING CENTER
 Facility Addr 2: 3175 W COLORADO AVE COLORADO SPRINGS CO 80904
 Event ID: 5580
 Log Date: 11/29/1991

**5 BEST CLEANERS (COLORADO AVE)
 3157 W COLORADO AVE
 COLORADO SPRINGS, CO 80904**

**DRYCLEANERS S106452890
 AIRS N/A**

Drycleaners:

Facility Id: 080410687
 Contact Person: SUE YUN
 Contact Phone: (719)473-0364
 Emission Unit Id: 001
 Emission Process Id: 01
 Emission Unit Desc: VIC SN:P386-10062
 Equipment Manufacturer: Not reported
 Equipment Model: Not reported
 Serial # Of Equipment: Not reported

 Facility Id: 080410971
 Contact Person: MISEON JANG
 Contact Phone: (719)473-0364
 Emission Unit Id: 001
 Emission Process Id: 01
 Emission Unit Desc: COLUMBIA SN: 95L2832

MAP FINDINGS

Map ID
 Direction
 Distance
 Distance (ft.)Site

EDR ID Number
 EPA ID Number

Database(s)

BEST CLEANERS (COLORADO AVE) (Continued)

S106452890

Equipment Manufacturer: COLUMBIA DRY TO DRY UNIT
 Equipment Model: VANTAGE-30
 Serial # Of Equipment: 92L2832

CO AIRS:

County/Plant ID: 041-0971
 Contact Person: MISEON JANG
 Contact Phone: (719)473-0364
 Latitude: 385114.8948
 Longitude: 1045225.9693
 SIC Primary: 7216
 NAICS Primary: 812320
 Unique Emmission Unit ID: 001
 Construction Permit Number: 00EP0681
 Emission Unit Description: COLUMBIA SN: 95L2832
 Full Pollutant Name: TETRACHLOROETHYLENE (PERC)
 Site-wide Estimated Emissions: 0.3631500
 Site-wide Estimated Emissions Units: Tons Per Year

5

**BEST CLEANERS
 3157 W. COLORADO AVE.
 COLO SPRINGS, CO 80904**

VCP S106859399
 N/A

CO VCP:

File Number: 050303-1
 CO ID: VS-00329
 Program: VCRA
 Application ID: VA-00473
 Application Type: Voluntary Cleanup
 Applicant name: BEST CLEANERS
 Supplemental address: Not reported
 Major contaminants: Not reported
 Parent program: Not reported
 Parent ID: Not reported
 Parent type: Not reported
 Project Mngr: FONDA APOSTOLOPOULOS
 Date received: 3/3/2005
 Extension Y or N: No
 Length (days): 0
 Date due: 4/18/2005
 Decision: APPROVED
 Date Review Complete: 4/4/2005
 Decision reason: Not reported
 Date revoked: Not reported
 Reason for revoke: Not reported
 Remediation start date: 4/5/2005
 Remediation end date: 4/5/2007
 Remed Complete Date: Not reported
 Review cost: \$1,105.00
 Tax Credit: No
 Tax credit: Not reported
 Residences created: Not reported
 Jobs created: 8
 Cleanup acres: 1.5
 Other issues: PCE DryCl
 Land Use Restrictions: Not reported
 Media Affected: Not reported

MAP FINDINGS

Map ID
 Direction
 Distance
 Distance (ft.)Site

EDR ID Number

Database(s) EPA ID Number

5 **BEST CLEANERS**
3157 W COLORADO AVE
COLORADO SPRINGS, CO 80904

FINDS 1004679066
RCRA-CESQG COD981541444

FINDS:

Other Pertinent Environmental Activity Identified at Site

AFS (Aerometric Information Retrieval System (AIRS) Facility Subsystem) replaces the former Compliance Data System (CDS), the National Emission Data System (NEDS), and the Storage and Retrieval of Aerometric Data (SAROAD). AIRS is the national repository for information concerning airborne pollution in the United States. AFS is used to track emissions and compliance data from industrial plants. AFS data are utilized by states to prepare State Implementation Plans to comply with regulatory programs and by EPA as an input for the estimation of total national emissions. AFS is undergoing a major redesign to support facility operating permits required under Title V of the Clean Air Act.

The NEI (National Emissions Inventory) database contains information on stationary and mobile sources that emit criteria air pollutants and their precursors, as well as hazardous air pollutants (HAPs).

RCRAInfo is a national information system that supports the Resource Conservation and Recovery Act (RCRA) program through the tracking of events and activities related to facilities that generate, transport, and treat, store, or dispose of hazardous waste. RCRAInfo allows RCRA program staff to track the notification, permit, compliance, and corrective action activities required under RCRA.

RCRA-CESQG:

Date form received by agency: 11/13/2007
 Facility name: BEST CLEANERS
 Facility address: 3157 W COLORADO AVE
 COLORADO SPRINGS, CO 80904
 EPA ID: COD981541444
 Mailing address: W COLORADO AVE
 COLORADO SPRINGS, CO 80904
 Contact: MI SEON JANG
 Contact address: W COLORADO AVE
 COLORADO SPRINGS, CO 80904
 Contact country: US
 Contact telephone: (719) 473-0364
 Contact email: Not reported
 EPA Region: 08
 Classification: Conditionally Exempt Small Quantity Generator
 Description: Handler: generates 100 kg or less of hazardous waste per calendar month, and accumulates 1000 kg or less of hazardous waste at any time; or generates 1 kg or less of acutely hazardous waste per calendar month, and accumulates at any time: 1 kg or less of acutely hazardous waste; or 100 kg or less of any residue or contaminated soil, waste or other debris resulting from the cleanup of a spill, into or on any land or water, of acutely hazardous waste; or generates 100 kg or less of any residue or contaminated soil, waste or other debris resulting from the cleanup of a spill, into or on any land or water, of acutely hazardous waste during any calendar month, and accumulates at any time: 1 kg or less of acutely hazardous waste; or 100 kg or less of any residue or contaminated soil, waste or other debris resulting from

MAP FINDINGS

Map ID
 Direction
 Distance
 Distance (ft.)Site

EDR ID Number
 EPA ID Number

Database(s)

BEST CLEANERS (Continued)

1004679066

the cleanup of a spill, into or on any land or water, of acutely hazardous waste

Owner/Operator Summary:

Owner/operator name: MI SEON JANG
 Owner/operator address: W COLORADO AVE
 COLORADO SPRINGS, CO 80904
 Owner/operator country: US
 Owner/operator telephone: (719) 473-0364
 Legal status: Private
 Owner/Operator Type: Owner
 Owner/Op start date: 01/19/2007
 Owner/Op end date: Not reported

Owner/operator name: BEST CLEANERS
 Owner/operator address: W COLORADO AVE
 COLORADO SPRINGS, CO 80904
 Owner/operator country: US
 Owner/operator telephone: (719) 473-0364
 Legal status: Private
 Owner/Operator Type: Operator
 Owner/Op start date: 01/19/2007
 Owner/Op end date: Not reported

Handler Activities Summary:

U.S. importer of hazardous waste: No
 Mixed waste (haz. and radioactive): No
 Recycler of hazardous waste: No
 Transporter of hazardous waste: No
 Treater, storer or disposer of HW: No
 Underground injection activity: No
 On-site burner exemption: No
 Furnace exemption: No
 Used oil fuel burner: No
 Used oil processor: No
 User oil refiner: No
 Used oil fuel marketer to burner: No
 Used oil Specification marketer: No
 Used oil transfer facility: No
 Used oil transporter: No
 Off-site waste receiver: Commercial status unknown

Historical Generators:

Date form received by agency: 01/19/2007
 Facility name: BEST CLEANERS
 Classification: Small Quantity Generator
 Date form received by agency: 09/16/1986
 Facility name: BEST CLEANERS
 Site name: KINGS 1-HOUR CLEANERS
 Classification: Conditionally Exempt Small Quantity Generator

Hazardous Waste Summary:

Waste code: F002
 Waste name: THE FOLLOWING SPENT HALOGENATED SOLVENTS: TETRACHLOROETHYLENE,

MAP FINDINGS

Map ID
 Direction
 Distance
 Distance (ft.)Site

EDR ID Number
 EPA ID Number

Database(s)

BEST CLEANERS (Continued)

1004679066

METHYLENE CHLORIDE, TRICHLOROETHYLENE, 1,1,1-TRICHLOROETHANE, CHLOROBENZENE, 1,1,2-TRICHLORO-1,2,2-TRIFLUOROETHANE, ORTHO-DICHLOROBENZENE, TRICHLOROFLUOROMETHANE, AND 1,1,2-TRICHLOROETHANE; ALL SPENT SOLVENT MIXTURES/BLENDS CONTAINING, BEFORE USE, A TOTAL OF TEN PERCENT OR MORE (BY VOLUME) OF ONE OR MORE OF THE ABOVE HALOGENATED SOLVENTS OR THOSE LISTED IN F001, F004, OR F005, AND STILL BOTTOMS FROM THE RECOVERY OF THESE SPENT SOLVENTS AND SPENT SOLVENT MIXTURES.

Violation Status: No violations found

6

7-ELEVEN #22613
3004 W COLORADO AVE
COLORADO SPRINGS, CO 80904

UST U003748535
N/A

CO UST:

Facility ID: 8948
Facility Status: OPEN

OWNER:

Owner Id: 5230
 Last Name: 7-ELEVEN INC - ATTN GASOLINE ACCOUNTING
 First Name: Not reported
 Middle Init: Not reported
 Owner: Not reported
 Owner Address: PO BOX 711
 Owner City: DALLAS
 Owner State: TX
 Owner County: DALLAS
 Owner Zip: 75221

Tank ID: 23523
 Tank Count: 14309
 Tank Tag: '8948-1
 Tank Capacity: 12000
 Tank Chemical: 1 - Unleaded Regular (RUL)
 Tank Type: UST
 Tank Owner: Not reported

Tank ID: 23524
 Tank Count: 14309
 Tank Tag: '8948-2
 Tank Capacity: 12000
 Tank Chemical: 2 - Unleaded Mid-Grade (MUL)
 Tank Type: UST
 Tank Owner: Not reported

Tank ID: 23525
 Tank Count: 14309
 Tank Tag: '8948-3
 Tank Capacity: 12000
 Tank Chemical: 3 - Unleaded Premium (PUL)
 Tank Type: UST
 Tank Owner: Not reported

MAP FINDINGS

Map ID
 Direction
 Distance
 Distance (ft.)Site

EDR ID Number

Database(s) EPA ID Number

**6 30TH STREET CAR WASH
 3005 W COLORADO AVE
 COLORADO SPRINGS, CO 80904**

**UST U003195253
 N/A**

CO UST:

Facility ID: 3894
Facility Status: CLOSED

OWNER:

Owner Id: 503
 Last Name: HARRIS
 First Name: HUGH
 Middle Init: W
 Owner: HARRIS; HUGH
 Owner Address: 1007 MANITOU AVE
 Owner City: MANITOU SPRINGS
 Owner State: CO
 Owner County: EL PASO
 Owner Zip: 80829

Tank ID: 10974
 Tank Count: 24749
 Tank Tag: '3894-1
 Tank Capacity: 8000
 Tank Chemical: Gasoline
 Tank Type: UST
 Tank Owner: Not reported

Tank ID: 10975
 Tank Count: 24749
 Tank Tag: '3894-2
 Tank Capacity: 12000
 Tank Chemical: Gasoline
 Tank Type: UST
 Tank Owner: Not reported

**6 FOUNTAIN CREEK RV PARK
 3023 W COLORADO AVE
 COLORADO SPRINGS, CO 80904**

**AST A100288529
 N/A**

AST:

Facility Status: OPEN
 Tank ID: 36332
 Tank Count: 14309
 Facility ID: 16553
 Owner ID: 19814
 Tank Tag: '16553-1
 Capacity: 1000
 Tank Contents: LPG
 Tank Type: LPG
 Owner: FOUNTAIN CREEK RV PARK
 Tank Owner: Not reported

OWNER:

Owner Id: 19814
 Last Name: FOUNTAIN CREEK RV PARK
 First Name: Not reported
 Middle Init: Not reported

MAP FINDINGS

Map ID
 Direction
 Distance
 Distance (ft.)Site

EDR ID Number
 EPA ID Number

Database(s)

FOUNTAIN CREEK RV PARK (Continued)

A100288529

Owner: Not reported
 Owner Address: 3023 W COLORADO AVE
 Owner City: COLORADO SPRINGS
 Owner State: CO
 Owner County: EL PASO
 Owner Zip: 80904

6

**K S AUTOMOTIVE
 3042 W PIKES PEAK AVE
 COLORADO SPRINGS, CO 80909**

**UST U003196495
 N/A**

CO UST:
 Facility ID: 5266
Facility Status: CLOSED

OWNER:
 Owner Id: 5107
 Last Name: K S AUTOMOTIVE
 First Name: Not reported
 Middle Init: Not reported
 Owner: K S AUTOMOTIVE;
 Owner Address: 3042 W PIKES PEAK AVE
 Owner City: COLORADO SPRINGS
 Owner State: CO
 Owner County: EL PASO
 Owner Zip: 80904

Tank ID: 14507
 Tank Count: 24749
 Tank Tag: '5266-1
 Tank Capacity: 550
 Tank Chemical: Z Unknown
 Tank Type: UST
 Tank Owner: Not reported

Tank ID: 14508
 Tank Count: 24749
 Tank Tag: '5266-2
 Tank Capacity: 550
 Tank Chemical: Z Unknown
 Tank Type: UST
 Tank Owner: Not reported

6

**K & S AUTOMOTIVE
 3042 W PIKES PEAK
 COLORADO SPRINGS, CO 80904**

**FINDS 1004679062
 RCRA-CESQG COD981540826**

FINDS:
 Other Pertinent Environmental Activity Identified at Site

RCRAInfo is a national information system that supports the Resource Conservation and Recovery Act (RCRA) program through the tracking of events and activities related to facilities that generate, transport, and treat, store, or dispose of hazardous waste. RCRAInfo allows RCRA program staff to track the notification, permit, compliance, and

MAP FINDINGS

Map ID
 Direction
 Distance
 Distance (ft.)Site

EDR ID Number
 EPA ID Number

Database(s)

K & S AUTOMOTIVE (Continued)

1004679062

corrective action activities required under RCRA.

RCRA-CESQG:

Date form received by agency: 08/26/1986
 Facility name: K & S AUTOMOTIVE
 Facility address: 3042 W PIKES PEAK
 COLORADO SPRINGS, CO 80904
 EPA ID: COD981540826
 Mailing address: W PIKES PEAK
 COLORADO SPRINGS, CO 80904
 Contact: KEN PEACH
 Contact address: 3042 W PIKES PEAK
 COLORADO SPRINGS, CO 80904
 Contact country: US
 Contact telephone: (719) 633-2895
 Contact email: Not reported
 EPA Region: 08
 Classification: Conditionally Exempt Small Quantity Generator
 Description: Handler: generates 100 kg or less of hazardous waste per calendar month, and accumulates 1000 kg or less of hazardous waste at any time; or generates 1 kg or less of acutely hazardous waste per calendar month, and accumulates at any time: 1 kg or less of acutely hazardous waste; or 100 kg or less of any residue or contaminated soil, waste or other debris resulting from the cleanup of a spill, into or on any land or water, of acutely hazardous waste; or generates 100 kg or less of any residue or contaminated soil, waste or other debris resulting from the cleanup of a spill, into or on any land or water, of acutely hazardous waste during any calendar month, and accumulates at any time: 1 kg or less of acutely hazardous waste; or 100 kg or less of any residue or contaminated soil, waste or other debris resulting from the cleanup of a spill, into or on any land or water, of acutely hazardous waste

Owner/Operator Summary:

Owner/operator name: KEN PEACH
 Owner/operator address: DATA NOT REQUESTED
 DATA NOT REQUESTED, CO 99999
 Owner/operator country: Not reported
 Owner/operator telephone: (999) 999-9999
 Legal status: Private
 Owner/Operator Type: Owner
 Owner/Op start date: 01/01/0001
 Owner/Op end date: Not reported

Handler Activities Summary:

U.S. importer of hazardous waste: Unknown
 Mixed waste (haz. and radioactive): Unknown
 Recycler of hazardous waste: No
 Transporter of hazardous waste: No
 Treater, storer or disposer of HW: No
 Underground injection activity: No
 On-site burner exemption: Unknown
 Furnace exemption: Unknown
 Used oil fuel burner: No
 Used oil processor: No

MAP FINDINGS

Map ID
 Direction
 Distance
 Distance (ft.)Site

EDR ID Number

Database(s) EPA ID Number

K & S AUTOMOTIVE (Continued)

1004679062

User oil refiner: No
 Used oil fuel marketer to burner: No
 Used oil Specification marketer: No
 Used oil transfer facility: No
 Used oil transporter: No
 Off-site waste receiver: Commercial status unknown

Hazardous Waste Summary:

Waste code: D001
 Waste name: IGNITABLE HAZARDOUS WASTES ARE THOSE WASTES WHICH HAVE A FLASHPOINT OF LESS THAN 140 DEGREES FAHRENHEIT AS DETERMINED BY A PENSKEY-MARTENS CLOSED CUP FLASH POINT TESTER. ANOTHER METHOD OF DETERMINING THE FLASH POINT OF A WASTE IS TO REVIEW THE MATERIAL SAFETY DATA SHEET, WHICH CAN BE OBTAINED FROM THE MANUFACTURER OR DISTRIBUTOR OF THE MATERIAL. LACQUER THINNER IS AN EXAMPLE OF A COMMONLY USED SOLVENT WHICH WOULD BE CONSIDERED AS IGNITABLE HAZARDOUS WASTE.

Waste code: F002
 Waste name: THE FOLLOWING SPENT HALOGENATED SOLVENTS: TETRACHLOROETHYLENE, METHYLENE CHLORIDE, TRICHLOROETHYLENE, 1,1,1-TRICHLOROETHANE, CHLOROBENZENE, 1,1,2-TRICHLORO-1,2,2-TRIFLUOROETHANE, ORTHO-DICHLOROBENZENE, TRICHLOROFLUOROMETHANE, AND 1,1,2-TRICHLOROETHANE; ALL SPENT SOLVENT MIXTURES/BLENDS CONTAINING, BEFORE USE, A TOTAL OF TEN PERCENT OR MORE (BY VOLUME) OF ONE OR MORE OF THE ABOVE HALOGENATED SOLVENTS OR THOSE LISTED IN F001, F004, OR F005, AND STILL BOTTOMS FROM THE RECOVERY OF THESE SPENT SOLVENTS AND SPENT SOLVENT MIXTURES.

Waste code: F004
 Waste name: THE FOLLOWING SPENT NON-HALOGENATED SOLVENTS: CRESOLS AND CRESYLIC ACID, AND NITROBENZENE; ALL SPENT SOLVENT MIXTURES/BLENDS CONTAINING, BEFORE USE, A TOTAL OF TEN PERCENT OR MORE (BY VOLUME) OF ONE OR MORE OF THE ABOVE NON-HALOGENATED SOLVENTS OR THOSE SOLVENTS LISTED IN F001, F002, AND F005; AND STILL BOTTOMS FROM THE RECOVERY OF THESE SPENT SOLVENTS AND SPENT SOLVENT MIXTURES.

Violation Status: No violations found

6

**K&S AUTOMOTIVE
 3042 W PIKES PEAK AVE
 COLORADO SPRINGS, CO 80904**

**LUST S102720090
 N/A**

CO LUST:

Status: Closed
 Facility Name 2: K&S AUTOMOTIVE
 Facility Addr 2: 3042 W PIKES PEAK AVE COLORADO SPRINGS CO 80904
 Event ID: 91
 Log Date: 1/17/1995

MAP FINDINGS

Map ID
 Direction
 Distance
 Distance (ft.)Site

EDR ID Number
 EPA ID Number

Database(s)

**6 AMOCO OIL #5494
 3104 W COLORADO BLVD
 COLORADO SPRINGS, CO 80904**

**LUST S107554765
 N/A**

CO LUST:

Status: Closed
 Facility Name 2: Not reported
 Facility Addr 2: 3104 W COLORADO AVE COLORADO SPRINGS CO 80904
 Event ID: 3288
 Log Date: 1/6/1992

**6 AMOCO #5494
 3104 W COLORADO AVE
 COLORADO SPRINGS, CO 80904**

**LUST U003240176
 UST N/A
 LUST TRUST**

CO LUST:

Status: Closed
 Facility Name 2: Not reported
 Facility Addr 2: 3104 W COLORADO AVE COLORADO SPRINGS CO 80904
 Event ID: 9023
 Log Date: 8/21/2002 7:20:58 AM

CO UST:

Facility ID: 6580
Facility Status: CLOSED

OWNER:

Owner Id: 250
 Last Name: BP AMERICA C/O LAUREN WALKER
 First Name: Not reported
 Middle Init: Not reported
 Owner: Not reported
 Owner Address: 501 WESTLAKE PARK BLVD STE 20-109C
 Owner City: HOUSTON
 Owner State: TX
 Owner County: HARRIS
 Owner Zip: 77079

Tank ID: 17509
 Tank Count: 24749
 Tank Tag: '6580-1
 Tank Capacity: 550
 Tank Chemical: 6 - Used Oil (Waste Oil)
 Tank Type: UST
 Tank Owner: Not reported

Tank ID: 17510
 Tank Count: 24749
 Tank Tag: '6580-2
 Tank Capacity: 6000
 Tank Chemical: Gasoline
 Tank Type: UST
 Tank Owner: Not reported

Tank ID: 17511
 Tank Count: 24749
 Tank Tag: '6580-3

MAP FINDINGS

Map ID
 Direction
 Distance
 Distance (ft.)Site

EDR ID Number

Database(s) EPA ID Number

AMOCO #5494 (Continued)

U003240176

Tank Capacity: 6000
 Tank Chemical: Gasoline
 Tank Type: UST
 Tank Owner: Not reported

Tank ID: 17512
 Tank Count: 24749
 Tank Tag: '6580-4
 Tank Capacity: 8000
 Tank Chemical: Gasoline
 Tank Type: UST
 Tank Owner: Not reported

Tank ID: 17513
 Tank Count: 24749
 Tank Tag: '6580-5
 Tank Capacity: 12000
 Tank Chemical: Gasoline
 Tank Type: UST
 Tank Owner: Not reported

Tank ID: 17514
 Tank Count: 24749
 Tank Tag: '6580-6
 Tank Capacity: 12000
 Tank Chemical: Gasoline
 Tank Type: UST
 Tank Owner: Not reported

Tank ID: 17515
 Tank Count: 24749
 Tank Tag: '6580-7
 Tank Capacity: 12000
 Tank Chemical: Gasoline
 Tank Type: UST
 Tank Owner: Not reported

Tank ID: 17516
 Tank Count: 24749
 Tank Tag: '6580-8
 Tank Capacity: 560
 Tank Chemical: 6 - Used Oil (Waste Oil)
 Tank Type: UST
 Tank Owner: Not reported

CO LUST TRUST:

Facility ID: 6580
 Payee Name: BP PRODUCTS NORTH AMERICA INC
 Event ID: 3288
 RAP ID: 15750
 Commissioned Date: N.A.
 Cap Status: Approved - Conditional

MAP FINDINGS

Map ID
 Direction
 Distance
 Distance (ft.)Site

EDR ID Number
 EPA ID Number

Database(s)

AMOCO #5494 (Continued)

U003240176

Eligibility Type Description: Tank Owner/Operator
 Total Percent Reduction: 10.0
 Total Reimbursement for Event: \$216,650.06
 Rap Type Description: eRAP Supplemental
 Rap Status: Approved
 Rap Filed Date: 4/16/2007
 Total Reimbursement: \$4,448.80
 Net Reimbursement: \$4,003.94
 FPR Date: 5/24/2007
 Pay Voucher Date: 6/20/2007
 Protest Number: Not reported
 Fund Analyst: Joy Shulman
 Category: Retail Gas Station
 Facility Information: COLORADO SPRINGS, CO 80904, EL PASO County
 Technical Reviewer: Vinny Secondo
 Technical Reviewer Phone: Not reported
 Fund Analyst Phone: (303) 318-8511
 Special Condition: Not reported

Facility ID: 6580
 Payee Name: BP PRODUCTS NORTH AMERICA INC
 Event ID: 3288
 RAP ID: 1543
 Commissioned Date: 3/6/1998
 Cap Status: Approved - Conditional
 Eligibility Type Description: Tank Owner/Operator
 Total Percent Reduction: 10.0
 Total Reimbursement for Event: \$216,650.06
 Rap Type Description: Original
 Rap Status: Approved
 Rap Filed Date: 8/12/1996
 Total Reimbursement: \$154,112.73
 Net Reimbursement: \$0.00
 FPR Date: 3/6/1998
 Pay Voucher Date: Not reported
 Protest Number: Not reported
 Fund Analyst: Chrystalynn
 Category: Retail Gas Station
 Facility Information: COLORADO SPRINGS, CO 80904, EL PASO County
 Technical Reviewer: Vinny Secondo
 Technical Reviewer Phone: Not reported
 Fund Analyst Phone: No Listing

Facility ID: 6580
 Payee Name: BP PRODUCTS NORTH AMERICA INC
 Event ID: 3288
 RAP ID: 15575
 Commissioned Date: N.A.
 Cap Status: Approved - Conditional
 Eligibility Type Description: Tank Owner/Operator
 Total Percent Reduction: 10.0
 Total Reimbursement for Event: \$216,650.06
 Rap Type Description: eRAP Supplemental
 Rap Status: Approved
 Rap Filed Date: 3/12/2007
 Total Reimbursement: \$5,416.71
 Net Reimbursement: \$4,875.04

MAP FINDINGS

Map ID
 Direction
 Distance
 Distance (ft.)Site

EDR ID Number
 EPA ID Number

Database(s)

AMOCO #5494 (Continued)

U003240176

FPR Date: 5/8/2007
 Pay Voucher Date: 5/23/2007
 Protest Number: Not reported
 Fund Analyst: Joy Shulman
 Category: Retail Gas Station
 Facility Information: COLORADO SPRINGS, CO 80904, EL PASO County
 Technical Reviewer: Vinny Secondo
 Technical Reviewer Phone: Not reported
 Fund Analyst Phone: (303) 318-8511

Facility ID: 6580
 Payee Name: BP PRODUCTS NORTH AMERICA INC
 Event ID: 3288
 RAP ID: 16006
 Commissioned Date: N.A.
 Cap Status: Approved - Conditional
 Eligibility Type Description: Tank Owner/Operator
 Total Percent Reduction: 10.0
 Total Reimbursement for Event: \$216,650.06
 Rap Type Description: eRAP Supplemental
 Rap Status: Approved
 Rap Filed Date: 6/8/2007
 Total Reimbursement: \$8,946.19
 Net Reimbursement: \$8,051.57
 FPR Date: 7/26/2007
 Pay Voucher Date: 8/15/2007
 Protest Number: Not reported
 Fund Analyst: Joy Shulman
 Category: Retail Gas Station
 Facility Information: COLORADO SPRINGS, CO 80904, EL PASO County
 Technical Reviewer: Vinny Secondo
 Technical Reviewer Phone: Not reported
 Fund Analyst Phone: (303) 318-8511

Facility ID: 6580
 Payee Name: BP PRODUCTS NORTH AMERICA INC
 Event ID: 3288
 RAP ID: 16895
 Commissioned Date: N.A.
 Cap Status: Approved - Conditional
 Eligibility Type Description: Tank Owner/Operator
 Total Percent Reduction: 10.0
 Total Reimbursement for Event: \$216,650.06
 Rap Type Description: eRAP Supplemental
 Rap Status: Approved
 Rap Filed Date: 12/21/2007
 Total Reimbursement: \$2,303.65
 Net Reimbursement: \$2,073.29
 FPR Date: 1/23/2008
 Pay Voucher Date: 2/14/2008
 Protest Number: Not reported
 Fund Analyst: Joy Shulman
 Category: Retail Gas Station
 Facility Information: COLORADO SPRINGS, CO 80904, EL PASO County
 Technical Reviewer: Vinny Secondo
 Technical Reviewer Phone: Not reported
 Fund Analyst Phone: (303) 318-8511

MAP FINDINGS

Map ID
 Direction
 Distance
 Distance (ft.)Site

EDR ID Number
 EPA ID Number

Database(s)

AMOCO #5494 (Continued)

U003240176

Facility ID: 6580
 Payee Name: BP PRODUCTS NORTH AMERICA INC
 Event ID: 3288
 RAP ID: 16588
 Commissioned Date: N.A.
 Cap Status: Approved - Conditional
 Eligibility Type Description: Tank Owner/Operator
 Total Percent Reduction: 10.0
 Total Reimbursement for Event: \$216,650.06
 Rap Type Description: eRAP Supplemental
 Rap Status: Approved
 Rap Filed Date: 10/19/2007
 Total Reimbursement: \$2,545.66
 Net Reimbursement: \$2,291.09
 FPR Date: 12/18/2007
 Pay Voucher Date: 1/7/2008
 Protest Number: Not reported
 Fund Analyst: Joy Shulman
 Category: Retail Gas Station
 Facility Information: COLORADO SPRINGS, CO 80904, EL PASO County
 Technical Reviewer: Vinny Secondo
 Technical Reviewer Phone: Not reported
 Fund Analyst Phone: (303) 318-8511

Facility ID: 6580
 Payee Name: BP PRODUCTS NORTH AMERICA INC
 Event ID: 3288
 RAP ID: 17335
 Commissioned Date: N.A.
 Cap Status: Approved - Conditional
 Eligibility Type Description: Tank Owner/Operator
 Total Percent Reduction: 10.0
 Total Reimbursement for Event: \$216,650.06
 Rap Type Description: eRAP Supplemental
 Rap Status: Approved
 Rap Filed Date: 4/1/2008
 Total Reimbursement: \$3,364.24
 Net Reimbursement: \$3,027.82
 FPR Date: 5/12/2008
 Pay Voucher Date: 5/20/2008
 Protest Number: Not reported
 Fund Analyst: Joy Shulman
 Category: Retail Gas Station
 Facility Information: COLORADO SPRINGS, CO 80904, EL PASO County
 Technical Reviewer: Vinny Secondo
 Technical Reviewer Phone: Not reported
 Fund Analyst Phone: (303) 318-8511

Facility ID: 6580
 Payee Name: BP PRODUCTS NORTH AMERICA INC
 Event ID: 3288
 RAP ID: 2448
 Commissioned Date: N.A.
 Cap Status: Approved - Conditional
 Eligibility Type Description: Tank Owner/Operator
 Total Percent Reduction: 10.0
 Total Reimbursement for Event: \$216,650.06

MAP FINDINGS

Map ID
 Direction
 Distance
 Distance (ft.)Site

EDR ID Number
 EPA ID Number

Database(s)

AMOCO #5494 (Continued)

U003240176

Rap Type Description: Supplemental
 Rap Status: Approved
 Rap Filed Date: 2/10/1998
 Total Reimbursement: \$5,197.41
 Net Reimbursement: \$4,664.17
 FPR Date: 10/1/1998
 Pay Voucher Date: 10/27/1998
 Protest Number: Not reported
 Fund Analyst: Cindee Garner-Floro
 Category: Retail Gas Station
 Facility Information: COLORADO SPRINGS, CO 80904, EL PASO County
 Technical Reviewer: Vinny Secondo
 Technical Reviewer Phone: Not reported
 Fund Analyst Phone: (303) 318-8513

Facility ID: 6580
 Payee Name: BP PRODUCTS NORTH AMERICA INC
 Event ID: 3288
 RAP ID: 2378
 Commissioned Date: N.A.
 Cap Status: Approved - Conditional
 Eligibility Type Description: Tank Owner/Operator
 Total Percent Reduction: 0.0
 Total Reimbursement for Event: \$216,650.06

Rap Type Description: Supplemental
 Rap Status: Withdrawn
 Rap Filed Date: 12/22/1997
 Total Reimbursement: \$3,590.55
 Net Reimbursement: \$0.00
 FPR Date: Not reported
 Pay Voucher Date: Not reported
 Protest Number: Not reported
 Fund Analyst: Joy Shulman
 Category: Retail Gas Station
 Facility Information: COLORADO SPRINGS, CO 80904, EL PASO County
 Technical Reviewer: Vinny Secondo
 Technical Reviewer Phone: Not reported
 Fund Analyst Phone: (303) 318-8511

Facility ID: 6580
 Payee Name: BP PRODUCTS NORTH AMERICA INC
 Event ID: 3288
 RAP ID: 2730
 Commissioned Date: N.A.
 Cap Status: Approved - Conditional
 Eligibility Type Description: Tank Owner/Operator
 Total Percent Reduction: 0.0
 Total Reimbursement for Event: \$216,650.06
 Rap Type Description: Supplemental
 Rap Status: Approved
 Rap Filed Date: 7/1/1998
 Total Reimbursement: \$121,996.30
 Net Reimbursement: \$121,996.30
 FPR Date: 7/16/1998
 Pay Voucher Date: 8/4/1998
 Protest Number: Not reported
 Fund Analyst: Unknown

MAP FINDINGS

Map ID
 Direction
 Distance
 Distance (ft.)Site

EDR ID Number
 EPA ID Number

Database(s)

AMOCO #5494 (Continued)

U003240176

Category: Retail Gas Station
 Facility Information: COLORADO SPRINGS, CO 80904, EL PASO County
 Technical Reviewer: Vinny Secondo
 Technical Reviewer Phone: Not reported
 Fund Analyst Phone: No Listing

Facility ID: 6580
 Payee Name: BP PRODUCTS NORTH AMERICA INC
 Event ID: 3288
 RAP ID: 3102
 Commissioned Date: N.A.
 Cap Status: Approved - Conditional
 Eligibility Type Description: Tank Owner/Operator
 Total Percent Reduction: 10.0
 Total Reimbursement for Event: \$216,650.06
 Rap Type Description: Supplemental
 Rap Status: Approved
 Rap Filed Date: 1/19/1999
 Total Reimbursement: \$2,779.79
 Net Reimbursement: \$2,447.81
 FPR Date: 10/18/1999
 Pay Voucher Date: 11/17/1999
 Protest Number: Not reported
 Fund Analyst: Carolyn Skaggs
 Category: Retail Gas Station
 Facility Information: COLORADO SPRINGS, CO 80904, EL PASO County
 Technical Reviewer: Vinny Secondo
 Technical Reviewer Phone: Not reported
 Fund Analyst Phone: (303) 318-8514

Facility ID: 6580
 Payee Name: BP PRODUCTS NORTH AMERICA INC
 Event ID: 3288
 RAP ID: 6987
 Commissioned Date: N.A.
 Cap Status: Approved - Conditional
 Eligibility Type Description: Tank Owner/Operator
 Total Percent Reduction: 10.0
 Total Reimbursement for Event: \$216,650.06
 Rap Type Description: Supplemental
 Rap Status: Withdrawn
 Rap Filed Date: 12/23/2002
 Total Reimbursement: \$11,466.75
 Net Reimbursement: N.A.
 FPR Date: Not reported
 Pay Voucher Date: Not reported
 Protest Number: Not reported
 Fund Analyst: Carolyn Skaggs
 Category: Retail Gas Station
 Facility Information: COLORADO SPRINGS, CO 80904, EL PASO County
 Technical Reviewer: Vinny Secondo
 Technical Reviewer Phone: Not reported
 Fund Analyst Phone: (303) 318-8514

Facility ID: 6580
 Payee Name: BP PRODUCTS NORTH AMERICA INC
 Event ID: 3288

MAP FINDINGS

Map ID
 Direction
 Distance
 Distance (ft.)Site

EDR ID Number
 EPA ID Number

Database(s)

AMOCO #5494 (Continued)

U003240176

RAP ID: 7225
 Commissioned Date: N.A.
 Cap Status: Approved - Conditional
 Eligibility Type Description: Tank Owner/Operator
 Total Percent Reduction: 10.0
 Total Reimbursement for Event: \$216,650.06
 Rap Type Description: Supplemental
 Rap Status: Approved
 Rap Filed Date: 2/18/2003
 Total Reimbursement: \$9,918.75
 Net Reimbursement: \$8,662.54
 FPR Date: 5/2/2003
 Pay Voucher Date: 5/13/2003
 Protest Number: Not reported
 Fund Analyst: Carolyn Skaggs
 Category: Retail Gas Station
 Facility Information: COLORADO SPRINGS, CO 80904, EL PASO County
 Technical Reviewer: Vinny Secondo
 Technical Reviewer Phone: Not reported
 Fund Analyst Phone: (303) 318-8514

Facility ID: 6580
 Payee Name: BP PRODUCTS NORTH AMERICA INC
 Event ID: 3288
 RAP ID: 7599
 Commissioned Date: N.A.
 Cap Status: Approved - Conditional
 Eligibility Type Description: Tank Owner/Operator
 Total Percent Reduction: 10.0
 Total Reimbursement for Event: \$216,650.06
 Rap Type Description: Supplemental
 Rap Status: Approved
 Rap Filed Date: 5/2/2003
 Total Reimbursement: \$19,569.72
 Net Reimbursement: \$17,208.81
 FPR Date: 7/29/2003
 Pay Voucher Date: 8/7/2003
 Protest Number: Not reported
 Fund Analyst: Chris Dufex
 Category: Retail Gas Station
 Facility Information: COLORADO SPRINGS, CO 80904, EL PASO County
 Technical Reviewer: Vinny Secondo
 Technical Reviewer Phone: Not reported
 Fund Analyst Phone: (303) 318-8515

Facility ID: 6580
 Payee Name: BP PRODUCTS NORTH AMERICA INC
 Event ID: 3288
 RAP ID: 8206
 Commissioned Date: N.A.
 Cap Status: Approved - Conditional
 Eligibility Type Description: Tank Owner/Operator
 Total Percent Reduction: 10.0
 Total Reimbursement for Event: \$216,650.06
 Rap Type Description: eRAP Supplemental
 Rap Status: Approved
 Rap Filed Date: 9/17/2003

MAP FINDINGS

Map ID
 Direction
 Distance
 Distance (ft.)Site

EDR ID Number
 EPA ID Number

Database(s)

AMOCO #5494 (Continued)

U003240176

Total Reimbursement: \$7,234.05
 Net Reimbursement: \$6,510.64
 FPR Date: 2/4/2004
 Pay Voucher Date: 2/13/2004
 Protest Number: Not reported
 Fund Analyst: Joy Shulman
 Category: Retail Gas Station
 Facility Information: COLORADO SPRINGS, CO 80904, EL PASO County
 Technical Reviewer: Vinny Secondo
 Technical Reviewer Phone: Not reported
 Fund Analyst Phone: (303) 318-8511

Facility ID: 6580
 Payee Name: BP PRODUCTS NORTH AMERICA INC
 Event ID: 3288
 RAP ID: 8769
 Commissioned Date: N.A.
 Cap Status: Approved - Conditional
 Eligibility Type Description: Tank Owner/Operator
 Total Percent Reduction: 10.0
 Total Reimbursement for Event: \$216,650.06
 Rap Type Description: eRAP Supplemental
 Rap Status: Approved
 Rap Filed Date: 1/22/2004
 Total Reimbursement: \$4,381.82
 Net Reimbursement: \$3,902.24
 FPR Date: 12/1/2004
 Pay Voucher Date: 12/15/2004
 Protest Number: Not reported
 Fund Analyst: Joy Shulman
 Category: Retail Gas Station
 Facility Information: COLORADO SPRINGS, CO 80904, EL PASO County
 Technical Reviewer: Vinny Secondo
 Technical Reviewer Phone: Not reported
 Fund Analyst Phone: (303) 318-8511

Facility ID: 6580
 Payee Name: BP PRODUCTS NORTH AMERICA INC
 Event ID: 3288
 RAP ID: 9010
 Commissioned Date: N.A.
 Cap Status: Approved - Conditional
 Eligibility Type Description: Tank Owner/Operator
 Total Percent Reduction: 10.0
 Total Reimbursement for Event: \$216,650.06
 Rap Type Description: eRAP Supplemental
 Rap Status: Approved
 Rap Filed Date: 2/23/2004
 Total Reimbursement: \$4,662.65
 Net Reimbursement: \$4,044.51
 FPR Date: 6/25/2004
 Pay Voucher Date: 6/29/2004
 Protest Number: Not reported
 Fund Analyst: Joy Shulman
 Category: Retail Gas Station
 Facility Information: COLORADO SPRINGS, CO 80904, EL PASO County
 Technical Reviewer: Vinny Secondo

MAP FINDINGS

Map ID
 Direction
 Distance
 Distance (ft.)Site

EDR ID Number
 EPA ID Number

Database(s)

AMOCO #5494 (Continued)

U003240176

Technical Reviewer Phone:	Not reported
Fund Analyst Phone:	(303) 318-8511
Facility ID:	6580
Payee Name:	BP PRODUCTS NORTH AMERICA INC
Event ID:	3288
RAP ID:	8766
Commissioned Date:	N.A.
Cap Status:	Approved - Conditional
Eligibility Type Description:	Tank Owner/Operator
Total Percent Reduction:	10.0
Total Reimbursement for Event:	\$216,650.06
Rap Type Description:	eRAP Supplemental
Rap Status:	Approved
Rap Filed Date:	1/22/2004
Total Reimbursement:	\$5,357.12
Net Reimbursement:	\$4,772.88
FPR Date:	2/18/2004
Pay Voucher Date:	3/3/2004
Protest Number:	Not reported
Fund Analyst:	Joy Shulman
Category:	Retail Gas Station
Facility Information:	COLORADO SPRINGS, CO 80904, EL PASO County
Technical Reviewer:	Vinny Secondo
Technical Reviewer Phone:	Not reported
Fund Analyst Phone:	(303) 318-8511
Facility ID:	6580
Payee Name:	BP PRODUCTS NORTH AMERICA INC
Event ID:	3288
RAP ID:	9852
Commissioned Date:	N.A.
Cap Status:	Approved - Conditional
Eligibility Type Description:	Tank Owner/Operator
Total Percent Reduction:	10.0
Total Reimbursement for Event:	\$216,650.06
Rap Type Description:	eRAP Supplemental
Rap Status:	Approved
Rap Filed Date:	7/27/2004
Total Reimbursement:	\$3,894.47
Net Reimbursement:	\$3,505.02
FPR Date:	12/27/2004
Pay Voucher Date:	1/5/2005
Protest Number:	Not reported
Fund Analyst:	Joy Shulman
Category:	Retail Gas Station
Facility Information:	COLORADO SPRINGS, CO 80904, EL PASO County
Technical Reviewer:	Vinny Secondo
Technical Reviewer Phone:	Not reported
Fund Analyst Phone:	(303) 318-8511
Facility ID:	6580
Payee Name:	BP PRODUCTS NORTH AMERICA INC
Event ID:	3288
RAP ID:	10936
Commissioned Date:	N.A.
Cap Status:	Approved - Conditional

MAP FINDINGS

Map ID
 Direction
 Distance
 Distance (ft.)Site

EDR ID Number
 EPA ID Number

Database(s)

AMOCO #5494 (Continued)

U003240176

Eligibility Type Description: Tank Owner/Operator
 Total Percent Reduction: 10.0
 Total Reimbursement for Event: \$216,650.06
 Rap Type Description: eRAP Supplemental
 Rap Status: Approved
 Rap Filed Date: 2/8/2005
 Total Reimbursement: \$4,079.15
 Net Reimbursement: \$3,671.23
 FPR Date: 6/20/2005
 Pay Voucher Date: 6/27/2005
 Protest Number: Not reported
 Fund Analyst: Joy Shulman
 Category: Retail Gas Station
 Facility Information: COLORADO SPRINGS, CO 80904, EL PASO County
 Technical Reviewer: Vinny Secondo
 Technical Reviewer Phone: Not reported
 Fund Analyst Phone: (303) 318-8511

Facility ID: 6580
 Payee Name: BP PRODUCTS NORTH AMERICA INC
 Event ID: 3288
 RAP ID: 11734
 Commissioned Date: N.A.
 Cap Status: Approved - Conditional
 Eligibility Type Description: Tank Owner/Operator
 Total Percent Reduction: 10.0
 Total Reimbursement for Event: \$216,650.06
 Rap Type Description: eRAP Supplemental
 Rap Status: Approved
 Rap Filed Date: 6/2/2005
 Total Reimbursement: \$1,929.85
 Net Reimbursement: \$1,736.86
 FPR Date: 11/8/2005
 Pay Voucher Date: 12/2/2005
 Protest Number: Not reported
 Fund Analyst: Joy Shulman
 Category: Retail Gas Station
 Facility Information: COLORADO SPRINGS, CO 80904, EL PASO County
 Technical Reviewer: Vinny Secondo
 Technical Reviewer Phone: Not reported
 Fund Analyst Phone: (303) 318-8511

Facility ID: 6580
 Payee Name: BP PRODUCTS NORTH AMERICA INC
 Event ID: 3288
 RAP ID: 12540
 Commissioned Date: N.A.
 Cap Status: Approved - Conditional
 Eligibility Type Description: Tank Owner/Operator
 Total Percent Reduction: 10.0
 Total Reimbursement for Event: \$216,650.06
 Rap Type Description: eRAP Supplemental
 Rap Status: Approved
 Rap Filed Date: 9/27/2005
 Total Reimbursement: \$3,845.40
 Net Reimbursement: \$2,254.73
 FPR Date: 2/23/2006

MAP FINDINGS

Map ID
 Direction
 Distance
 Distance (ft.)Site

EDR ID Number
 EPA ID Number

Database(s)

AMOCO #5494 (Continued)

U003240176

Pay Voucher Date: 3/24/2006
 Protest Number: Not reported
 Fund Analyst: Joy Shulman
 Category: Retail Gas Station
 Facility Information: COLORADO SPRINGS, CO 80904, EL PASO County
 Technical Reviewer: Vinny Secondo
 Technical Reviewer Phone: Not reported
 Fund Analyst Phone: (303) 318-8511

Facility ID: 6580
 Payee Name: BP PRODUCTS NORTH AMERICA INC
 Event ID: 3288
 RAP ID: 14471
 Commissioned Date: N.A.
 Cap Status: Approved - Conditional
 Eligibility Type Description: Tank Owner/Operator
 Total Percent Reduction: 10.0
 Total Reimbursement for Event: \$216,650.06
 Rap Type Description: eRAP Supplemental
 Rap Status: Approved
 Rap Filed Date: 8/17/2006
 Total Reimbursement: \$4,691.15
 Net Reimbursement: \$1,946.22
 FPR Date: 10/23/2006
 Pay Voucher Date: 11/7/2006
 Protest Number: 77-457
 Fund Analyst: Joy Shulman
 Category: Retail Gas Station
 Facility Information: COLORADO SPRINGS, CO 80904, EL PASO County
 Technical Reviewer: Vinny Secondo
 Technical Reviewer Phone: Not reported
 Fund Analyst Phone: (303) 318-8511

Facility ID: 6580
 Payee Name: BP PRODUCTS NORTH AMERICA INC
 Event ID: 3288
 RAP ID: 13515
 Commissioned Date: N.A.
 Cap Status: Approved - Conditional
 Eligibility Type Description: Tank Owner/Operator
 Total Percent Reduction: 10.0
 Total Reimbursement for Event: \$216,650.06
 Rap Type Description: eRAP Supplemental
 Rap Status: Approved
 Rap Filed Date: 3/6/2006
 Total Reimbursement: \$3,039.75
 Net Reimbursement: \$1,903.82
 FPR Date: 6/15/2006
 Pay Voucher Date: 6/22/2006
 Protest Number: 77-407
 Fund Analyst: Joy Shulman
 Category: Retail Gas Station
 Facility Information: COLORADO SPRINGS, CO 80904, EL PASO County
 Technical Reviewer: Vinny Secondo
 Technical Reviewer Phone: Not reported
 Fund Analyst Phone: (303) 318-8511

MAP FINDINGS

Map ID
 Direction
 Distance
 Distance (ft.)Site

EDR ID Number

Database(s) EPA ID Number

**6 RED ROCK AMOCO
 3104 W COLORADO
 COLORADO SPRINGS, CO 80904**

**FINDS 1000600782
 RCRA-NonGen COD983788019**

FINDS:

Other Pertinent Environmental Activity Identified at Site

The NEI (National Emissions Inventory) database contains information on stationary and mobile sources that emit criteria air pollutants and their precursors, as well as hazardous air pollutants (HAPs).

RCRAInfo is a national information system that supports the Resource Conservation and Recovery Act (RCRA) program through the tracking of events and activities related to facilities that generate, transport, and treat, store, or dispose of hazardous waste. RCRAInfo allows RCRA program staff to track the notification, permit, compliance, and corrective action activities required under RCRA.

RCRA-NonGen:

Date form received by agency: 07/02/1993
 Facility name: RED ROCK AMOCO
 Facility address: 3104 W COLORADO
 COLORADO SPRINGS, CO 809042041
 EPA ID: COD983788019
 Mailing address: W COLORADO
 COLORADO SPRINGS, CO 809042041
 Contact: JIM BADGLEY
 Contact address: 3104 W COLORADO
 COLORADO SPRINGS, CO 809042041
 Contact country: US
 Contact telephone: (719) 471-2228
 Contact email: Not reported
 EPA Region: 08
 Classification: Non-Generator
 Description: Handler: Non-Generators do not presently generate hazardous waste

Owner/Operator Summary:

Owner/operator name: AMOCO OIL CO
 Owner/operator address: PO BOX 26045
 SHAWNEE MISSION, KS 66225
 Owner/operator country: Not reported
 Owner/operator telephone: (913) 339-4500
 Legal status: Private
 Owner/Operator Type: Owner
 Owner/Op start date: 01/01/0001
 Owner/Op end date: Not reported

Handler Activities Summary:

U.S. importer of hazardous waste: Unknown
 Mixed waste (haz. and radioactive): Unknown
 Recycler of hazardous waste: No
 Transporter of hazardous waste: No
 Treater, storer or disposer of HW: No
 Underground injection activity: No
 On-site burner exemption: Unknown
 Furnace exemption: Unknown
 Used oil fuel burner: No

MAP FINDINGS

Map ID			EDR ID Number
Direction			
Distance			
Distance (ft.)Site		Database(s)	EPA ID Number

RED ROCK AMOCO (Continued)

1000600782

Used oil processor:	No
User oil refiner:	No
Used oil fuel marketer to burner:	No
Used oil Specification marketer:	No
Used oil transfer facility:	No
Used oil transporter:	No
Off-site waste receiver:	Commercial status unknown

Hazardous Waste Summary:

Waste code:	D001
Waste name:	IGNITABLE HAZARDOUS WASTES ARE THOSE WASTES WHICH HAVE A FLASHPOINT OF LESS THAN 140 DEGREES FAHRENHEIT AS DETERMINED BY A PENSKEY-MARTENS CLOSED CUP FLASH POINT TESTER. ANOTHER METHOD OF DETERMINING THE FLASH POINT OF A WASTE IS TO REVIEW THE MATERIAL SAFETY DATA SHEET, WHICH CAN BE OBTAINED FROM THE MANUFACTURER OR DISTRIBUTOR OF THE MATERIAL. LACQUER THINNER IS AN EXAMPLE OF A COMMONLY USED SOLVENT WHICH WOULD BE CONSIDERED AS IGNITABLE HAZARDOUS WASTE.

Waste code:	D018
Waste name:	BENZENE

Violation Status: No violations found

**7 FORD MOTOR CO TEST FACILITY
2803 CUCHARAS
COLORADO SPRINGS, CO 80904**

**FINDS 1000886408
RCRA-NonGen CO0000241844**

FINDS:

Other Pertinent Environmental Activity Identified at Site

RCRAInfo is a national information system that supports the Resource Conservation and Recovery Act (RCRA) program through the tracking of events and activities related to facilities that generate, transport, and treat, store, or dispose of hazardous waste. RCRAInfo allows RCRA program staff to track the notification, permit, compliance, and corrective action activities required under RCRA.

RCRA-NonGen:

Date form received by agency:	04/25/1994
Facility name:	FORD MOTOR CO TEST FACILITY
Facility address:	2803 CUCHARAS COLORADO SPRINGS, CO 80904
EPA ID:	CO0000241844
Mailing address:	IRONTON DENVER, CO 80239
Contact:	DAVID DAY
Contact address:	4600 IRONTON DENVER, CO 80239
Contact country:	US
Contact telephone:	(303) 371-5680
Contact email:	Not reported
EPA Region:	08
Classification:	Non-Generator
Description:	Handler: Non-Generators do not presently generate hazardous waste

Owner/Operator Summary:

MAP FINDINGS

Map ID
 Direction
 Distance
 Distance (ft.)Site

EDR ID Number
 EPA ID Number

Database(s)

FORD MOTOR CO TEST FACILITY (Continued)

1000886408

Owner/operator name: FORD MOTOR CO
 Owner/operator address: 4600 IRONTON
 DENVER, CO 80239
 Owner/operator country: Not reported
 Owner/operator telephone: (303) 371-5680
 Legal status: Private
 Owner/Operator Type: Owner
 Owner/Op start date: Not reported
 Owner/Op end date: Not reported

Handler Activities Summary:

U.S. importer of hazardous waste: Unknown
 Mixed waste (haz. and radioactive): Unknown
 Recycler of hazardous waste: No
 Transporter of hazardous waste: No
 Treater, storer or disposer of HW: No
 Underground injection activity: No
 On-site burner exemption: Unknown
 Furnace exemption: Unknown
 Used oil fuel burner: No
 Used oil processor: No
 User oil refiner: No
 Used oil fuel marketer to burner: No
 Used oil Specification marketer: No
 Used oil transfer facility: No
 Used oil transporter: No
 Off-site waste receiver: Commercial status unknown

Hazardous Waste Summary:

Waste code: D009
 Waste name: MERCURY
 Violation Status: No violations found

7

SHAMROCK 675
2715 W COLORADO AVE
COLORADO SPRINGS, CO 80904

LUST S107556059
N/A

CO LUST:

Status: Open
 Facility Name 2: Not reported
 Facility Addr 2: 2715 W COLORADO AVE COLORADO SPRINGS CO 80904
 Event ID: 589
 Log Date: 6/23/1989

7

DIAMOND SHAMROCK 675
2715 W COLORADO AVE
COLORADO SPRINGS, CO 80904

UST U003748761
LUST TRUST N/A

CO UST:

Facility ID: 10850
Facility Status: OPEN

OWNER:

Owner Id: 19030
 Last Name: DIAMOND SHAMROCK STATIONS INC
 First Name: Not reported

MAP FINDINGS

Map ID
 Direction
 Distance
 Distance (ft.)Site

EDR ID Number
 EPA ID Number

Database(s)

DIAMOND SHAMROCK 675 (Continued)

U003748761

Middle Init: Not reported
 Owner: Not reported
 Owner Address: ONE VALERO WAY
 Owner City: SAN ANTONIO
 Owner State: TX
 Owner County: BEXAR
 Owner Zip: 78249

Tank ID: 29582
 Tank Count: 14309
 Tank Tag: '10850-1
 Tank Capacity: 10000
 Tank Chemical: 1 - Unleaded Regular (RUL)
 Tank Type: UST
 Tank Owner: Not reported

Tank ID: 29583
 Tank Count: 14309
 Tank Tag: '10850-2
 Tank Capacity: 10000
 Tank Chemical: 2 - Unleaded Mid-Grade (MUL)
 Tank Type: UST
 Tank Owner: Not reported

Tank ID: 29584
 Tank Count: 14309
 Tank Tag: '10850-3
 Tank Capacity: 10000
 Tank Chemical: 3 - Unleaded Premium (PUL)
 Tank Type: UST
 Tank Owner: Not reported

Tank ID: 29585
 Tank Count: 14309
 Tank Tag: '10850-4
 Tank Capacity: 10000
 Tank Chemical: 4 - Diesel
 Tank Type: UST
 Tank Owner: Not reported

CO LUST TRUST:

Facility ID: 10850
 Payee Name: ULTRAMAR DIAMOND SHAMROCK
 Event ID: 589
 RAP ID: 14964
 Commissioned Date: N.A.
 Cap Status: Approved
 Eligibility Type Description: Tank Owner/Operator
 Total Percent Reduction: 7.0
 Total Reimbursement for Event: \$306,272.60
 Rap Type Description: eRAP Supplemental
 Rap Status: Approved
 Rap Filed Date: 11/15/2006

MAP FINDINGS

Map ID
 Direction
 Distance
 Distance (ft.)Site

EDR ID Number
 EPA ID Number

Database(s)

DIAMOND SHAMROCK 675 (Continued)

U003748761

Total Reimbursement: \$4,232.14
 Net Reimbursement: \$3,935.89
 FPR Date: 7/13/2007
 Pay Voucher Date: 7/30/2007
 Protest Number: Not reported
 Fund Analyst: Joy Shulman
 Category: Retail Gas Station
 Facility Information: COLORADO SPRINGS, CO 80904, EL PASO County
 Technical Reviewer: Larry Delin
 Technical Reviewer Phone: (303) 318-8537
 Fund Analyst Phone: (303) 318-8511
 Special Condition: Not reported

Facility ID: 10850
 Payee Name: ULTRAMAR DIAMOND SHAMROCK
 Event ID: 589
 RAP ID: 15984
 Commissioned Date: N.A.
 Cap Status: Approved
 Eligibility Type Description: Tank Owner/Operator
 Total Percent Reduction: 7.0
 Total Reimbursement for Event: \$306,272.60
 Rap Type Description: eRAP Supplemental
 Rap Status: New
 Rap Filed Date: 6/1/2007
 Total Reimbursement: \$4,455.74
 Net Reimbursement: N.A.
 FPR Date: Not reported
 Pay Voucher Date: Not reported
 Protest Number: Not reported
 Fund Analyst: Joy Shulman
 Category: Retail Gas Station
 Facility Information: COLORADO SPRINGS, CO 80904, EL PASO County
 Technical Reviewer: Larry Delin
 Technical Reviewer Phone: (303) 318-8537
 Fund Analyst Phone: (303) 318-8511

Facility ID: 10850
 Payee Name: ULTRAMAR DIAMOND SHAMROCK
 Event ID: 589
 RAP ID: 15349
 Commissioned Date: N.A.
 Cap Status: Approved
 Eligibility Type Description: Tank Owner/Operator
 Total Percent Reduction: 7.0
 Total Reimbursement for Event: \$306,272.60
 Rap Type Description: eRAP Supplemental
 Rap Status: Approved
 Rap Filed Date: 2/1/2007
 Total Reimbursement: \$11,695.56
 Net Reimbursement: \$10,876.87
 FPR Date: 7/13/2007
 Pay Voucher Date: 7/30/2007
 Protest Number: Not reported
 Fund Analyst: Joy Shulman
 Category: Retail Gas Station
 Facility Information: COLORADO SPRINGS, CO 80904, EL PASO County

MAP FINDINGS

Map ID
 Direction
 Distance
 Distance (ft.)Site

EDR ID Number
 EPA ID Number

Database(s)

DIAMOND SHAMROCK 675 (Continued)

U003748761

Technical Reviewer:	Larry Delin
Technical Reviewer Phone:	(303) 318-8537
Fund Analyst Phone:	(303) 318-8511
Facility ID:	10850
Payee Name:	ULTRAMAR DIAMOND SHAMROCK
Event ID:	589
RAP ID:	15486
Commissioned Date:	N.A.
Cap Status:	Approved
Eligibility Type Description:	Tank Owner/Operator
Total Percent Reduction:	7.0
Total Reimbursement for Event:	\$306,272.60
Rap Type Description:	eRAP Supplemental
Rap Status:	Approved
Rap Filed Date:	3/1/2007
Total Reimbursement:	\$6,406.98
Net Reimbursement:	\$5,958.49
FPR Date:	7/13/2007
Pay Voucher Date:	7/30/2007
Protest Number:	Not reported
Fund Analyst:	Joy Shulman
Category:	Retail Gas Station
Facility Information:	COLORADO SPRINGS, CO 80904, EL PASO County
Technical Reviewer:	Larry Delin
Technical Reviewer Phone:	(303) 318-8537
Fund Analyst Phone:	(303) 318-8511
Facility ID:	10850
Payee Name:	ULTRAMAR DIAMOND SHAMROCK
Event ID:	589
RAP ID:	16580
Commissioned Date:	N.A.
Cap Status:	Approved
Eligibility Type Description:	Tank Owner/Operator
Total Percent Reduction:	7.0
Total Reimbursement for Event:	\$306,272.60
Rap Type Description:	eRAP Supplemental
Rap Status:	New
Rap Filed Date:	10/18/2007
Total Reimbursement:	\$5,152.81
Net Reimbursement:	N.A.
FPR Date:	Not reported
Pay Voucher Date:	Not reported
Protest Number:	Not reported
Fund Analyst:	Joy Shulman
Category:	Retail Gas Station
Facility Information:	COLORADO SPRINGS, CO 80904, EL PASO County
Technical Reviewer:	Larry Delin
Technical Reviewer Phone:	(303) 318-8537
Fund Analyst Phone:	(303) 318-8511
Facility ID:	10850
Payee Name:	ULTRAMAR DIAMOND SHAMROCK
Event ID:	589
RAP ID:	16715
Commissioned Date:	N.A.

MAP FINDINGS

Map ID
 Direction
 Distance
 Distance (ft.)Site

EDR ID Number
 EPA ID Number

Database(s)

DIAMOND SHAMROCK 675 (Continued)

U003748761

Cap Status: Approved
 Eligibility Type Description: Tank Owner/Operator
 Total Percent Reduction: 7.0
 Total Reimbursement for Event: \$306,272.60
 Rap Type Description: eRAP Supplemental
 Rap Status: New
 Rap Filed Date: 11/15/2007
 Total Reimbursement: \$2,236.88
 Net Reimbursement: N.A.
 FPR Date: Not reported
 Pay Voucher Date: Not reported
 Protest Number: Not reported
 Fund Analyst: Joy Shulman
 Category: Retail Gas Station
 Facility Information: COLORADO SPRINGS, CO 80904, EL PASO County
 Technical Reviewer: Larry Delin
 Technical Reviewer Phone: (303) 318-8537
 Fund Analyst Phone: (303) 318-8511

Facility ID: 10850
 Payee Name: ULTRAMAR DIAMOND SHAMROCK
 Event ID: 589
 RAP ID: 17246
 Commissioned Date: N.A.
 Cap Status: Approved
 Eligibility Type Description: Tank Owner/Operator
 Total Percent Reduction: 7.0
 Total Reimbursement for Event: \$306,272.60
 Rap Type Description: eRAP Supplemental
 Rap Status: New
 Rap Filed Date: 3/11/2008
 Total Reimbursement: \$4,660.85
 Net Reimbursement: N.A.
 FPR Date: Not reported
 Pay Voucher Date: Not reported
 Protest Number: Not reported
 Fund Analyst: Joy Shulman
 Category: Retail Gas Station
 Facility Information: COLORADO SPRINGS, CO 80904, EL PASO County
 Technical Reviewer: Larry Delin
 Technical Reviewer Phone: (303) 318-8537
 Fund Analyst Phone: (303) 318-8511

Facility ID: 10850
 Payee Name: ULTRAMAR DIAMOND SHAMROCK
 Event ID: 589
 RAP ID: 184
 Commissioned Date: 2/7/1997
 Cap Status: Approved
 Eligibility Type Description: Tank Owner/Operator
 Total Percent Reduction: 0.0
 Total Reimbursement for Event: \$306,272.60
 Rap Type Description: Original
 Rap Status: Approved
 Rap Filed Date: 12/31/1991
 Total Reimbursement: \$39,244.96
 Net Reimbursement: \$4,373.66

MAP FINDINGS

Map ID
 Direction
 Distance
 Distance (ft.)Site

EDR ID Number
 EPA ID Number

Database(s)

DIAMOND SHAMROCK 675 (Continued)

U003748761

FPR Date: 2/7/1997
 Pay Voucher Date: 2/21/1997
 Protest Number: Not reported
 Fund Analyst: Unknown
 Category: Retail Gas Station
 Facility Information: COLORADO SPRINGS, CO 80904, EL PASO County
 Technical Reviewer: Larry Delin
 Technical Reviewer Phone: (303) 318-8537
 Fund Analyst Phone: No Listing

Facility ID: 10850
 Payee Name: ULTRAMAR DIAMOND SHAMROCK
 Event ID: 589
 RAP ID: 3046
 Commissioned Date: 7/23/1999
 Cap Status: Approved
 Eligibility Type Description: Tank Owner/Operator
 Total Percent Reduction: 7.0
 Total Reimbursement for Event: \$306,272.60
 Rap Type Description: Supplemental
 Rap Status: Approved
 Rap Filed Date: 12/11/1998
 Total Reimbursement: \$140,767.45
 Net Reimbursement: \$130,061.86
 FPR Date: 7/23/1999
 Pay Voucher Date: 8/5/1999
 Protest Number: Not reported
 Fund Analyst: Bev Snodgrass
 Category: Retail Gas Station
 Facility Information: COLORADO SPRINGS, CO 80904, EL PASO County
 Technical Reviewer: Larry Delin
 Technical Reviewer Phone: (303) 318-8537
 Fund Analyst Phone: (303) 318-8512

Facility ID: 10850
 Payee Name: ULTRAMAR DIAMOND SHAMROCK
 Event ID: 589
 RAP ID: 4323
 Commissioned Date: N.A.
 Cap Status: Approved
 Eligibility Type Description: Tank Owner/Operator
 Total Percent Reduction: 7.0
 Total Reimbursement for Event: \$306,272.60
 Rap Type Description: Supplemental
 Rap Status: Approved
 Rap Filed Date: 7/11/2000
 Total Reimbursement: \$45,002.19
 Net Reimbursement: \$40,440.25
 FPR Date: 7/1/2002
 Pay Voucher Date: 7/12/2002
 Protest Number: Not reported
 Fund Analyst: Joy Shulman
 Category: Retail Gas Station
 Facility Information: COLORADO SPRINGS, CO 80904, EL PASO County
 Technical Reviewer: Larry Delin
 Technical Reviewer Phone: (303) 318-8537
 Fund Analyst Phone: (303) 318-8511

MAP FINDINGS

Map ID
 Direction
 Distance
 Distance (ft.)Site

EDR ID Number
 EPA ID Number

Database(s)

DIAMOND SHAMROCK 675 (Continued)

U003748761

Facility ID: 10850
 Payee Name: ULTRAMAR DIAMOND SHAMROCK
 Event ID: 589
 RAP ID: 7193
 Commissioned Date: N.A.
 Cap Status: Approved
 Eligibility Type Description: Tank Owner/Operator
 Total Percent Reduction: 7.0
 Total Reimbursement for Event: \$306,272.60
 Rap Type Description: Supplemental
 Rap Status: Approved
 Rap Filed Date: 2/12/2003
 Total Reimbursement: \$16,950.03
 Net Reimbursement: \$15,720.74
 FPR Date: 7/28/2003
 Pay Voucher Date: 8/7/2003
 Protest Number: Not reported
 Fund Analyst: Jen Lillie Tomas
 Category: Retail Gas Station
 Facility Information: COLORADO SPRINGS, CO 80904, EL PASO County
 Technical Reviewer: Larry Delin
 Technical Reviewer Phone: (303) 318-8537
 Fund Analyst Phone: (303) 318-8516

Facility ID: 10850
 Payee Name: ULTRAMAR DIAMOND SHAMROCK
 Event ID: 589
 RAP ID: 7349
 Commissioned Date: N.A.
 Cap Status: Approved
 Eligibility Type Description: Tank Owner/Operator
 Total Percent Reduction: 7.0
 Total Reimbursement for Event: \$306,272.60
 Rap Type Description: Supplemental
 Rap Status: Approved
 Rap Filed Date: 3/13/2003
 Total Reimbursement: \$4,416.09
 Net Reimbursement: \$4,106.96
 FPR Date: 5/23/2003
 Pay Voucher Date: 6/11/2003
 Protest Number: Not reported
 Fund Analyst: Joy Shulman
 Category: Retail Gas Station
 Facility Information: COLORADO SPRINGS, CO 80904, EL PASO County
 Technical Reviewer: Larry Delin
 Technical Reviewer Phone: (303) 318-8537
 Fund Analyst Phone: (303) 318-8511

Facility ID: 10850
 Payee Name: ULTRAMAR DIAMOND SHAMROCK
 Event ID: 589
 RAP ID: 6249
 Commissioned Date: N.A.
 Cap Status: Approved
 Eligibility Type Description: Tank Owner/Operator
 Total Percent Reduction: 7.0
 Total Reimbursement for Event: \$306,272.60

MAP FINDINGS

Map ID
 Direction
 Distance
 Distance (ft.)Site

EDR ID Number
 EPA ID Number

Database(s)

DIAMOND SHAMROCK 675 (Continued)

U003748761

Rap Type Description: Supplemental
 Rap Status: Approved
 Rap Filed Date: 6/19/2002
 Total Reimbursement: \$30,007.55
 Net Reimbursement: \$27,573.15
 FPR Date: 3/26/2003
 Pay Voucher Date: 4/11/2003
 Protest Number: Not reported
 Fund Analyst: Bev Snodgrass
 Category: Retail Gas Station
 Facility Information: COLORADO SPRINGS, CO 80904, EL PASO County
 Technical Reviewer: Larry Delin
 Technical Reviewer Phone: (303) 318-8537
 Fund Analyst Phone: (303) 318-8512

Facility ID: 10850
 Payee Name: ULTRAMAR DIAMOND SHAMROCK
 Event ID: 589
 RAP ID: 7911
 Commissioned Date: N.A.
 Cap Status: Approved
 Eligibility Type Description: Tank Owner/Operator
 Total Percent Reduction: 7.0
 Total Reimbursement for Event: \$306,272.60
 Rap Type Description: Supplemental
 Rap Status: Approved
 Rap Filed Date: 7/14/2003
 Total Reimbursement: \$2,718.64
 Net Reimbursement: \$2,528.34
 FPR Date: 10/3/2003
 Pay Voucher Date: 10/23/2003
 Protest Number: Not reported
 Fund Analyst: Chris Dufex
 Category: Retail Gas Station
 Facility Information: COLORADO SPRINGS, CO 80904, EL PASO County
 Technical Reviewer: Larry Delin
 Technical Reviewer Phone: (303) 318-8537
 Fund Analyst Phone: (303) 318-8515

Facility ID: 10850
 Payee Name: ULTRAMAR DIAMOND SHAMROCK
 Event ID: 589
 RAP ID: 8073
 Commissioned Date: N.A.
 Cap Status: Approved
 Eligibility Type Description: Tank Owner/Operator
 Total Percent Reduction: 7.0
 Total Reimbursement for Event: \$306,272.60
 Rap Type Description: Supplemental
 Rap Status: Approved
 Rap Filed Date: 8/15/2003
 Total Reimbursement: \$2,272.17
 Net Reimbursement: \$2,113.12
 FPR Date: 11/4/2003
 Pay Voucher Date: 11/26/2003
 Protest Number: Not reported
 Fund Analyst: Joy Shulman

MAP FINDINGS

Map ID
 Direction
 Distance
 Distance (ft.)Site

EDR ID Number
 EPA ID Number

Database(s)

DIAMOND SHAMROCK 675 (Continued)

U003748761

Category: Retail Gas Station
 Facility Information: COLORADO SPRINGS, CO 80904, EL PASO County
 Technical Reviewer: Larry Delin
 Technical Reviewer Phone: (303) 318-8537
 Fund Analyst Phone: (303) 318-8511

Facility ID: 10850
 Payee Name: ULTRAMAR DIAMOND SHAMROCK
 Event ID: 589
 RAP ID: 7383
 Commissioned Date: N.A.
 Cap Status: Approved
 Eligibility Type Description: Tank Owner/Operator
 Total Percent Reduction: 7.0
 Total Reimbursement for Event: \$306,272.60
 Rap Type Description: Supplemental
 Rap Status: Approved
 Rap Filed Date: 3/28/2003
 Total Reimbursement: \$1,492.70
 Net Reimbursement: \$1,388.21
 FPR Date: 5/29/2003
 Pay Voucher Date: 6/12/2003
 Protest Number: Not reported
 Fund Analyst: Bev Snodgrass
 Category: Retail Gas Station
 Facility Information: COLORADO SPRINGS, CO 80904, EL PASO County
 Technical Reviewer: Larry Delin
 Technical Reviewer Phone: (303) 318-8537
 Fund Analyst Phone: (303) 318-8512

Facility ID: 10850
 Payee Name: ULTRAMAR DIAMOND SHAMROCK
 Event ID: 589
 RAP ID: 7750
 Commissioned Date: N.A.
 Cap Status: Approved
 Eligibility Type Description: Tank Owner/Operator
 Total Percent Reduction: 7.0
 Total Reimbursement for Event: \$306,272.60
 Rap Type Description: Supplemental
 Rap Status: Approved
 Rap Filed Date: 6/3/2003
 Total Reimbursement: \$1,513.56
 Net Reimbursement: \$1,407.61
 FPR Date: 8/19/2003
 Pay Voucher Date: 9/4/2003
 Protest Number: Not reported
 Fund Analyst: Jen Lillie Tomas
 Category: Retail Gas Station
 Facility Information: COLORADO SPRINGS, CO 80904, EL PASO County
 Technical Reviewer: Larry Delin
 Technical Reviewer Phone: (303) 318-8537
 Fund Analyst Phone: (303) 318-8516

Facility ID: 10850
 Payee Name: ULTRAMAR DIAMOND SHAMROCK
 Event ID: 589

MAP FINDINGS

Map ID
 Direction
 Distance
 Distance (ft.)Site

EDR ID Number
 EPA ID Number

Database(s)

DIAMOND SHAMROCK 675 (Continued)

U003748761

RAP ID: 7565
 Commissioned Date: N.A.
 Cap Status: Approved
 Eligibility Type Description: Tank Owner/Operator
 Total Percent Reduction: 7.0
 Total Reimbursement for Event: \$306,272.60
 Rap Type Description: Supplemental
 Rap Status: Approved
 Rap Filed Date: 4/29/2003
 Total Reimbursement: \$257.32
 Net Reimbursement: \$239.31
 FPR Date: 7/29/2003
 Pay Voucher Date: 8/7/2003
 Protest Number: Not reported
 Fund Analyst: Joy Shulman
 Category: Retail Gas Station
 Facility Information: COLORADO SPRINGS, CO 80904, EL PASO County
 Technical Reviewer: Larry Delin
 Technical Reviewer Phone: (303) 318-8537
 Fund Analyst Phone: (303) 318-8511

Facility ID: 10850
 Payee Name: ULTRAMAR DIAMOND SHAMROCK
 Event ID: 589
 RAP ID: 8981
 Commissioned Date: N.A.
 Cap Status: Approved
 Eligibility Type Description: Tank Owner/Operator
 Total Percent Reduction: 7.0
 Total Reimbursement for Event: \$306,272.60
 Rap Type Description: Supplemental
 Rap Status: Approved
 Rap Filed Date: 2/18/2004
 Total Reimbursement: \$6,390.33
 Net Reimbursement: \$5,943.01
 FPR Date: 6/24/2004
 Pay Voucher Date: 7/8/2004
 Protest Number: Not reported
 Fund Analyst: Don McAllister
 Category: Retail Gas Station
 Facility Information: COLORADO SPRINGS, CO 80904, EL PASO County
 Technical Reviewer: Larry Delin
 Technical Reviewer Phone: (303) 318-8537
 Fund Analyst Phone: (303) 318-8515

Facility ID: 10850
 Payee Name: ULTRAMAR DIAMOND SHAMROCK
 Event ID: 589
 RAP ID: 8463
 Commissioned Date: N.A.
 Cap Status: Approved
 Eligibility Type Description: Tank Owner/Operator
 Total Percent Reduction: 7.0
 Total Reimbursement for Event: \$306,272.60
 Rap Type Description: Supplemental
 Rap Status: Approved
 Rap Filed Date: 11/14/2003

MAP FINDINGS

Map ID
 Direction
 Distance
 Distance (ft.)Site

EDR ID Number
 EPA ID Number

Database(s)

DIAMOND SHAMROCK 675 (Continued)

U003748761

Total Reimbursement: \$3,335.29
 Net Reimbursement: \$3,101.82
 FPR Date: 10/14/2004
 Pay Voucher Date: 10/19/2004
 Protest Number: Not reported
 Fund Analyst: Cindee Garner-Floro
 Category: Retail Gas Station
 Facility Information: COLORADO SPRINGS, CO 80904, EL PASO County
 Technical Reviewer: Larry Delin
 Technical Reviewer Phone: (303) 318-8537
 Fund Analyst Phone: (303) 318-8513

Facility ID: 10850
 Payee Name: ULTRAMAR DIAMOND SHAMROCK
 Event ID: 589
 RAP ID: 8299
 Commissioned Date: N.A.
 Cap Status: Approved
 Eligibility Type Description: Tank Owner/Operator
 Total Percent Reduction: 7.0
 Total Reimbursement for Event: \$306,272.60
 Rap Type Description: Supplemental
 Rap Status: Approved
 Rap Filed Date: 10/9/2003
 Total Reimbursement: \$2,570.51
 Net Reimbursement: \$2,435.76
 FPR Date: 7/1/2004
 Pay Voucher Date: 7/21/2004
 Protest Number: Not reported
 Fund Analyst: Cindee Garner-Floro
 Category: Retail Gas Station
 Facility Information: COLORADO SPRINGS, CO 80904, EL PASO County
 Technical Reviewer: Larry Delin
 Technical Reviewer Phone: (303) 318-8537
 Fund Analyst Phone: (303) 318-8513

Facility ID: 10850
 Payee Name: ULTRAMAR DIAMOND SHAMROCK
 Event ID: 589
 RAP ID: 9399
 Commissioned Date: N.A.
 Cap Status: Approved
 Eligibility Type Description: Tank Owner/Operator
 Total Percent Reduction: 7.0
 Total Reimbursement for Event: \$306,272.60
 Rap Type Description: Supplemental
 Rap Status: Approved
 Rap Filed Date: 5/7/2004
 Total Reimbursement: \$5,021.76
 Net Reimbursement: \$4,670.24
 FPR Date: 9/14/2004
 Pay Voucher Date: 9/28/2004
 Protest Number: Not reported
 Fund Analyst: Jen Lillie Tomas
 Category: Retail Gas Station
 Facility Information: COLORADO SPRINGS, CO 80904, EL PASO County
 Technical Reviewer: Larry Delin

MAP FINDINGS

Map ID
 Direction
 Distance
 Distance (ft.)Site

EDR ID Number
 EPA ID Number

Database(s)

DIAMOND SHAMROCK 675 (Continued)

U003748761

Technical Reviewer Phone:	(303) 318-8537
Fund Analyst Phone:	(303) 318-8516
Facility ID:	10850
Payee Name:	ULTRAMAR DIAMOND SHAMROCK
Event ID:	589
RAP ID:	9733
Commissioned Date:	N.A.
Cap Status:	Approved
Eligibility Type Description:	Tank Owner/Operator
Total Percent Reduction:	7.0
Total Reimbursement for Event:	\$306,272.60
Rap Type Description:	Supplemental
Rap Status:	Approved
Rap Filed Date:	7/8/2004
Total Reimbursement:	\$2,514.76
Net Reimbursement:	\$2,338.73
FPR Date:	11/4/2004
Pay Voucher Date:	11/16/2004
Protest Number:	Not reported
Fund Analyst:	Cindee Garner-Floro
Category:	Retail Gas Station
Facility Information:	COLORADO SPRINGS, CO 80904, EL PASO County
Technical Reviewer:	Larry Delin
Technical Reviewer Phone:	(303) 318-8537
Fund Analyst Phone:	(303) 318-8513
Facility ID:	10850
Payee Name:	ULTRAMAR DIAMOND SHAMROCK
Event ID:	589
RAP ID:	10099
Commissioned Date:	N.A.
Cap Status:	Approved
Eligibility Type Description:	Tank Owner/Operator
Total Percent Reduction:	7.0
Total Reimbursement for Event:	\$306,272.60
Rap Type Description:	Supplemental
Rap Status:	Approved
Rap Filed Date:	9/7/2004
Total Reimbursement:	\$3,810.42
Net Reimbursement:	\$3,496.26
FPR Date:	1/7/2005
Pay Voucher Date:	1/20/2005
Protest Number:	77-283
Fund Analyst:	Don McAllister
Category:	Retail Gas Station
Facility Information:	COLORADO SPRINGS, CO 80904, EL PASO County
Technical Reviewer:	Larry Delin
Technical Reviewer Phone:	(303) 318-8537
Fund Analyst Phone:	(303) 318-8515
Facility ID:	10850
Payee Name:	ULTRAMAR DIAMOND SHAMROCK
Event ID:	589
RAP ID:	10365
Commissioned Date:	N.A.
Cap Status:	Approved

MAP FINDINGS

Map ID
 Direction
 Distance
 Distance (ft.)Site

EDR ID Number
 EPA ID Number

Database(s)

DIAMOND SHAMROCK 675 (Continued)

U003748761

Eligibility Type Description: Tank Owner/Operator
 Total Percent Reduction: 7.0
 Total Reimbursement for Event: \$306,272.60
 Rap Type Description: Supplemental
 Rap Status: Approved
 Rap Filed Date: 10/28/2004
 Total Reimbursement: \$2,666.23
 Net Reimbursement: \$2,479.59
 FPR Date: 2/15/2005
 Pay Voucher Date: 3/3/2005
 Protest Number: Not reported
 Fund Analyst: Cindee Garner-Floro
 Category: Retail Gas Station
 Facility Information: COLORADO SPRINGS, CO 80904, EL PASO County
 Technical Reviewer: Larry Delin
 Technical Reviewer Phone: (303) 318-8537
 Fund Analyst Phone: (303) 318-8513

Facility ID: 10850
 Payee Name: ULTRAMAR DIAMOND SHAMROCK
 Event ID: 589
 RAP ID: 10852
 Commissioned Date: N.A.
 Cap Status: Approved
 Eligibility Type Description: Tank Owner/Operator
 Total Percent Reduction: 7.0
 Total Reimbursement for Event: \$306,272.60
 Rap Type Description: Supplemental
 Rap Status: Approved
 Rap Filed Date: 2/2/2005
 Total Reimbursement: \$5,418.32
 Net Reimbursement: \$0.00
 FPR Date: 5/13/2005
 Pay Voucher Date: Not reported
 Protest Number: Not reported
 Fund Analyst: Don McAllister
 Category: Retail Gas Station
 Facility Information: COLORADO SPRINGS, CO 80904, EL PASO County
 Technical Reviewer: Larry Delin
 Technical Reviewer Phone: (303) 318-8537
 Fund Analyst Phone: (303) 318-8515

Facility ID: 10850
 Payee Name: ULTRAMAR DIAMOND SHAMROCK
 Event ID: 589
 RAP ID: 11538
 Commissioned Date: N.A.
 Cap Status: Approved
 Eligibility Type Description: Tank Owner/Operator
 Total Percent Reduction: 7.0
 Total Reimbursement for Event: \$306,272.60
 Rap Type Description: Supplemental
 Rap Status: Approved
 Rap Filed Date: 5/5/2005
 Total Reimbursement: \$6,231.58
 Net Reimbursement: \$5,795.37
 FPR Date: 9/9/2005

MAP FINDINGS

Map ID
 Direction
 Distance
 Distance (ft.)Site

EDR ID Number
 EPA ID Number

Database(s)

DIAMOND SHAMROCK 675 (Continued)

U003748761

Pay Voucher Date: 9/29/2005
 Protest Number: Not reported
 Fund Analyst: Carolyn Skaggs
 Category: Retail Gas Station
 Facility Information: COLORADO SPRINGS, CO 80904, EL PASO County
 Technical Reviewer: Larry Delin
 Technical Reviewer Phone: (303) 318-8537
 Fund Analyst Phone: (303) 318-8514

Facility ID: 10850
 Payee Name: ULTRAMAR DIAMOND SHAMROCK
 Event ID: 589
 RAP ID: 12027
 Commissioned Date: N.A.
 Cap Status: Approved
 Eligibility Type Description: Tank Owner/Operator
 Total Percent Reduction: 0.0
 Total Reimbursement for Event: \$306,272.60
 Rap Type Description: Supplemental
 Rap Status: Approved
 Rap Filed Date: 7/7/2005
 Total Reimbursement: \$5,039.04
 Net Reimbursement: \$5,039.04
 FPR Date: 8/8/2005
 Pay Voucher Date: 8/31/2005
 Protest Number: Not reported
 Fund Analyst: Jane Bral
 Category: Retail Gas Station
 Facility Information: COLORADO SPRINGS, CO 80904, EL PASO County
 Technical Reviewer: Larry Delin
 Technical Reviewer Phone: (303) 318-8537
 Fund Analyst Phone: (303) 318-8543

Facility ID: 10850
 Payee Name: ULTRAMAR DIAMOND SHAMROCK
 Event ID: 589
 RAP ID: 12876
 Commissioned Date: N.A.
 Cap Status: Approved
 Eligibility Type Description: Tank Owner/Operator
 Total Percent Reduction: 7.0
 Total Reimbursement for Event: \$306,272.60
 Rap Type Description: Supplemental
 Rap Status: Approved
 Rap Filed Date: 11/14/2005
 Total Reimbursement: \$4,063.00
 Net Reimbursement: \$3,778.59
 FPR Date: 1/20/2006
 Pay Voucher Date: 2/10/2006
 Protest Number: Not reported
 Fund Analyst: Carolyn Skaggs
 Category: Retail Gas Station
 Facility Information: COLORADO SPRINGS, CO 80904, EL PASO County
 Technical Reviewer: Larry Delin
 Technical Reviewer Phone: (303) 318-8537
 Fund Analyst Phone: (303) 318-8514

MAP FINDINGS

Map ID
 Direction
 Distance
 Distance (ft.)Site

EDR ID Number
 EPA ID Number

Database(s)

DIAMOND SHAMROCK 675 (Continued)

U003748761

Facility ID: 10850
 Payee Name: ULTRAMAR DIAMOND SHAMROCK
 Event ID: 589
 RAP ID: 12240
 Commissioned Date: N.A.
 Cap Status: Approved
 Eligibility Type Description: Tank Owner/Operator
 Total Percent Reduction: 7.0
 Total Reimbursement for Event: \$306,272.60
 Rap Type Description: Supplemental
 Rap Status: Approved
 Rap Filed Date: 8/8/2005
 Total Reimbursement: \$4,308.56
 Net Reimbursement: \$4,006.96
 FPR Date: 11/25/2005
 Pay Voucher Date: 12/19/2005
 Protest Number: Not reported
 Fund Analyst: Carolyn Skaggs
 Category: Retail Gas Station
 Facility Information: COLORADO SPRINGS, CO 80904, EL PASO County
 Technical Reviewer: Larry Delin
 Technical Reviewer Phone: (303) 318-8537
 Fund Analyst Phone: (303) 318-8514

Facility ID: 10850
 Payee Name: ULTRAMAR DIAMOND SHAMROCK
 Event ID: 589
 RAP ID: 14448
 Commissioned Date: N.A.
 Cap Status: Approved
 Eligibility Type Description: Tank Owner/Operator
 Total Percent Reduction: 7.0
 Total Reimbursement for Event: \$306,272.60
 Rap Type Description: eRAP Supplemental
 Rap Status: Approved
 Rap Filed Date: 8/15/2006
 Total Reimbursement: \$3,455.38
 Net Reimbursement: \$3,213.50
 FPR Date: 7/13/2007
 Pay Voucher Date: 7/30/2007
 Protest Number: Not reported
 Fund Analyst: Joy Shulman
 Category: Retail Gas Station
 Facility Information: COLORADO SPRINGS, CO 80904, EL PASO County
 Technical Reviewer: Larry Delin
 Technical Reviewer Phone: (303) 318-8537
 Fund Analyst Phone: (303) 318-8511

Facility ID: 10850
 Payee Name: ULTRAMAR DIAMOND SHAMROCK
 Event ID: 589
 RAP ID: 13843
 Commissioned Date: N.A.
 Cap Status: Approved
 Eligibility Type Description: Tank Owner/Operator
 Total Percent Reduction: 7.0
 Total Reimbursement for Event: \$306,272.60

MAP FINDINGS

Map ID
 Direction
 Distance
 Distance (ft.)Site

EDR ID Number
 EPA ID Number

Database(s)

DIAMOND SHAMROCK 675 (Continued)

U003748761

Rap Type Description: eRAP Supplemental
 Rap Status: Approved
 Rap Filed Date: 5/5/2006
 Total Reimbursement: \$4,106.98
 Net Reimbursement: \$3,819.49
 FPR Date: 7/13/2007
 Pay Voucher Date: 7/30/2007
 Protest Number: Not reported
 Fund Analyst: Joy Shulman
 Category: Retail Gas Station
 Facility Information: COLORADO SPRINGS, CO 80904, EL PASO County
 Technical Reviewer: Larry Delin
 Technical Reviewer Phone: (303) 318-8537
 Fund Analyst Phone: (303) 318-8511

Facility ID: 10850
 Payee Name: ULTRAMAR DIAMOND SHAMROCK
 Event ID: 589
 RAP ID: 13624
 Commissioned Date: N.A.
 Cap Status: Approved
 Eligibility Type Description: Tank Owner/Operator
 Total Percent Reduction: 7.0
 Total Reimbursement for Event: \$306,272.60
 Rap Type Description: Supplemental
 Rap Status: Approved
 Rap Filed Date: 3/20/2006
 Total Reimbursement: \$5,787.47
 Net Reimbursement: \$5,382.35
 FPR Date: 7/12/2006
 Pay Voucher Date: 7/19/2006
 Protest Number: Not reported
 Fund Analyst: Carolyn Skaggs
 Category: Retail Gas Station
 Facility Information: COLORADO SPRINGS, CO 80904, EL PASO County
 Technical Reviewer: Larry Delin
 Technical Reviewer Phone: (303) 318-8537
 Fund Analyst Phone: (303) 318-8514

7

**OLD TOWNE PROPANE
 2725 W COLORADO AVE
 COLORADO SPRINGS, CO 80904**

**AST A100288478
 N/A**

AST:

Facility Status: OPEN
 Tank ID: 36052
 Tank Count: 14309
 Facility ID: 16407
 Owner ID: 19684
 Tank Tag: 16407-1
 Capacity: 1000
 Tank Contents: LPG
 Tank Type: LPG-AG
 Owner: OLD TOWNE PROPANE
 Tank Owner: Not reported

Facility Status: OPEN
 Tank ID: 41154

MAP FINDINGS

Map ID
 Direction
 Distance
 Distance (ft.)Site

EDR ID Number
 EPA ID Number

Database(s)

OLD TOWNE PROPANE (Continued)

A100288478

Tank Count: 14309
 Facility ID: 16407
 Owner ID: 19684
 Tank Tag: '16407-2
 Capacity: 1000
 Tank Contents: LPG
 Tank Type: LPG-AG
 Owner: OLD TOWNE PROPANE
 Tank Owner: Not reported

OWNER:

Owner Id: 19684
 Last Name: OLD TOWNE PROPANE
 First Name: Not reported
 Middle Init: Not reported
 Owner: Not reported
 Owner Address: 2725 W COLORADO AVE
 Owner City: COLORADO SPRINGS
 Owner State: CO
 Owner County: EL PASO
 Owner Zip: 80904

7

**ROGER & PHIL MCLAUGHLIN
 2811 W CUCHARRAS
 COLORADO SPRINGS, CO 80904**

**UST U003117865
 N/A**

CO UST:

Facility ID: 3792
Facility Status: CLOSED

OWNER:

Owner Id: 4578
 Last Name: ROGER & PHIL MCLAUGHLIN
 First Name: Not reported
 Middle Init: Not reported
 Owner: Not reported
 Owner Address: 2811 W CUCHARRAS
 Owner City: COLORADO SPRINGS
 Owner State: CO
 Owner County: EL PASO
 Owner Zip: 80904

Tank ID: 10678
 Tank Count: 24749
 Tank Tag: '3792-1
 Tank Capacity: 1000
 Tank Chemical: 4 - Diesel
 Tank Type: UST
 Tank Owner: Not reported

Tank ID: 10679
 Tank Count: 24749
 Tank Tag: '3792-2
 Tank Capacity: 1000
 Tank Chemical: 4 - Diesel
 Tank Type: UST

MAP FINDINGS

Map ID
 Direction
 Distance
 Distance (ft.)Site

EDR ID Number
 EPA ID Number

Database(s)

ROGER & PHIL MCLAUGHLIN (Continued)

U003117865

Tank Owner: Not reported

Tank ID: 10680
 Tank Count: 24749
 Tank Tag: '3792-3
 Tank Capacity: 2000
 Tank Chemical: 4 - Diesel
 Tank Type: UST
 Tank Owner: Not reported

7

**HEALTH MARTRIX THE
 2802 W COLORADO AVE
 COLORADO SPRINGS, CO 80904**

**FINDS 1000292617
 RCRA-NonGen COD007080088**

FINDS:

Other Pertinent Environmental Activity Identified at Site

RCRAInfo is a national information system that supports the Resource Conservation and Recovery Act (RCRA) program through the tracking of events and activities related to facilities that generate, transport, and treat, store, or dispose of hazardous waste. RCRAInfo allows RCRA program staff to track the notification, permit, compliance, and corrective action activities required under RCRA.

RCRA-NonGen:

Date form received by agency: 09/17/1998
 Facility name: HEALTH MARTRIX THE
 Facility address: 2802 W COLORADO AVE
 COLORADO SPRINGS, CO 80904
 EPA ID: COD007080088
 Mailing address: W COLORADO AVE
 COLORADO SPRINGS, CO 80934
 Contact: DEAN ADELE
 Contact address: 2802 W COLORADO AVE
 COLORADO SPRINGS, CO 80934
 Contact country: US
 Contact telephone: (719) 520-1515
 Contact email: Not reported
 EPA Region: 08
 Land type: Facility is not located on Indian land. Additional information is not known.
 Classification: Non-Generator
 Description: Handler: Non-Generators do not presently generate hazardous waste

Owner/Operator Summary:

Owner/operator name: THOMAS L CARSON
 Owner/operator address: 2802 W COLORADO AVE
 COLORADO SPRINGS, CO 80909
 Owner/operator country: US
 Owner/operator telephone: (719) 520-1515
 Legal status: Private
 Owner/Operator Type: Owner
 Owner/Op start date: 01/01/0001
 Owner/Op end date: Not reported

MAP FINDINGS

Map ID
 Direction
 Distance
 Distance (ft.)Site

EDR ID Number

Database(s) EPA ID Number

HEALTH MARTRIX THE (Continued)

1000292617

Handler Activities Summary:

U.S. importer of hazardous waste: Unknown
 Mixed waste (haz. and radioactive): Unknown
 Recycler of hazardous waste: No
 Transporter of hazardous waste: No
 Treater, storer or disposer of HW: No
 Underground injection activity: No
 On-site burner exemption: Unknown
 Furnace exemption: Unknown
 Used oil fuel burner: No
 Used oil processor: No
 User oil refiner: No
 Used oil fuel marketer to burner: No
 Used oil Specification marketer: No
 Used oil transfer facility: No
 Used oil transporter: No
 Off-site waste receiver: Commercial status unknown

Hazardous Waste Summary:

Waste code: F002
 Waste name: THE FOLLOWING SPENT HALOGENATED SOLVENTS: TETRACHLOROETHYLENE, METHYLENE CHLORIDE, TRICHLOROETHYLENE, 1,1,1-TRICHLOROETHANE, CHLOROBENZENE, 1,1,2-TRICHLORO-1,2,2-TRIFLUOROETHANE, ORTHO-DICHLOROBENZENE, TRICHLOROFLUOROMETHANE, AND 1,1,2-TRICHLOROETHANE; ALL SPENT SOLVENT MIXTURES/BLENDS CONTAINING, BEFORE USE, A TOTAL OF TEN PERCENT OR MORE (BY VOLUME) OF ONE OR MORE OF THE ABOVE HALOGENATED SOLVENTS OR THOSE LISTED IN F001, F004, OR F005, AND STILL BOTTOMS FROM THE RECOVERY OF THESE SPENT SOLVENTS AND SPENT SOLVENT MIXTURES.

Facility Has Received Notices of Violations:

Regulation violated: Not reported
 Area of violation: Generators - General
 Date violation determined: 11/15/1990
 Date achieved compliance: 12/30/1990
 Violation lead agency: State
 Enforcement action: WRITTEN INFORMAL
 Enforcement action date: 11/20/1990
 Enf. disposition status: Not reported
 Enf. disp. status date: Not reported
 Enforcement lead agency: State
 Proposed penalty amount: Not reported
 Final penalty amount: Not reported
 Paid penalty amount: Not reported

Evaluation Action Summary:

Evaluation date: 11/15/1990
 Evaluation: NON-FINANCIAL RECORD REVIEW
 Area of violation: Generators - General
 Date achieved compliance: 12/30/1990
 Evaluation lead agency: State

MAP FINDINGS

Map ID			EDR ID Number
Direction			
Distance			
Distance (ft.)	Site	Database(s)	EPA ID Number

7	SPARROW & JACOBS INC	FINDS	1004679868
	2808 W COLORADO AVE	RCRA-CESQG	COD983802661
	COLORADO SPRINGS, CO 80904		

FINDS:

Other Pertinent Environmental Activity Identified at Site

RCRAInfo is a national information system that supports the Resource Conservation and Recovery Act (RCRA) program through the tracking of events and activities related to facilities that generate, transport, and treat, store, or dispose of hazardous waste. RCRAInfo allows RCRA program staff to track the notification, permit, compliance, and corrective action activities required under RCRA.

RCRA-CESQG:

Date form received by agency: 08/10/1993
 Facility name: SPARROW & JACOBS INC
 Facility address: 2808 W COLORADO AVE
 COLORADO SPRINGS, CO 80904
 EPA ID: COD983802661
 Mailing address: W COLORADO AVE
 COLORADO SPRINGS, CO 80904
 Contact: EDWARD VERANTH
 Contact address: 2808 W COLORADO AVE
 COLORADO SPRINGS, CO 80904
 Contact country: US
 Contact telephone: (719) 473-1167
 Contact email: Not reported
 EPA Region: 08
 Classification: Conditionally Exempt Small Quantity Generator
 Description: Handler: generates 100 kg or less of hazardous waste per calendar month, and accumulates 1000 kg or less of hazardous waste at any time; or generates 1 kg or less of acutely hazardous waste per calendar month, and accumulates at any time: 1 kg or less of acutely hazardous waste; or 100 kg or less of any residue or contaminated soil, waste or other debris resulting from the cleanup of a spill, into or on any land or water, of acutely hazardous waste; or generates 100 kg or less of any residue or contaminated soil, waste or other debris resulting from the cleanup of a spill, into or on any land or water, of acutely hazardous waste during any calendar month, and accumulates at any time: 1 kg or less of acutely hazardous waste; or 100 kg or less of any residue or contaminated soil, waste or other debris resulting from the cleanup of a spill, into or on any land or water, of acutely hazardous waste

Owner/Operator Summary:

Owner/operator name: EDWARD VERANTH
 Owner/operator address: 2808 W COLORADO AVE
 COLORADO SPRINGS, CO 80904
 Owner/operator country: Not reported
 Owner/operator telephone: (719) 473-1167
 Legal status: Private
 Owner/Operator Type: Owner
 Owner/Op start date: Not reported
 Owner/Op end date: Not reported

MAP FINDINGS

Map ID
 Direction
 Distance
 Distance (ft.)Site

EDR ID Number
 EPA ID Number

Database(s)

SPARROW & JACOBS INC (Continued)

1004679868

Handler Activities Summary:

U.S. importer of hazardous waste: Unknown
 Mixed waste (haz. and radioactive): Unknown
 Recycler of hazardous waste: No
 Transporter of hazardous waste: No
 Treater, storer or disposer of HW: No
 Underground injection activity: No
 On-site burner exemption: Unknown
 Furnace exemption: Unknown
 Used oil fuel burner: No
 Used oil processor: No
 User oil refiner: No
 Used oil fuel marketer to burner: No
 Used oil Specification marketer: No
 Used oil transfer facility: No
 Used oil transporter: No
 Off-site waste receiver: Commercial status unknown

Hazardous Waste Summary:

Waste code: D001
 Waste name: IGNITABLE HAZARDOUS WASTES ARE THOSE WASTES WHICH HAVE A FLASHPOINT OF LESS THAN 140 DEGREES FAHRENHEIT AS DETERMINED BY A PENSKEY-MARTENS CLOSED CUP FLASH POINT TESTER. ANOTHER METHOD OF DETERMINING THE FLASH POINT OF A WASTE IS TO REVIEW THE MATERIAL SAFETY DATA SHEET, WHICH CAN BE OBTAINED FROM THE MANUFACTURER OR DISTRIBUTOR OF THE MATERIAL. LACQUER THINNER IS AN EXAMPLE OF A COMMONLY USED SOLVENT WHICH WOULD BE CONSIDERED AS IGNITABLE HAZARDOUS WASTE.

Violation Status: No violations found

**8 COLORADO PHILADELPHIA REDUCTION WORKS
 E SIDE OF 31ST BTWN HWY 24 & ROBINSON ST
 COLORADO SPRINGS, CO 80904**

**CERCLIS 1000817106
 FINDS COD983802463**

CERCLIS:

Site ID: 0801365
 Federal Facility: Not a Federal Facility
 NPL Status: Not on the NPL
 Non NPL Status: Other Cleanup Activity: Private Party-Lead Cleanup

CERCLIS Site Contact Name(s):

Contact Name: Sabrina Forrest
 Contact Tel: (303) 312-6484
 Contact Title: Site Assessment Manager (SAM)

Contact Name: Sabrina Forrest
 Contact Tel: (303) 312-6484
 Contact Title: Site Assessment Manager (SAM)

CERCLIS Site Alias Name(s):

Alias Name: UNITED STATED REDUCTION & REFINING CO
 Alias Address: Not reported
 CO

Site Description: GOLD EXTRACTION FACILITY WHICH OPERATED FROM 1896 TO 1912.GOLD EXTRACTION FACILITY WHICH OPERATED FROM 1896 TO 1912.

CERCLIS Assessment History:

MAP FINDINGS

Map ID
 Direction
 Distance
 Distance (ft.)Site

EDR ID Number
 EPA ID Number

Database(s)

COLORADO PHILADELPHIA REDUCTION WORKS (Continued)

1000817106

Action: DISCOVERY
 Date Started: Not reported
 Date Completed: 08/03/1993
 Priority Level: Not reported

Action: PRELIMINARY ASSESSMENT
 Date Started: Not reported
 Date Completed: 07/12/1994
 Priority Level: High

Action: SITE INSPECTION
 Date Started: 11/22/1996
 Date Completed: 09/05/1997
 Priority Level: Low

FINDS:

Other Pertinent Environmental Activity Identified at Site

CERCLIS (Comprehensive Environmental Response, Compensation, and Liability Information System) is the Superfund database that is used to support management in all phases of the Superfund program. The system contains information on all aspects of hazardous waste sites, including an inventory of sites, planned and actual site activities, and financial information.

9

**DEES RV
 314 S 25TH ST
 COLORADO SPRINGS, CO 80904**

**AST A100288558
 N/A**

AST:

Facility Status: CLOSED
 Tank ID: 37477
 Tank Count: 24749
 Facility ID: 17081
 Owner ID: 19523
 Tank Tag: '17081-1
 Capacity: 500
 Tank Contents: LPG
 Tank Type: LPG
 Owner: LPG UNKNOWN OWNER
 Tank Owner: Not reported

OWNER:

Owner Id: 19523
 Last Name: LPG UNKNOWN OWNER
 First Name: Not reported
 Middle Init: Not reported
 Owner: Not reported
 Owner Address: DIVISION OF OIL & PUBLIC SAFETY
 Owner City: DENVER
 Owner State: CO
 Owner County: DENVER
 Owner Zip: 80202

MAP FINDINGS

Map ID			EDR ID Number
Direction			
Distance			
Distance (ft.)	Site	Database(s)	EPA ID Number

9	BOBS DISCOUNT COLLISION PAINT 2524 W CUCHARRAS COLORADO SPRINGS, CO 80904	FINDS RCRA-CESQG	1004679772 COD983800046
----------	--	-----------------------------------	--

FINDS:

Other Pertinent Environmental Activity Identified at Site

AFS (Aerometric Information Retrieval System (AIRS) Facility Subsystem) replaces the former Compliance Data System (CDS), the National Emission Data System (NEDS), and the Storage and Retrieval of Aerometric Data (SAROAD). AIRS is the national repository for information concerning airborne pollution in the United States. AFS is used to track emissions and compliance data from industrial plants. AFS data are utilized by states to prepare State Implementation Plans to comply with regulatory programs and by EPA as an input for the estimation of total national emissions. AFS is undergoing a major redesign to support facility operating permits required under Title V of the Clean Air Act.

The NEI (National Emissions Inventory) database contains information on stationary and mobile sources that emit criteria air pollutants and their precursors, as well as hazardous air pollutants (HAPs).

RCRAInfo is a national information system that supports the Resource Conservation and Recovery Act (RCRA) program through the tracking of events and activities related to facilities that generate, transport, and treat, store, or dispose of hazardous waste. RCRAInfo allows RCRA program staff to track the notification, permit, compliance, and corrective action activities required under RCRA.

RCRA-CESQG:

Date form received by agency: 11/22/1996

Facility name: BOBS DISCOUNT COLLISION PAINT

Facility address: 2524 W CUCHARRAS
 COLORADO SPRINGS, CO 80904

EPA ID: COD983800046

Mailing address: W CUCHARRAS
 COLORADO SPRINGS, CO 80904

Contact: BOB DIMENZA

Contact address: 2524 W CUCHARRAS
 COLORADO SPRINGS, CO 80904

Contact country: US

Contact telephone: (719) 475-7463

Contact email: Not reported

EPA Region: 08

Classification: Conditionally Exempt Small Quantity Generator

Description: Handler: generates 100 kg or less of hazardous waste per calendar month, and accumulates 1000 kg or less of hazardous waste at any time; or generates 1 kg or less of acutely hazardous waste per calendar month, and accumulates at any time: 1 kg or less of acutely hazardous waste; or 100 kg or less of any residue or contaminated soil, waste or other debris resulting from the cleanup of a spill, into or on any land or water, of acutely hazardous waste; or generates 100 kg or less of any residue or contaminated soil, waste or other debris resulting from the cleanup of a spill, into or on any land or water, of acutely hazardous waste during any calendar month, and accumulates at any time: 1 kg or less of acutely hazardous waste; or 100 kg or less of any residue or contaminated soil, waste or other debris resulting from

MAP FINDINGS

Map ID
 Direction
 Distance
 Distance (ft.)Site

EDR ID Number

Database(s) EPA ID Number

BOBS DISCOUNT COLLISION PAINT (Continued)

1004679772

the cleanup of a spill, into or on any land or water, of acutely hazardous waste

Owner/Operator Summary:

Owner/operator name: BOB DIMENZA
 Owner/operator address: 5810 CHOKE CHERRY DRIVE
 COLORADO SPINGS, CO 80919
 Owner/operator country: Not reported
 Owner/operator telephone: (719) 260-8645
 Legal status: Private
 Owner/Operator Type: Owner
 Owner/Op start date: Not reported
 Owner/Op end date: Not reported

Handler Activities Summary:

U.S. importer of hazardous waste: Unknown
 Mixed waste (haz. and radioactive): Unknown
 Recycler of hazardous waste: No
 Transporter of hazardous waste: No
 Treater, storer or disposer of HW: No
 Underground injection activity: No
 On-site burner exemption: Unknown
 Furnace exemption: Unknown
 Used oil fuel burner: No
 Used oil processor: No
 User oil refiner: No
 Used oil fuel marketer to burner: No
 Used oil Specification marketer: No
 Used oil transfer facility: No
 Used oil transporter: No
 Off-site waste receiver: Commercial status unknown

Hazardous Waste Summary:

Waste code: D001
 Waste name: IGNITABLE HAZARDOUS WASTES ARE THOSE WASTES WHICH HAVE A FLASHPOINT OF LESS THAN 140 DEGREES FAHRENHEIT AS DETERMINED BY A PENSKEY-MARTENS CLOSED CUP FLASH POINT TESTER. ANOTHER METHOD OF DETERMINING THE FLASH POINT OF A WASTE IS TO REVIEW THE MATERIAL SAFETY DATA SHEET, WHICH CAN BE OBTAINED FROM THE MANUFACTURER OR DISTRIBUTOR OF THE MATERIAL. LACQUER THINNER IS AN EXAMPLE OF A COMMONLY USED SOLVENT WHICH WOULD BE CONSIDERED AS IGNITABLE HAZARDOUS WASTE.

Waste code: D006
 Waste name: CADMIUM

Waste code: D007
 Waste name: CHROMIUM

Waste code: D008
 Waste name: LEAD

Waste code: F003
 Waste name: THE FOLLOWING SPENT NON-HALOGENATED SOLVENTS: XYLENE, ACETONE, ETHYL ACETATE, ETHYL BENZENE, ETHYL ETHER, METHYL ISOBUTYL KETONE, N-BUTYL ALCOHOL, CYCLOHEXANONE, AND METHANOL; ALL SPENT SOLVENT MIXTURES/BLENDS CONTAINING, BEFORE USE, ONLY THE ABOVE SPENT

MAP FINDINGS

Map ID
 Direction
 Distance
 Distance (ft.)Site

EDR ID Number
 EPA ID Number

Database(s)

BOBS DISCOUNT COLLISION PAINT (Continued)

1004679772

NON-HALOGENATED SOLVENTS; AND ALL SPENT SOLVENT MIXTURES/BLENDS CONTAINING, BEFORE USE, ONE OR MORE OF THE ABOVE NON-HALOGENATED SOLVENTS, AND, A TOTAL OF TEN PERCENT OR MORE (BY VOLUME) OF ONE OR MORE OF THOSE SOLVENTS LISTED IN F001, F002, F004, AND F005, AND STILL BOTTOMS FROM THE RECOVERY OF THESE SPENT SOLVENTS AND SPENT SOLVENT MIXTURES.

Waste code: F005

Waste name: THE FOLLOWING SPENT NON-HALOGENATED SOLVENTS: TOLUENE, METHYL ETHYL KETONE, CARBON DISULFIDE, ISOBUTANOL, PYRIDINE, BENZENE, 2-ETHOXYETHANOL, AND 2-NITROPROPANE; ALL SPENT SOLVENT MIXTURES/BLENDS CONTAINING, BEFORE USE, A TOTAL OF TEN PERCENT OR MORE (BY VOLUME) OF ONE OR MORE OF THE ABOVE NON-HALOGENATED SOLVENTS OR THOSE SOLVENTS LISTED IN F001, F002, OR F004; AND STILL BOTTOMS FROM THE RECOVERY OF THESE SPENT SOLVENTS AND SPENT SOLVENT MIXTURES.

Violation Status: No violations found

9

SNO WHITE LINEN & UNIFORM RENTAL INC
110 S 25TH ST
COLORADO SPRINGS, CO 80904

DRYCLEANERS **S107601961**
AIRS **N/A**

Drycleaners:

Facility Id: 080410535
 Contact Person: KARL GRASMICK
 Contact Phone: (719)634-2866
 Emission Unit Id: 005
 Emission Process Id: 01
 Emission Unit Desc: MULTIMATIC SN:500690411
 Equipment Manufacturer: Not reported
 Equipment Model: Not reported
 Serial # Of Equipment: Not reported

CO AIRS:

County/Plant ID: 041-0535
 Contact Person: KARL GRASMICK
 Contact Phone: (719)634-2866
 Latitude: 385047.9700
 Longitude: 1045146.9115
 SIC Primary: 7213
 NAICS Primary: 812331
 Unique Emission Unit ID: 002
 Construction Permit Number: Not reported
 Emission Unit Description: BOILER #2
 Full Pollutant Name: PARTICULATE MATTER < 10 UM
 Site-wide Estimated Emissions: 0.0765000
 Site-wide Estimated Emissions Units: Tons Per Year

County/Plant ID: 041-0535
 Contact Person: KARL GRASMICK
 Contact Phone: (719)634-2866
 Latitude: 385047.9700
 Longitude: 1045146.9115
 SIC Primary: 7213
 NAICS Primary: 812331
 Unique Emission Unit ID: 004
 Construction Permit Number: Not reported
 Emission Unit Description: BOILER #4

MAP FINDINGS

Map ID
 Direction
 Distance
 Distance (ft.)Site

EDR ID Number
 EPA ID Number

Database(s)

SNO WHITE LINEN & UNIFORM RENTAL INC (Continued)

S107601961

Full Pollutant Name: CARBON MONOXIDE
 Site-wide Estimated Emissions: 0.5100000
 Site-wide Estimated Emissions Units: Tons Per Year

County/Plant ID: 041-0535
 Contact Person: KARL GRASMICK
 Contact Phone: (719)634-2866
 Latitude: 385047.9700
 Longitude: 1045146.9115
 SIC Primary: 7213
 NAICS Primary: 812331
 Unique Emmission Unit ID: 004
 Construction Permit Number: Not reported
 Emission Unit Description: BOILER #4
 Full Pollutant Name: TOTAL PARTICULATE MATTER
 Site-wide Estimated Emissions: 0.0765000
 Site-wide Estimated Emissions Units: Tons Per Year

County/Plant ID: 041-0535
 Contact Person: KARL GRASMICK
 Contact Phone: (719)634-2866
 Latitude: 385047.9700
 Longitude: 1045146.9115
 SIC Primary: 7213
 NAICS Primary: 812331
 Unique Emmission Unit ID: 002
 Construction Permit Number: Not reported
 Emission Unit Description: BOILER #2
 Full Pollutant Name: TOTAL PARTICULATE MATTER
 Site-wide Estimated Emissions: 0.0765000
 Site-wide Estimated Emissions Units: Tons Per Year

County/Plant ID: 041-0535
 Contact Person: KARL GRASMICK
 Contact Phone: (719)634-2866
 Latitude: 385047.9700
 Longitude: 1045146.9115
 SIC Primary: 7213
 NAICS Primary: 812331
 Unique Emmission Unit ID: 002
 Construction Permit Number: Not reported
 Emission Unit Description: BOILER #2
 Full Pollutant Name: TETRACHLOROETHYLENE (PERC)
 Site-wide Estimated Emissions: 1.2105000
 Site-wide Estimated Emissions Units: Tons Per Year

[Click this hyperlink](#) while viewing on your computer to access
 30 additional CO AIRS: record(s) in the EDR Site Report.

MAP FINDINGS

Map ID		EDR ID Number
Direction		
Distance		
Distance (ft.)	Site	Database(s) EPA ID Number

9	SNO-WHITE LINEN AND UNIFORM 110 S. 25TH STREET COLORADO SPRINGS, CO 80904	FINDS RCRA-CESQG	1000140091 COD031933856
----------	--	-----------------------------------	--

FINDS:
 Other Pertinent Environmental Activity Identified at Site

AFS (Aerometric Information Retrieval System (AIRS) Facility Subsystem) replaces the former Compliance Data System (CDS), the National Emission Data System (NEDS), and the Storage and Retrieval of Aerometric Data (SAROAD). AIRS is the national repository for information concerning airborne pollution in the United States. AFS is used to track emissions and compliance data from industrial plants. AFS data are utilized by states to prepare State Implementation Plans to comply with regulatory programs and by EPA as an input for the estimation of total national emissions. AFS is undergoing a major redesign to support facility operating permits required under Title V of the Clean Air Act.

The NEI (National Emissions Inventory) database contains information on stationary and mobile sources that emit criteria air pollutants and their precursors, as well as hazardous air pollutants (HAPs).

Colorado's Department of Public Health & (CDPHE)'s web-based database that allows environmental program managers to edit their facility locations and allows users to view this information read-only

RCRAInfo is a national information system that supports the Resource Conservation and Recovery Act (RCRA) program through the tracking of events and activities related to facilities that generate, transport, and treat, store, or dispose of hazardous waste. RCRAInfo allows RCRA program staff to track the notification, permit, compliance, and corrective action activities required under RCRA.

RCRA-CESQG:

Date form received by agency: 05/12/2006
 Facility name: SNO-WHITE LINEN AND UNIFORM
 Facility address: 110 S 25TH ST
 COLORADO SPRINGS, CO 80904
 EPA ID: COD031933856
 Mailing address: PO BOX 6420
 COLORADO SPRINGS, CO 80934
 Contact: BILL BALDRICA
 Contact address: S 25TH ST
 COLORADO SPRINGS, CO 80904
 Contact country: US
 Contact telephone: (719) 634-2866
 Contact email: Not reported
 EPA Region: 08
 Land type: Private
 Classification: Conditionally Exempt Small Quantity Generator
 Description: Handler: generates 100 kg or less of hazardous waste per calendar month, and accumulates 1000 kg or less of hazardous waste at any time; or generates 1 kg or less of acutely hazardous waste per calendar month, and accumulates at any time: 1 kg or less of acutely hazardous waste; or 100 kg or less of any residue or contaminated soil, waste or other debris resulting from the cleanup of a spill, into or on any land or water, of acutely hazardous waste; or generates 100 kg or less

MAP FINDINGS

Map ID
 Direction
 Distance
 Distance (ft.)Site

EDR ID Number
 EPA ID Number

Database(s)

SNO-WHITE LINEN AND UNIFORM (Continued)

1000140091

of any residue or contaminated soil, waste or other debris resulting from the cleanup of a spill, into or on any land or water, of acutely hazardous waste during any calendar month, and accumulates at any time: 1 kg or less of acutely hazardous waste; or 100 kg or less of any residue or contaminated soil, waste or other debris resulting from the cleanup of a spill, into or on any land or water, of acutely hazardous waste

Owner/Operator Summary:

Owner/operator name: C.H. MCALLISTER
 Owner/operator address: DATA NOT REQUESTED
 DATA NOT REQUESTED, CO 99999
 Owner/operator country: Not reported
 Owner/operator telephone: (999) 999-9999
 Legal status: Private
 Owner/Operator Type: Owner
 Owner/Op start date: 01/01/0001
 Owner/Op end date: Not reported

Owner/operator name: SNO-WHITE LINEN AND UNIFORM
 Owner/operator address: S 25TH ST
 COLORADO SPRINGS, CO 80904
 Owner/operator country: Not reported
 Owner/operator telephone: Not reported
 Legal status: Private
 Owner/Operator Type: Operator
 Owner/Op start date: 09/10/2003
 Owner/Op end date: Not reported

Handler Activities Summary:

U.S. importer of hazardous waste: No
 Mixed waste (haz. and radioactive): No
 Recycler of hazardous waste: No
 Transporter of hazardous waste: No
 Treater, storer or disposer of HW: No
 Underground injection activity: No
 On-site burner exemption: No
 Furnace exemption: No
 Used oil fuel burner: No
 Used oil processor: No
 User oil refiner: No
 Used oil fuel marketer to burner: No
 Used oil Specification marketer: No
 Used oil transfer facility: No
 Used oil transporter: No
 Off-site waste receiver: Commercial status unknown

Historical Generators:

Date form received by agency: 09/10/2003
 Facility name: SNO-WHITE LINEN AND UNIFORM
 Classification: Small Quantity Generator
 Date form received by agency: 11/03/1986
 Facility name: SNO-WHITE LINEN AND UNIFORM
 Classification: Small Quantity Generator

MAP FINDINGS

Map ID
 Direction
 Distance
 Distance (ft.)Site

EDR ID Number
 EPA ID Number

Database(s)

SNO-WHITE LINEN AND UNIFORM (Continued)

1000140091

Hazardous Waste Summary:

Waste code: F002
 Waste name: THE FOLLOWING SPENT HALOGENATED SOLVENTS: TETRACHLOROETHYLENE, METHYLENE CHLORIDE, TRICHLOROETHYLENE, 1,1,1-TRICHLOROETHANE, CHLOROBENZENE, 1,1,2-TRICHLORO-1,2,2-TRIFLUOROETHANE, ORTHO-DICHLOROBENZENE, TRICHLOROFLUOROMETHANE, AND 1,1,2-TRICHLOROETHANE; ALL SPENT SOLVENT MIXTURES/BLENDS CONTAINING, BEFORE USE, A TOTAL OF TEN PERCENT OR MORE (BY VOLUME) OF ONE OR MORE OF THE ABOVE HALOGENATED SOLVENTS OR THOSE LISTED IN F001, F004, OR F005, AND STILL BOTTOMS FROM THE RECOVERY OF THESE SPENT SOLVENTS AND SPENT SOLVENT MIXTURES.

Violation Status: No violations found

Evaluation Action Summary:

Evaluation date: 05/04/2006
 Evaluation: COMPLIANCE EVALUATION INSPECTION ON-SITE
 Area of violation: Not reported
 Date achieved compliance: Not reported
 Evaluation lead agency: State

9

**SNO-WHITE LINEN & UNIFORM RENTAL
 110 S 25TH ST
 COLORADO SPRINGS, CO 80934**

**UST U003117764
 N/A**

CO UST:

Facility ID: 3484
Facility Status: CLOSED

OWNER:

Owner Id: 4863
 Last Name: SNO-WHITE LINEN & UNIFORM
 First Name: Not reported
 Middle Init: Not reported
 Owner: SNO-WHITE LINEN & UNIFORM;
 Owner Address: 110 S 25TH ST
 Owner City: COLORADO SPRINGS
 Owner State: CO
 Owner County: EL PASO
 Owner Zip: 80904

Tank ID: 9743
 Tank Count: 24749
 Tank Tag: '3484-1
 Tank Capacity: 5000
 Tank Chemical: Gasoline
 Tank Type: UST
 Tank Owner: Not reported

Tank ID: 9744
 Tank Count: 24749
 Tank Tag: '3484-2
 Tank Capacity: 10000
 Tank Chemical: 4 - Diesel
 Tank Type: UST
 Tank Owner: Not reported

MAP FINDINGS

Map ID
 Direction
 Distance
 Distance (ft.)Site

EDR ID Number
 EPA ID Number

Database(s)

SNO-WHITE LINEN & UNIFORM RENTAL (Continued)

U003117764

Tank ID: 9745
 Tank Count: 24749
 Tank Tag: '3484-3
 Tank Capacity: 500
 Tank Chemical: 4 - Diesel
 Tank Type: UST
 Tank Owner: Not reported

Tank ID: 9746
 Tank Count: 24749
 Tank Tag: '3484-4
 Tank Capacity: 1000
 Tank Chemical: 4 - Diesel
 Tank Type: UST
 Tank Owner: Not reported

9

**SNO WHITE LAUNDRY
 2515 W COLORADO AVE
 COLORADO SPRINGS, CO 80904**

**UST U004007603
 N/A**

CO UST:
 Facility ID: 66
Facility Status: CLOSED

OWNER:
 Owner Id: 962
 Last Name: YORTY INC DBA CHIEF PETRO-CARD INC
 First Name: Not reported
 Middle Init: Not reported
 Owner: Not reported
 Owner Address: P O BOX 6239 301 S 10TH ST
 Owner City: COLORADO SPRINGS
 Owner State: CO
 Owner County: EL PASO
 Owner Zip: 80934

Tank ID: 161
 Tank Count: 24749
 Tank Tag: '66-1
 Tank Capacity: 999999999
 Tank Chemical: Kerosene
 Tank Type: UST
 Tank Owner: Not reported

10

**BAXLEY OIL CO
 615 S 29TH ST
 COLORADO SPRINGS, CO 80904**

**FINDS 1001815801
 LUST COR000014613
 AST
 RCRA-NonGen**

FINDS:
 Other Pertinent Environmental Activity Identified at Site

AFS (Aerometric Information Retrieval System (AIRS) Facility Subsystem) replaces the former Compliance Data System (CDS), the National Emission Data System (NEDS), and the Storage and Retrieval of

MAP FINDINGS

Map ID
 Direction
 Distance
 Distance (ft.)Site

EDR ID Number

Database(s) EPA ID Number

BAXLEY OIL CO (Continued)

1001815801

Aerometric Data (SAROAD). AIRS is the national repository for information concerning airborne pollution in the United States. AFS is used to track emissions and compliance data from industrial plants. AFS data are utilized by states to prepare State Implementation Plans to comply with regulatory programs and by EPA as an input for the estimation of total national emissions. AFS is undergoing a major redesign to support facility operating permits required under Title V of the Clean Air Act.

The NEI (National Emissions Inventory) database contains information on stationary and mobile sources that emit criteria air pollutants and their precursors, as well as hazardous air pollutants (HAPs).

RCRAInfo is a national information system that supports the Resource Conservation and Recovery Act (RCRA) program through the tracking of events and activities related to facilities that generate, transport, and treat, store, or dispose of hazardous waste. RCRAInfo allows RCRA program staff to track the notification, permit, compliance, and corrective action activities required under RCRA.

ICIS (Integrated Compliance Information System) is the Integrated Compliance Information System and provides a database that, when complete, will contain integrated Enforcement and Compliance information across most of EPA's programs. The vision for ICIS is to replace EPA's independent databases that contain Enforcement data with a single repository for that information. Currently, ICIS contains all Federal Administrative and Judicial enforcement actions. This information is maintained in ICIS by EPA in the Regional offices and its Headquarters. A future release of ICIS will replace the Permit Compliance System (PCS) which supports the NPDES and will integrate that information with Federal actions already in the system. ICIS also has the capability to track other activities occurring in the Region that support Compliance and Enforcement programs. These include; Incident Tracking, Compliance Assistance, and Compliance Monitoring.

CO LUST:

Status: **Closed**
 Facility Name 2: Not reported
 Facility Addr 2: 615 S 29TH ST COLORADO SPRINGS CO 80904
 Event ID: 6702
 Log Date: 7/15/1998

AST:

Facility Status: OPEN
 Tank ID: 35614
 Tank Count: 14309
 Facility ID: 3597
 Owner ID: 497
 Tank Tag: '3597-25
 Capacity: 8460
 Tank Contents: 7 - Lube Oil
 Tank Type: AST
 Owner: BAXLEY OIL CO
 Tank Owner: Not reported

MAP FINDINGS

Map ID
 Direction
 Distance
 Distance (ft.)Site

EDR ID Number

Database(s) EPA ID Number

BAXLEY OIL CO (Continued)

1001815801

Facility Status: OPEN
 Tank ID: 10131
 Tank Count: 14309
 Facility ID: 3597
 Owner ID: 497
 Tank Tag: '3597-12
 Capacity: 8500
 Tank Contents: Diesel Dyed #1
 Tank Type: AST
 Owner: BAXLEY OIL CO
 Tank Owner: Not reported

Facility Status: OPEN
 Tank ID: 10132
 Tank Count: 14309
 Facility ID: 3597
 Owner ID: 497
 Tank Tag: '3597-13
 Capacity: 8500
 Tank Contents: Diesel #1
 Tank Type: AST
 Owner: BAXLEY OIL CO
 Tank Owner: Not reported

Facility Status: OPEN
 Tank ID: 10133
 Tank Count: 14309
 Facility ID: 3597
 Owner ID: 497
 Tank Tag: '3597-14
 Capacity: 8500
 Tank Contents: Kerosene
 Tank Type: AST
 Owner: BAXLEY OIL CO
 Tank Owner: Not reported

Facility Status: OPEN
 Tank ID: 10134
 Tank Count: 14309
 Facility ID: 3597
 Owner ID: 497
 Tank Tag: '3597-15
 Capacity: 5200
 Tank Contents: 7 - Lube Oil
 Tank Type: AST
 Owner: BAXLEY OIL CO
 Tank Owner: Not reported

Facility Status: OPEN
 Tank ID: 10135
 Tank Count: 14309
 Facility ID: 3597
 Owner ID: 497
 Tank Tag: '3597-16
 Capacity: 5200
 Tank Contents: 7 - Lube Oil
 Tank Type: AST

MAP FINDINGS

Map ID
 Direction
 Distance
 Distance (ft.)Site

EDR ID Number

Database(s) EPA ID Number

BAXLEY OIL CO (Continued)

1001815801

Owner: BAXLEY OIL CO
 Tank Owner: Not reported

Facility Status: OPEN
 Tank ID: 10136
 Tank Count: 14309
 Facility ID: 3597
 Owner ID: 497
 Tank Tag: '3597-17
 Capacity: 5200
 Tank Contents: 7 - Lube Oil
 Tank Type: AST
 Owner: BAXLEY OIL CO
 Tank Owner: Not reported

Facility Status: OPEN
 Tank ID: 10137
 Tank Count: 14309
 Facility ID: 3597
 Owner ID: 497
 Tank Tag: '3597-18
 Capacity: 5200
 Tank Contents: 7 - Lube Oil
 Tank Type: AST
 Owner: BAXLEY OIL CO
 Tank Owner: Not reported

Facility Status: OPEN
 Tank ID: 10138
 Tank Count: 14309
 Facility ID: 3597
 Owner ID: 497
 Tank Tag: '3597-19
 Capacity: 2000
 Tank Contents: 7 - Lube Oil
 Tank Type: AST
 Owner: BAXLEY OIL CO
 Tank Owner: Not reported

Facility Status: OPEN
 Tank ID: 10139
 Tank Count: 14309
 Facility ID: 3597
 Owner ID: 497
 Tank Tag: '3597-20
 Capacity: 2000
 Tank Contents: 7 - Lube Oil
 Tank Type: AST
 Owner: BAXLEY OIL CO
 Tank Owner: Not reported

Facility Status: OPEN
 Tank ID: 10140
 Tank Count: 14309
 Facility ID: 3597
 Owner ID: 497
 Tank Tag: '3597-21

MAP FINDINGS

Map ID
 Direction
 Distance
 Distance (ft.)Site

EDR ID Number

Database(s) EPA ID Number

BAXLEY OIL CO (Continued)

1001815801

Capacity: 2000
 Tank Contents: 7 - Lube Oil
 Tank Type: AST
 Owner: BAXLEY OIL CO
 Tank Owner: Not reported

Facility Status: OPEN
 Tank ID: 10141
 Tank Count: 14309
 Facility ID: 3597
 Owner ID: 497
 Tank Tag: '3597-22
 Capacity: 2000
 Tank Contents: 7 - Lube Oil
 Tank Type: AST
 Owner: BAXLEY OIL CO
 Tank Owner: Not reported

Facility Status: OPEN
 Tank ID: 10142
 Tank Count: 14309
 Facility ID: 3597
 Owner ID: 497
 Tank Tag: '3597-23
 Capacity: 2000
 Tank Contents: 7 - Lube Oil
 Tank Type: AST
 Owner: BAXLEY OIL CO
 Tank Owner: Not reported

Facility Status: OPEN
 Tank ID: 10143
 Tank Count: 14309
 Facility ID: 3597
 Owner ID: 497
 Tank Tag: '3597-24
 Capacity: 2000
 Tank Contents: 7 - Lube Oil
 Tank Type: AST
 Owner: BAXLEY OIL CO
 Tank Owner: Not reported

OWNER:
 Owner Id: 497
 Last Name: BAXLEY OIL CO
 First Name: Not reported
 Middle Init: Not reported
 Owner: Not reported
 Owner Address: 615 S 29TH ST
 Owner City: COLORADO SPRINGS
 Owner State: CO
 Owner County: EL PASO
 Owner Zip: 80904

RCRA-NonGen:
 Date form received by agency: 06/29/2000

MAP FINDINGS

Map ID
 Direction
 Distance
 Distance (ft.)Site

EDR ID Number
 EPA ID Number

Database(s)

BAXLEY OIL CO (Continued)

1001815801

Facility name: BAXLEY OIL CO
 Facility address: 615 S 29TH ST
 COLORADO SPRINGS, CO 80904
 EPA ID: COR000014613
 Mailing address: E BROOKSIDE ST
 COLORADO SPRINGS, CO 80906
 Contact: DAN POHLENZ
 Contact address: 610 E BROOKSIDE ST
 COLORADO SPRINGS, CO 80906
 Contact country: US
 Contact telephone: (719) 475-9440
 Contact email: Not reported
 EPA Region: 08
 Classification: Non-Generator
 Description: Handler: Non-Generators do not presently generate hazardous waste

Owner/Operator Summary:

Owner/operator name: EATON METAL PRODUCTS
 Owner/operator address: 610 E BROOKSIDE ST
 COLORADO SPRINGS, CO 80906
 Owner/operator country: Not reported
 Owner/operator telephone: (719) 475-9440
 Legal status: Private
 Owner/Operator Type: Owner
 Owner/Op start date: Not reported
 Owner/Op end date: Not reported

Handler Activities Summary:

U.S. importer of hazardous waste: Unknown
 Mixed waste (haz. and radioactive): Unknown
 Recycler of hazardous waste: No
 Transporter of hazardous waste: No
 Treater, storer or disposer of HW: No
 Underground injection activity: No
 On-site burner exemption: Unknown
 Furnace exemption: Unknown
 Used oil fuel burner: No
 Used oil processor: No
 User oil refiner: No
 Used oil fuel marketer to burner: No
 Used oil Specification marketer: No
 Used oil transfer facility: No
 Used oil transporter: No
 Off-site waste receiver: Commercial status unknown

Violation Status: No violations found

10

**BAXLEY OIL CO
 615 S 29TH ST
 COLORADO SPRINGS, CO 80904**

**UST U003400795
 LUST TRUST N/A**

CO UST:

Facility ID: 3597
Facility Status: CLOSED

OWNER:

Owner Id: 497
 Last Name: BAXLEY OIL CO

MAP FINDINGS

Map ID
 Direction
 Distance
 Distance (ft.)Site

EDR ID Number
 EPA ID Number

Database(s)

BAXLEY OIL CO (Continued)

U003400795

First Name: Not reported
 Middle Init: Not reported
 Owner: Not reported
 Owner Address: 615 S 29TH ST
 Owner City: COLORADO SPRINGS
 Owner State: CO
 Owner County: EL PASO
 Owner Zip: 80904

Tank ID: 10120
 Tank Count: 24749
 Tank Tag: '3597-1
 Tank Capacity: 10000
 Tank Chemical: Gasoline
 Tank Type: UST
 Tank Owner: Not reported

Tank ID: 10121
 Tank Count: 24749
 Tank Tag: '3597-2
 Tank Capacity: 15000
 Tank Chemical: Gasoline
 Tank Type: UST
 Tank Owner: Not reported

Tank ID: 10122
 Tank Count: 24749
 Tank Tag: '3597-3
 Tank Capacity: 12000
 Tank Chemical: Gasoline
 Tank Type: UST
 Tank Owner: Not reported

Tank ID: 10123
 Tank Count: 24749
 Tank Tag: '3597-4
 Tank Capacity: 17000
 Tank Chemical: 4 - Diesel
 Tank Type: UST
 Tank Owner: Not reported

Tank ID: 10124
 Tank Count: 24749
 Tank Tag: '3597-5
 Tank Capacity: 20000
 Tank Chemical: 4 - Diesel
 Tank Type: UST
 Tank Owner: Not reported

Tank ID: 10125
 Tank Count: 24749

MAP FINDINGS

Map ID
 Direction
 Distance
 Distance (ft.)Site

EDR ID Number

Database(s) EPA ID Number

BAXLEY OIL CO (Continued)

U003400795

Tank Tag: '3597-6
 Tank Capacity: 2000
 Tank Chemical: Gasoline
 Tank Type: UST
 Tank Owner: Not reported

Tank ID: 10126
 Tank Count: 24749
 Tank Tag: '3597-7
 Tank Capacity: 2000
 Tank Chemical: Gasoline
 Tank Type: UST
 Tank Owner: Not reported

Tank ID: 10127
 Tank Count: 14309
 Tank Tag: '3597-8
 Tank Capacity: 8000
 Tank Chemical: 1 - Unleaded Regular (RUL)
 Tank Type: UST
 Tank Owner: Not reported

Tank ID: 10128
 Tank Count: 14309
 Tank Tag: '3597-9
 Tank Capacity: 4000
 Tank Chemical: 3 - Unleaded Premium (PUL)
 Tank Type: UST
 Tank Owner: Not reported

Tank ID: 10129
 Tank Count: 14309
 Tank Tag: '3597-10
 Tank Capacity: 12000
 Tank Chemical: 4 - Diesel
 Tank Type: UST
 Tank Owner: Not reported

Tank ID: 10130
 Tank Count: 14309
 Tank Tag: '3597-11
 Tank Capacity: 12000
 Tank Chemical: Diesel Dyed #1
 Tank Type: UST
 Tank Owner: Not reported

CO LUST TRUST:

Facility ID: 359
 Payee Name: WINCO INC
 Event ID: 3940
 RAP ID: 15461
 Commissioned Date: N.A.

MAP FINDINGS

Map ID
 Direction
 Distance
 Distance (ft.)Site

EDR ID Number
 EPA ID Number

Database(s)

BAXLEY OIL CO (Continued)

U003400795

Cap Status: Approved
 Eligibility Type Description: Tank Owner/Operator
 Total Percent Reduction: 0.0
 Total Reimbursement for Event: \$426,715.85
 Rap Type Description: eRAP Supplemental
 Rap Status: Approved
 Rap Filed Date: 2/26/2007
 Total Reimbursement: \$3,733.78
 Net Reimbursement: \$3,733.78
 FPR Date: 4/26/2007
 Pay Voucher Date: 5/15/2007
 Protest Number: Not reported
 Fund Analyst: Joy Shulman
 Category: Retail Gas Station
 Facility Information: ALAMOSA, CO 81101, ALAMOSA County
 Technical Reviewer: Larry Delin
 Technical Reviewer Phone: (303) 318-8537
 Fund Analyst Phone: (303) 318-8511
 Special Condition: Not reported

Facility ID: 359
 Payee Name: WINCO INC
 Event ID: 3940
 RAP ID: 15154
 Commissioned Date: N.A.
 Cap Status: Approved
 Eligibility Type Description: Tank Owner/Operator
 Total Percent Reduction: 0.0
 Total Reimbursement for Event: \$426,715.85
 Rap Type Description: eRAP Supplemental
 Rap Status: Approved
 Rap Filed Date: 12/26/2006
 Total Reimbursement: \$32,091.91
 Net Reimbursement: \$32,091.91
 FPR Date: 4/26/2007
 Pay Voucher Date: 5/15/2007
 Protest Number: Not reported
 Fund Analyst: Joy Shulman
 Category: Retail Gas Station
 Facility Information: ALAMOSA, CO 81101, ALAMOSA County
 Technical Reviewer: Larry Delin
 Technical Reviewer Phone: (303) 318-8537
 Fund Analyst Phone: (303) 318-8511

Facility ID: 359
 Payee Name: WINCO INC
 Event ID: 3940
 RAP ID: 14695
 Commissioned Date: N.A.
 Cap Status: Approved
 Eligibility Type Description: Tank Owner/Operator
 Total Percent Reduction: 0.0
 Total Reimbursement for Event: \$426,715.85
 Rap Type Description: eRAP Supplemental
 Rap Status: Approved
 Rap Filed Date: 9/22/2006
 Total Reimbursement: \$6,012.46

MAP FINDINGS

Map ID
 Direction
 Distance
 Distance (ft.)Site

EDR ID Number
 EPA ID Number

Database(s)

BAXLEY OIL CO (Continued)

U003400795

Net Reimbursement: \$6,012.46
 FPR Date: 11/14/2006
 Pay Voucher Date: 11/27/2006
 Protest Number: Not reported
 Fund Analyst: Joy Shulman
 Category: Retail Gas Station
 Facility Information: ALAMOSA, CO 81101, ALAMOSA County
 Technical Reviewer: Larry Delin
 Technical Reviewer Phone: (303) 318-8537
 Fund Analyst Phone: (303) 318-8511

Facility ID: 359
 Payee Name: WINCO INC
 Event ID: 3940
 RAP ID: 17287
 Commissioned Date: N.A.
 Cap Status: Approved
 Eligibility Type Description: Tank Owner/Operator
 Total Percent Reduction: 0.0
 Total Reimbursement for Event: \$426,715.85
 Rap Type Description: eRAP Supplemental
 Rap Status: Approved
 Rap Filed Date: 3/19/2008
 Total Reimbursement: \$3,744.83
 Net Reimbursement: \$3,744.83
 FPR Date: 4/15/2008
 Pay Voucher Date: 4/29/2008
 Protest Number: Not reported
 Fund Analyst: Joy Shulman
 Category: Retail Gas Station
 Facility Information: ALAMOSA, CO 81101, ALAMOSA County
 Technical Reviewer: Larry Delin
 Technical Reviewer Phone: (303) 318-8537
 Fund Analyst Phone: (303) 318-8511

Facility ID: 359
 Payee Name: WINCO INC
 Event ID: 3940
 RAP ID: 1687
 Commissioned Date: N.A.
 Cap Status: Approved
 Eligibility Type Description: Tank Owner/Operator
 Total Percent Reduction: 0.0
 Total Reimbursement for Event: \$426,715.85
 Rap Type Description: Supplemental
 Rap Status: Approved
 Rap Filed Date: 11/13/1996
 Total Reimbursement: \$24,280.86
 Net Reimbursement: \$24,280.86
 FPR Date: 2/27/1997
 Pay Voucher Date: 3/14/1997
 Protest Number: Not reported
 Fund Analyst: Audrey Hinkel
 Category: Retail Gas Station
 Facility Information: ALAMOSA, CO 81101, ALAMOSA County
 Technical Reviewer: Larry Delin
 Technical Reviewer Phone: (303) 318-8537

MAP FINDINGS

Map ID
 Direction
 Distance
 Distance (ft.)Site

EDR ID Number
 EPA ID Number

Database(s)

BAXLEY OIL CO (Continued)

U003400795

Fund Analyst Phone: No Listing

Facility ID: 359
 Payee Name: WINCO INC
 Event ID: 3940
 RAP ID: 16535
 Commissioned Date: N.A.
 Cap Status: Approved
 Eligibility Type Description: Tank Owner/Operator
 Total Percent Reduction: 0.0
 Total Reimbursement for Event: \$426,715.85
 Rap Type Description: eRAP Supplemental
 Rap Status: Approved
 Rap Filed Date: 10/10/2007
 Total Reimbursement: \$7,885.58
 Net Reimbursement: \$6,971.01
 FPR Date: 12/5/2007
 Pay Voucher Date: 12/26/2007
 Protest Number: Not reported
 Fund Analyst: Joy Shulman
 Category: Retail Gas Station
 Facility Information: ALAMOSA, CO 81101, ALAMOSA County
 Technical Reviewer: Larry Delin
 Technical Reviewer Phone: (303) 318-8537
 Fund Analyst Phone: (303) 318-8511

Facility ID: 359
 Payee Name: WINCO INC
 Event ID: 3940
 RAP ID: 16165
 Commissioned Date: N.A.
 Cap Status: Approved
 Eligibility Type Description: Tank Owner/Operator
 Total Percent Reduction: 0.0
 Total Reimbursement for Event: \$426,715.85
 Rap Type Description: eRAP Supplemental
 Rap Status: Approved
 Rap Filed Date: 7/16/2007
 Total Reimbursement: \$3,686.34
 Net Reimbursement: \$3,686.34
 FPR Date: 9/19/2007
 Pay Voucher Date: 10/10/2007
 Protest Number: Not reported
 Fund Analyst: Joy Shulman
 Category: Retail Gas Station
 Facility Information: ALAMOSA, CO 81101, ALAMOSA County
 Technical Reviewer: Larry Delin
 Technical Reviewer Phone: (303) 318-8537
 Fund Analyst Phone: (303) 318-8511

Facility ID: 359
 Payee Name: WINCO INC
 Event ID: 3940
 RAP ID: 16970
 Commissioned Date: N.A.
 Cap Status: Approved
 Eligibility Type Description: Tank Owner/Operator

MAP FINDINGS

Map ID
 Direction
 Distance
 Distance (ft.)Site

EDR ID Number
 EPA ID Number

Database(s)

BAXLEY OIL CO (Continued)

U003400795

Total Percent Reduction: 0.0
 Total Reimbursement for Event: \$426,715.85
 Rap Type Description: eRAP Supplemental
 Rap Status: Approved
 Rap Filed Date: 1/8/2008
 Total Reimbursement: \$3,738.03
 Net Reimbursement: \$3,738.03
 FPR Date: 2/25/2008
 Pay Voucher Date: 2/25/2008
 Protest Number: Not reported
 Fund Analyst: Joy Shulman
 Category: Retail Gas Station
 Facility Information: ALAMOSA, CO 81101, ALAMOSA County
 Technical Reviewer: Larry Delin
 Technical Reviewer Phone: (303) 318-8537
 Fund Analyst Phone: (303) 318-8511

Facility ID: 359
 Payee Name: WINCO INC
 Event ID: 3940
 RAP ID: 1820
 Commissioned Date: N.A.
 Cap Status: Approved
 Eligibility Type Description: Tank Owner/Operator
 Total Percent Reduction: 0.0
 Total Reimbursement for Event: \$426,715.85
 Rap Type Description: Supplemental
 Rap Status: Approved
 Rap Filed Date: 2/3/1997
 Total Reimbursement: \$15,527.11
 Net Reimbursement: \$15,527.11
 FPR Date: 4/10/1997
 Pay Voucher Date: 4/29/1997
 Protest Number: Not reported
 Fund Analyst: Audrey Hinkel
 Category: Retail Gas Station
 Facility Information: ALAMOSA, CO 81101, ALAMOSA County
 Technical Reviewer: Larry Delin
 Technical Reviewer Phone: (303) 318-8537
 Fund Analyst Phone: No Listing

Facility ID: 359
 Payee Name: WINCO INC
 Event ID: 3940
 RAP ID: 2365
 Commissioned Date: N.A.
 Cap Status: Approved
 Eligibility Type Description: Tank Owner/Operator
 Total Percent Reduction: 0.0
 Total Reimbursement for Event: \$426,715.85
 Rap Type Description: Supplemental
 Rap Status: Approved
 Rap Filed Date: 12/12/1997
 Total Reimbursement: \$13,869.96
 Net Reimbursement: \$13,864.11
 FPR Date: 3/2/1998
 Pay Voucher Date: 3/11/1998

MAP FINDINGS

Map ID
 Direction
 Distance
 Distance (ft.)Site

EDR ID Number
 EPA ID Number

Database(s)

BAXLEY OIL CO (Continued)

U003400795

Protest Number: Not reported
 Fund Analyst: Bev Snodgrass
 Category: Retail Gas Station
 Facility Information: ALAMOSA, CO 81101, ALAMOSA County
 Technical Reviewer: Larry Delin
 Technical Reviewer Phone: (303) 318-8537
 Fund Analyst Phone: (303) 318-8512

Facility ID: 359
 Payee Name: WINCO INC
 Event ID: 3940
 RAP ID: 2052
 Commissioned Date: N.A.
 Cap Status: Approved
 Eligibility Type Description: Tank Owner/Operator
 Total Percent Reduction: 0.0
 Total Reimbursement for Event: \$426,715.85
 Rap Type Description: Supplemental
 Rap Status: Approved
 Rap Filed Date: 7/1/1997
 Total Reimbursement: \$10,895.53
 Net Reimbursement: \$10,886.38
 FPR Date: 10/14/1997
 Pay Voucher Date: 10/28/1997

Protest Number: Not reported
 Fund Analyst: Bev Snodgrass
 Category: Retail Gas Station
 Facility Information: ALAMOSA, CO 81101, ALAMOSA County
 Technical Reviewer: Larry Delin
 Technical Reviewer Phone: (303) 318-8537
 Fund Analyst Phone: (303) 318-8512

Facility ID: 359
 Payee Name: WINCO INC
 Event ID: 3940
 RAP ID: 3375
 Commissioned Date: N.A.
 Cap Status: Approved
 Eligibility Type Description: Tank Owner/Operator
 Total Percent Reduction: 0.0
 Total Reimbursement for Event: \$426,715.85
 Rap Type Description: Supplemental
 Rap Status: Approved
 Rap Filed Date: 5/18/1999
 Total Reimbursement: \$12,450.58
 Net Reimbursement: \$12,450.58
 FPR Date: 6/21/1999
 Pay Voucher Date: 7/9/1999

Protest Number: Not reported
 Fund Analyst: Bev Snodgrass
 Category: Retail Gas Station
 Facility Information: ALAMOSA, CO 81101, ALAMOSA County
 Technical Reviewer: Larry Delin
 Technical Reviewer Phone: (303) 318-8537
 Fund Analyst Phone: (303) 318-8512

Facility ID: 359

MAP FINDINGS

Map ID
 Direction
 Distance
 Distance (ft.)Site

EDR ID Number
 EPA ID Number

Database(s)

BAXLEY OIL CO (Continued)

U003400795

Payee Name: WINCO INC
 Event ID: 3940
 RAP ID: 3047
 Commissioned Date: N.A.
 Cap Status: Approved
 Eligibility Type Description: Tank Owner/Operator
 Total Percent Reduction: 0.0
 Total Reimbursement for Event: \$426,715.85
 Rap Type Description: Supplemental
 Rap Status: Approved
 Rap Filed Date: 12/11/1998
 Total Reimbursement: \$14,224.63
 Net Reimbursement: \$14,224.63
 FPR Date: 3/3/1999
 Pay Voucher Date: 3/22/1999
 Protest Number: Not reported
 Fund Analyst: Cindee Garner-Floro
 Category: Retail Gas Station
 Facility Information: ALAMOSA, CO 81101, ALAMOSA County
 Technical Reviewer: Larry Delin
 Technical Reviewer Phone: (303) 318-8537
 Fund Analyst Phone: (303) 318-8513

Facility ID: 359
 Payee Name: WINCO INC
 Event ID: 3940
 RAP ID: 2654
 Commissioned Date: N.A.
 Cap Status: Approved
 Eligibility Type Description: Tank Owner/Operator
 Total Percent Reduction: 0.0
 Total Reimbursement for Event: \$426,715.85
 Rap Type Description: Supplemental
 Rap Status: Approved
 Rap Filed Date: 5/22/1998
 Total Reimbursement: \$14,709.24
 Net Reimbursement: \$14,709.24
 FPR Date: 7/6/1998
 Pay Voucher Date: 7/30/1998
 Protest Number: Not reported
 Fund Analyst: Unknown
 Category: Retail Gas Station
 Facility Information: ALAMOSA, CO 81101, ALAMOSA County
 Technical Reviewer: Larry Delin
 Technical Reviewer Phone: (303) 318-8537
 Fund Analyst Phone: No Listing

Facility ID: 359
 Payee Name: WINCO INC
 Event ID: 3940
 RAP ID: 4164
 Commissioned Date: N.A.
 Cap Status: Approved
 Eligibility Type Description: Tank Owner/Operator
 Total Percent Reduction: 0.0
 Total Reimbursement for Event: \$426,715.85
 Rap Type Description: Supplemental

MAP FINDINGS

Map ID
 Direction
 Distance
 Distance (ft.)Site

EDR ID Number

Database(s) EPA ID Number

BAXLEY OIL CO (Continued)

U003400795

Rap Status: Approved
 Rap Filed Date: 5/15/2000
 Total Reimbursement: \$11,487.75
 Net Reimbursement: \$11,487.75
 FPR Date: 6/9/2000
 Pay Voucher Date: 6/21/2000
 Protest Number: Not reported
 Fund Analyst: Carolyn Skaggs
 Category: Retail Gas Station
 Facility Information: ALAMOSA, CO 81101, ALAMOSA County
 Technical Reviewer: Larry Delin
 Technical Reviewer Phone: (303) 318-8537
 Fund Analyst Phone: (303) 318-8514

Facility ID: 359
 Payee Name: WINCO INC
 Event ID: 3940
 RAP ID: 3774
 Commissioned Date: N.A.
 Cap Status: Approved
 Eligibility Type Description: Tank Owner/Operator
 Total Percent Reduction: 0.0
 Total Reimbursement for Event: \$426,715.85
 Rap Type Description: Supplemental
 Rap Status: Approved
 Rap Filed Date: 12/8/1999
 Total Reimbursement: \$11,212.47
 Net Reimbursement: \$11,212.47
 FPR Date: 1/14/2000
 Pay Voucher Date: 2/8/2000
 Protest Number: Not reported
 Fund Analyst: Carolyn Skaggs
 Category: Retail Gas Station
 Facility Information: ALAMOSA, CO 81101, ALAMOSA County
 Technical Reviewer: Larry Delin
 Technical Reviewer Phone: (303) 318-8537
 Fund Analyst Phone: (303) 318-8514

Facility ID: 359
 Payee Name: WINCO INC
 Event ID: 3940
 RAP ID: 5132
 Commissioned Date: N.A.
 Cap Status: Approved
 Eligibility Type Description: Tank Owner/Operator
 Total Percent Reduction: 0.0
 Total Reimbursement for Event: \$426,715.85
 Rap Type Description: Supplemental
 Rap Status: Approved
 Rap Filed Date: 5/21/2001
 Total Reimbursement: \$7,454.47
 Net Reimbursement: \$7,454.47
 FPR Date: 7/26/2001
 Pay Voucher Date: 8/9/2001
 Protest Number: Not reported
 Fund Analyst: Cindee Garner-Floro
 Category: Retail Gas Station

MAP FINDINGS

Map ID
 Direction
 Distance
 Distance (ft.)Site

EDR ID Number
 EPA ID Number

Database(s)

BAXLEY OIL CO (Continued)

U003400795

Facility Information: ALAMOSA, CO 81101, ALAMOSA County
 Technical Reviewer: Larry Delin
 Technical Reviewer Phone: (303) 318-8537
 Fund Analyst Phone: (303) 318-8513

Facility ID: 359
 Payee Name: WINCO INC
 Event ID: 3940
 RAP ID: 5445
 Commissioned Date: N.A.
 Cap Status: Approved
 Eligibility Type Description: Tank Owner/Operator
 Total Percent Reduction: 0.0
 Total Reimbursement for Event: \$426,715.85
 Rap Type Description: Supplemental
 Rap Status: Approved
 Rap Filed Date: 9/24/2001
 Total Reimbursement: \$8,713.06
 Net Reimbursement: \$8,713.06
 FPR Date: 12/11/2001
 Pay Voucher Date: 1/8/2002
 Protest Number: Not reported
 Fund Analyst: Cindee Garner-Floro
 Category: Retail Gas Station
 Facility Information: ALAMOSA, CO 81101, ALAMOSA County
 Technical Reviewer: Larry Delin
 Technical Reviewer Phone: (303) 318-8537
 Fund Analyst Phone: (303) 318-8513

Facility ID: 359
 Payee Name: WINCO INC
 Event ID: 3940
 RAP ID: 4839
 Commissioned Date: N.A.
 Cap Status: Approved
 Eligibility Type Description: Tank Owner/Operator
 Total Percent Reduction: 0.0
 Total Reimbursement for Event: \$426,715.85
 Rap Type Description: Supplemental
 Rap Status: Approved
 Rap Filed Date: 2/1/2001
 Total Reimbursement: \$15,667.77
 Net Reimbursement: \$15,667.77
 FPR Date: 4/11/2001
 Pay Voucher Date: 4/26/2001
 Protest Number: Not reported
 Fund Analyst: Susan DeMeules
 Category: Retail Gas Station
 Facility Information: ALAMOSA, CO 81101, ALAMOSA County
 Technical Reviewer: Larry Delin
 Technical Reviewer Phone: (303) 318-8537
 Fund Analyst Phone: (303) 318-8510

Facility ID: 359
 Payee Name: WINCO INC
 Event ID: 3940
 RAP ID: 6289

MAP FINDINGS

Map ID
 Direction
 Distance
 Distance (ft.)Site

EDR ID Number
 EPA ID Number

Database(s)

BAXLEY OIL CO (Continued)

U003400795

Commissioned Date: N.A.
 Cap Status: Approved
 Eligibility Type Description: Tank Owner/Operator
 Total Percent Reduction: 0.0
 Total Reimbursement for Event: \$426,715.85
 Rap Type Description: Supplemental
 Rap Status: Approved
 Rap Filed Date: 7/5/2002
 Total Reimbursement: \$16,911.21
 Net Reimbursement: \$16,911.21
 FPR Date: 9/9/2002
 Pay Voucher Date: 9/17/2002
 Protest Number: Not reported
 Fund Analyst: Stan Ekiko
 Category: Retail Gas Station
 Facility Information: ALAMOSA, CO 81101, ALAMOSA County
 Technical Reviewer: Larry Delin
 Technical Reviewer Phone: (303) 318-8537
 Fund Analyst Phone: (303) 318 - 8512

Facility ID: 359
 Payee Name: WINCO INC
 Event ID: 3940
 RAP ID: 7120
 Commissioned Date: N.A.
 Cap Status: Approved
 Eligibility Type Description: Tank Owner/Operator
 Total Percent Reduction: 0.0
 Total Reimbursement for Event: \$426,715.85
 Rap Type Description: Supplemental
 Rap Status: Approved
 Rap Filed Date: 1/27/2003
 Total Reimbursement: \$3,464.48
 Net Reimbursement: \$3,464.48
 FPR Date: 4/16/2003
 Pay Voucher Date: 4/24/2003
 Protest Number: Not reported
 Fund Analyst: Jen Lillie Tomas
 Category: Retail Gas Station
 Facility Information: ALAMOSA, CO 81101, ALAMOSA County
 Technical Reviewer: Larry Delin
 Technical Reviewer Phone: (303) 318-8537
 Fund Analyst Phone: (303) 318-8516

Facility ID: 359
 Payee Name: WINCO INC
 Event ID: 3940
 RAP ID: 6689
 Commissioned Date: N.A.
 Cap Status: Approved
 Eligibility Type Description: Tank Owner/Operator
 Total Percent Reduction: 0.0
 Total Reimbursement for Event: \$426,715.85
 Rap Type Description: Supplemental
 Rap Status: Approved
 Rap Filed Date: 10/30/2002
 Total Reimbursement: \$18,988.04

MAP FINDINGS

Map ID
 Direction
 Distance
 Distance (ft.)Site

EDR ID Number
 EPA ID Number

Database(s)

BAXLEY OIL CO (Continued)

U003400795

Net Reimbursement: \$18,988.04
 FPR Date: 1/14/2003
 Pay Voucher Date: 1/30/2003
 Protest Number: Not reported
 Fund Analyst: Dick Lockman
 Category: Retail Gas Station
 Facility Information: ALAMOSA, CO 81101, ALAMOSA County
 Technical Reviewer: Larry Delin
 Technical Reviewer Phone: (303) 318-8537
 Fund Analyst Phone: No Listing

Facility ID: 359
 Payee Name: WINCO INC
 Event ID: 3940
 RAP ID: 6250
 Commissioned Date: N.A.
 Cap Status: Approved
 Eligibility Type Description: Tank Owner/Operator
 Total Percent Reduction: 0.0
 Total Reimbursement for Event: \$426,715.85
 Rap Type Description: Supplemental
 Rap Status: Approved
 Rap Filed Date: 6/20/2002
 Total Reimbursement: \$31,055.27
 Net Reimbursement: \$31,055.27
 FPR Date: 9/5/2002
 Pay Voucher Date: 9/18/2002
 Protest Number: Not reported
 Fund Analyst: Cindee Garner-Floro
 Category: Retail Gas Station
 Facility Information: ALAMOSA, CO 81101, ALAMOSA County
 Technical Reviewer: Larry Delin
 Technical Reviewer Phone: (303) 318-8537
 Fund Analyst Phone: (303) 318-8513

Facility ID: 359
 Payee Name: WINCO INC
 Event ID: 3940
 RAP ID: 7658
 Commissioned Date: N.A.
 Cap Status: Approved
 Eligibility Type Description: Tank Owner/Operator
 Total Percent Reduction: 0.0
 Total Reimbursement for Event: \$426,715.85
 Rap Type Description: Supplemental
 Rap Status: Approved
 Rap Filed Date: 5/19/2003
 Total Reimbursement: \$4,697.66
 Net Reimbursement: \$4,697.66
 FPR Date: 7/31/2003
 Pay Voucher Date: 8/11/2003
 Protest Number: Not reported
 Fund Analyst: Jen Lillie Tomas
 Category: Retail Gas Station
 Facility Information: ALAMOSA, CO 81101, ALAMOSA County
 Technical Reviewer: Larry Delin
 Technical Reviewer Phone: (303) 318-8537

MAP FINDINGS

Map ID
 Direction
 Distance
 Distance (ft.)Site

EDR ID Number
 EPA ID Number

Database(s)

BAXLEY OIL CO (Continued)

U003400795

Fund Analyst Phone:	(303) 318-8516
Facility ID:	359
Payee Name:	WINCO INC
Event ID:	3940
RAP ID:	9152
Commissioned Date:	N.A.
Cap Status:	Approved
Eligibility Type Description:	Tank Owner/Operator
Total Percent Reduction:	0.0
Total Reimbursement for Event:	\$426,715.85
Rap Type Description:	Supplemental
Rap Status:	Approved
Rap Filed Date:	3/18/2004
Total Reimbursement:	\$7,463.58
Net Reimbursement:	\$7,463.58
FPR Date:	7/15/2004
Pay Voucher Date:	7/29/2004
Protest Number:	Not reported
Fund Analyst:	Don McAllister
Category:	Retail Gas Station
Facility Information:	ALAMOSA, CO 81101, ALAMOSA County
Technical Reviewer:	Larry Delin
Technical Reviewer Phone:	(303) 318-8537
Fund Analyst Phone:	(303) 318-8515
Facility ID:	359
Payee Name:	WINCO INC
Event ID:	3940
RAP ID:	8682
Commissioned Date:	N.A.
Cap Status:	Approved
Eligibility Type Description:	Tank Owner/Operator
Total Percent Reduction:	0.0
Total Reimbursement for Event:	\$426,715.85
Rap Type Description:	Supplemental
Rap Status:	Approved
Rap Filed Date:	1/7/2004
Total Reimbursement:	\$24,436.03
Net Reimbursement:	\$24,436.03
FPR Date:	2/24/2004
Pay Voucher Date:	3/3/2004
Protest Number:	Not reported
Fund Analyst:	Carolyn Skaggs
Category:	Retail Gas Station
Facility Information:	ALAMOSA, CO 81101, ALAMOSA County
Technical Reviewer:	Larry Delin
Technical Reviewer Phone:	(303) 318-8537
Fund Analyst Phone:	(303) 318-8514
Facility ID:	359
Payee Name:	WINCO INC
Event ID:	3940
RAP ID:	9933
Commissioned Date:	N.A.
Cap Status:	Approved
Eligibility Type Description:	Tank Owner/Operator

MAP FINDINGS

Map ID
 Direction
 Distance
 Distance (ft.)Site

EDR ID Number
 EPA ID Number

Database(s)

BAXLEY OIL CO (Continued)

U003400795

Total Percent Reduction: 0.0
 Total Reimbursement for Event: \$426,715.85
 Rap Type Description: Supplemental
 Rap Status: Approved
 Rap Filed Date: 8/9/2004
 Total Reimbursement: \$21,365.11
 Net Reimbursement: \$21,365.11
 FPR Date: 12/14/2004
 Pay Voucher Date: 12/20/2004
 Protest Number: Not reported
 Fund Analyst: Don McAllister
 Category: Retail Gas Station
 Facility Information: ALAMOSA, CO 81101, ALAMOSA County
 Technical Reviewer: Larry Delin
 Technical Reviewer Phone: (303) 318-8537
 Fund Analyst Phone: (303) 318-8515

Facility ID: 359
 Payee Name: WINCO INC
 Event ID: 3940
 RAP ID: 10751
 Commissioned Date: N.A.
 Cap Status: Approved
 Eligibility Type Description: Tank Owner/Operator
 Total Percent Reduction: 0.0
 Total Reimbursement for Event: \$426,715.85
 Rap Type Description: Supplemental
 Rap Status: Approved
 Rap Filed Date: 1/18/2005
 Total Reimbursement: \$13,657.11
 Net Reimbursement: \$13,657.11
 FPR Date: 5/6/2005
 Pay Voucher Date: 5/17/2005
 Protest Number: Not reported
 Fund Analyst: Cindee Garner-Floro
 Category: Retail Gas Station
 Facility Information: ALAMOSA, CO 81101, ALAMOSA County
 Technical Reviewer: Larry Delin
 Technical Reviewer Phone: (303) 318-8537
 Fund Analyst Phone: (303) 318-8513

Facility ID: 359
 Payee Name: WINCO INC
 Event ID: 3940
 RAP ID: 11111
 Commissioned Date: N.A.
 Cap Status: Approved
 Eligibility Type Description: Tank Owner/Operator
 Total Percent Reduction: 0.0
 Total Reimbursement for Event: \$426,715.85
 Rap Type Description: eRAP Supplemental
 Rap Status: Approved
 Rap Filed Date: 2/22/2005
 Total Reimbursement: \$8,687.39
 Net Reimbursement: \$8,687.39
 FPR Date: 11/14/2006
 Pay Voucher Date: 11/27/2006

MAP FINDINGS

Map ID
 Direction
 Distance
 Distance (ft.)Site

EDR ID Number
 EPA ID Number

Database(s)

BAXLEY OIL CO (Continued)

U003400795

Protest Number: Not reported
 Fund Analyst: Joy Shulman
 Category: Retail Gas Station
 Facility Information: ALAMOSA, CO 81101, ALAMOSA County
 Technical Reviewer: Larry Delin
 Technical Reviewer Phone: (303) 318-8537
 Fund Analyst Phone: (303) 318-8511

Facility ID: 359
 Payee Name: WINCO INC
 Event ID: 3940
 RAP ID: 11723
 Commissioned Date: N.A.
 Cap Status: Approved
 Eligibility Type Description: Tank Owner/Operator
 Total Percent Reduction: 0.0
 Total Reimbursement for Event: \$426,715.85
 Rap Type Description: eRAP Supplemental
 Rap Status: Approved
 Rap Filed Date: 6/1/2005
 Total Reimbursement: \$7,694.11
 Net Reimbursement: \$7,655.91
 FPR Date: 11/14/2006
 Pay Voucher Date: 11/27/2006

Protest Number: Not reported
 Fund Analyst: Joy Shulman
 Category: Retail Gas Station
 Facility Information: ALAMOSA, CO 81101, ALAMOSA County
 Technical Reviewer: Larry Delin
 Technical Reviewer Phone: (303) 318-8537
 Fund Analyst Phone: (303) 318-8511

Facility ID: 359
 Payee Name: WINCO INC
 Event ID: 3940
 RAP ID: 1337
 Commissioned Date: 6/21/1996
 Cap Status: Approved
 Eligibility Type Description: Tank Owner/Operator
 Total Percent Reduction: 0.0
 Total Reimbursement for Event: \$426,715.85
 Rap Type Description: Original
 Rap Status: Approved
 Rap Filed Date: 3/8/1996
 Total Reimbursement: \$38,795.72
 Net Reimbursement: \$28,795.72
 FPR Date: 6/21/1996
 Pay Voucher Date: 7/3/1996

Protest Number: Not reported
 Fund Analyst: Audrey Hinkel
 Category: Retail Gas Station
 Facility Information: ALAMOSA, CO 81101, ALAMOSA County
 Technical Reviewer: Larry Delin
 Technical Reviewer Phone: (303) 318-8537
 Fund Analyst Phone: No Listing

Facility ID: 359

MAP FINDINGS

Map ID
 Direction
 Distance
 Distance (ft.)Site

EDR ID Number
 EPA ID Number

Database(s)

BAXLEY OIL CO (Continued)

U003400795

Payee Name: WINCO INC
 Event ID: 3940
 RAP ID: 12235
 Commissioned Date: N.A.
 Cap Status: Approved
 Eligibility Type Description: Tank Owner/Operator
 Total Percent Reduction: 0.0
 Total Reimbursement for Event: \$426,715.85
 Rap Type Description: eRAP Supplemental
 Rap Status: Approved
 Rap Filed Date: 8/5/2005
 Total Reimbursement: \$6,792.80
 Net Reimbursement: \$6,792.80
 FPR Date: 11/14/2006
 Pay Voucher Date: 11/27/2006
 Protest Number: Not reported
 Fund Analyst: Joy Shulman
 Category: Retail Gas Station
 Facility Information: ALAMOSA, CO 81101, ALAMOSA County
 Technical Reviewer: Larry Delin
 Technical Reviewer Phone: (303) 318-8537
 Fund Analyst Phone: (303) 318-8511

Facility ID: 359
 Payee Name: WINCO INC
 Event ID: 3940
 RAP ID: 14390
 Commissioned Date: N.A.
 Cap Status: Approved
 Eligibility Type Description: Tank Owner/Operator
 Total Percent Reduction: 0.0
 Total Reimbursement for Event: \$426,715.85
 Rap Type Description: eRAP Supplemental
 Rap Status: Approved
 Rap Filed Date: 8/1/2006
 Total Reimbursement: \$6,571.11
 Net Reimbursement: \$6,571.11
 FPR Date: 11/14/2006
 Pay Voucher Date: 11/27/2006
 Protest Number: Not reported
 Fund Analyst: Joy Shulman
 Category: Retail Gas Station
 Facility Information: ALAMOSA, CO 81101, ALAMOSA County
 Technical Reviewer: Larry Delin
 Technical Reviewer Phone: (303) 318-8537
 Fund Analyst Phone: (303) 318-8511

Facility ID: 359
 Payee Name: WINCO INC
 Event ID: 3940
 RAP ID: 13736
 Commissioned Date: N.A.
 Cap Status: Approved
 Eligibility Type Description: Tank Owner/Operator
 Total Percent Reduction: 0.0
 Total Reimbursement for Event: \$426,715.85
 Rap Type Description: eRAP Supplemental

MAP FINDINGS

Map ID
 Direction
 Distance
 Distance (ft.)Site

EDR ID Number
 EPA ID Number

Database(s)

BAXLEY OIL CO (Continued)

U003400795

Rap Status: Approved
 Rap Filed Date: 4/17/2006
 Total Reimbursement: \$5,717.64
 Net Reimbursement: \$5,717.64
 FPR Date: 11/14/2006
 Pay Voucher Date: 11/27/2006
 Protest Number: Not reported
 Fund Analyst: Joy Shulman
 Category: Retail Gas Station
 Facility Information: ALAMOSA, CO 81101, ALAMOSA County
 Technical Reviewer: Larry Delin
 Technical Reviewer Phone: (303) 318-8537
 Fund Analyst Phone: (303) 318-8511

10

**BAXLEY OIL CO
 615 S 29TH ST
 COLORADO SPRINGS, CO 80904**

**LUST S108119266
 AIRS N/A**

CO LUST:

Status: Closed
 Facility Name 2: Not reported
 Facility Addr 2: 615 S 29TH ST COLORADO SPRINGS CO 80904
 Event ID: 10394
 Log Date: 7/2/2007 11:17:46 AM

CO AIRS:

County/Plant ID: 041-0540
 Contact Person: JOHN ADAMS
 Contact Phone: (719)473-1293
 Latitude: 385046.9692
 Longitude: 1045216.9119
 SIC Primary: 5171
 NAICS Primary: 424710
 Unique Emission Unit ID: 001
 Construction Permit Number: 93EP1566
 Emission Unit Description: PETROLEUM BULK PLANT .XP
 Full Pollutant Name: BENZENE
 Site-wide Estimated Emissions: 0.0393350
 Site-wide Estimated Emissions Units: Tons Per Year

County/Plant ID: 041-0540
 Contact Person: JOHN ADAMS
 Contact Phone: (719)473-1293
 Latitude: 385046.9692
 Longitude: 1045216.9119
 SIC Primary: 5171
 NAICS Primary: 424710
 Unique Emission Unit ID: 001
 Construction Permit Number: 93EP1566
 Emission Unit Description: PETROLEUM BULK PLANT .XP
 Full Pollutant Name: VOLATILE ORGANIC COMPOUNDS
 Site-wide Estimated Emissions: 3.9062800
 Site-wide Estimated Emissions Units: Tons Per Year

MAP FINDINGS

Map ID
 Direction
 Distance
 Distance (ft.)Site

EDR ID Number
 Database(s)
 EPA ID Number

10 **BAXLEY OIL CO** **LUST TRUST** **S109089393**
615 S 29TH ST **N/A**
COLORADO SPRINGS, CO 80904

CO LUST TRUST:
 Facility ID: 3597
 Payee Name: BAXLEY OIL CO
 Event ID: 10394
 RAP ID: 17437
 Commissioned Date: N.A.
 Cap Status: Not Approved
 Eligibility Type Description: Tank Owner/Operator
 Total Percent Reduction: Not reported
 Total Reimbursement for Event: \$0.00
 Rap Type Description: Original
 Rap Status: New
 Rap Filed Date: 4/18/2008
 Total Reimbursement: \$16,654.08
 Net Reimbursement: N.A.
 FPR Date: Not reported
 Pay Voucher Date: Not reported
 Protest Number: Not reported
 Fund Analyst: Tiffany McClellan
 Category: Retail Gas Station
 Facility Information: COLORADO SPRINGS, CO 80904, EL PASO County
 Technical Reviewer: Bobby Sonnier
 Technical Reviewer Phone: Not reported
 Fund Analyst Phone: 303-318-8520
 Special Condition: Not reported

10 **WESTSIDERS GARAGE** **LUST** **S107556393**
622 S 29TH ST **N/A**
COLORADO SPRINGS, CO 80904

CO LUST:
Status: Closed
 Facility Name 2: AMERICAN WESTERN BUILDERS INC
 Facility Addr 2: 622 S 29TH ST COLORADO SPRINGS CO 80904
 Event ID: 4641
 Log Date: 5/3/1993

10 **AMERICAN WESTERN BUILDERS INC** **UST** **U003121125**
622 S 29TH ST **N/A**
COLORADO SPRINGS, CO 80904

CO UST:
 Facility ID: 3955
Facility Status: CLOSED

OWNER:
 Owner Id: 222
 Last Name: AMERICAN WESTERN BUILDERS
 First Name: Not reported
 Middle Init: Not reported
 Owner: AMERICAN WESTERN BUILDERS;
 Owner Address: 622 S 29TH ST
 Owner City: COLORADO SPRINGS
 Owner State: CO
 Owner County: EL PASO

MAP FINDINGS

Map ID
 Direction
 Distance
 Distance (ft.)Site

EDR ID Number
 EPA ID Number

Database(s)

AMERICAN WESTERN BUILDERS INC (Continued)

U003121125

Owner Zip: 80904

 Tank ID: 11129
 Tank Count: 24749
 Tank Tag: '3955-1
 Tank Capacity: 1000
 Tank Chemical: Gasoline
 Tank Type: UST
 Tank Owner: Not reported

Tank ID: 11130
 Tank Count: 24749
 Tank Tag: '3955-2
 Tank Capacity: 3000
 Tank Chemical: Gasoline
 Tank Type: UST
 Tank Owner: Not reported

10

**WESTERN SERVICE FURNITURE
 511 S 29TH ST
 COLORADO SPRINGS, CO 80904**

**FINDS 1000402768
 RCRA-NonGen COD031936123**

FINDS:

Other Pertinent Environmental Activity Identified at Site

RCRAInfo is a national information system that supports the Resource Conservation and Recovery Act (RCRA) program through the tracking of events and activities related to facilities that generate, transport, and treat, store, or dispose of hazardous waste. RCRAInfo allows RCRA program staff to track the notification, permit, compliance, and corrective action activities required under RCRA.

ICIS (Integrated Compliance Information System) is the Integrated Compliance Information System and provides a database that, when complete, will contain integrated Enforcement and Compliance information across most of EPA's programs. The vision for ICIS is to replace EPA's independent databases that contain Enforcement data with a single repository for that information. Currently, ICIS contains all Federal Administrative and Judicial enforcement actions. This information is maintained in ICIS by EPA in the Regional offices and its Headquarters. A future release of ICIS will replace the Permit Compliance System (PCS) which supports the NPDES and will integrate that information with Federal actions already in the system. ICIS also has the capability to track other activities occurring in the Region that support Compliance and Enforcement programs. These include; Incident Tracking, Compliance Assistance, and Compliance Monitoring.

RCRA-NonGen:

Date form received by agency: 11/08/2002
 Facility name: WESTERN SERVICES INCORP
 Facility address: 511 S 29TH ST
 COLORADO SPRINGS, CO 80904
 EPA ID: COD031936123
 Contact: Not reported

MAP FINDINGS

Map ID
 Direction
 Distance
 Distance (ft.)Site

EDR ID Number
 EPA ID Number

Database(s)

WESTERN SERVICE FURNITURE (Continued)

1000402768

Contact address: Not reported
 Contact country: Not reported
 Contact telephone: Not reported
 Contact email: Not reported
 EPA Region: 08
 Classification: Non-Generator
 Description: Handler: Non-Generators do not presently generate hazardous waste

Handler Activities Summary:

U.S. importer of hazardous waste: Unknown
 Mixed waste (haz. and radioactive): Unknown
 Recycler of hazardous waste: No
 Transporter of hazardous waste: No
 Treater, storer or disposer of HW: No
 Underground injection activity: No
 On-site burner exemption: Unknown
 Furnace exemption: Unknown
 Used oil fuel burner: No
 Used oil processor: No
 User oil refiner: No
 Used oil fuel marketer to burner: No
 Used oil Specification marketer: No
 Used oil transfer facility: No
 Used oil transporter: No
 Off-site waste receiver: Commercial status unknown

Violation Status: No violations found

10

**COBB MECHANICAL CONTRACTORS
 3007 W MORRISON
 COLORADO SPRINGS, CO 80904**

**UST U003240429
 N/A**

CO UST:

Facility ID: 6699
Facility Status: CLOSED

OWNER:

Owner Id: 1238
 Last Name: COBB MECHANICAL CONTRACTORS
 First Name: Not reported
 Middle Init: Not reported
 Owner: COBB MECHANICAL CONTRACTORS;
 Owner Address: 2906 W MORRISON
 Owner City: COLORADO SPRINGS
 Owner State: CO
 Owner County: EL PASO
 Owner Zip: 80904

Tank ID: 17841
 Tank Count: 24749
 Tank Tag: '6699-1
 Tank Capacity: 10000
 Tank Chemical: 4 - Diesel
 Tank Type: UST
 Tank Owner: Not reported

MAP FINDINGS

Map ID
 Direction
 Distance
 Distance (ft.)Site

EDR ID Number
 EPA ID Number

Database(s)

COBB MECHANICAL CONTRACTORS (Continued)

U003240429

Tank ID: 17842
 Tank Count: 24749
 Tank Tag: '6699-2
 Tank Capacity: 6000
 Tank Chemical: Gasoline
 Tank Type: UST
 Tank Owner: Not reported

Tank ID: 17843
 Tank Count: 24749
 Tank Tag: '6699-3
 Tank Capacity: 6000
 Tank Chemical: Gasoline
 Tank Type: UST
 Tank Owner: Not reported

11

**THE CAR SHOP
 2423 W CUCHARRUS ST
 COLORADO SPRINGS, CO 80904**

**FINDS 1005441428
 RCRA-NonGen COR000203794**

FINDS:

Other Pertinent Environmental Activity Identified at Site

RCRAInfo is a national information system that supports the Resource Conservation and Recovery Act (RCRA) program through the tracking of events and activities related to facilities that generate, transport, and treat, store, or dispose of hazardous waste. RCRAInfo allows RCRA program staff to track the notification, permit, compliance, and corrective action activities required under RCRA.

RCRA-NonGen:

Date form received by agency: 06/25/2002
 Facility name: THE CAR SHOP
 Facility address: 2423 W CUCHARRUS ST
 COLORADO SPRINGS, CO 80904
 EPA ID: COR000203794
 Mailing address: W CUCHARRUS ST
 COLORADO SPRINGS, CO 80904
 Contact: Not reported
 Contact address: Not reported
 Contact country: Not reported
 Contact telephone: Not reported
 Contact email: Not reported
 EPA Region: 08
 Land type: Facility is not located on Indian land. Additional information is not known.
 Classification: Non-Generator
 Description: Handler: Non-Generators do not presently generate hazardous waste

Owner/Operator Summary:

Owner/operator name: Not reported
 Owner/operator address: Not reported
 Owner/operator country: Not reported
 Owner/operator telephone: Not reported

MAP FINDINGS

Map ID
 Direction
 Distance
 Distance (ft.)Site

EDR ID Number
 EPA ID Number

Database(s)

THE CAR SHOP (Continued)

1005441428

Legal status: Not reported
 Owner/Operator Type: Owner
 Owner/Op start date: 01/01/0001
 Owner/Op end date: Not reported

Handler Activities Summary:

U.S. importer of hazardous waste: Unknown
 Mixed waste (haz. and radioactive): Unknown
 Recycler of hazardous waste: No
 Transporter of hazardous waste: No
 Treater, storer or disposer of HW: No
 Underground injection activity: No
 On-site burner exemption: Unknown
 Furnace exemption: Unknown
 Used oil fuel burner: No
 Used oil processor: No
 User oil refiner: No
 Used oil fuel marketer to burner: No
 Used oil Specification marketer: No
 Used oil transfer facility: No
 Used oil transporter: No
 Off-site waste receiver: Commercial status unknown

Violation Status: No violations found

Evaluation Action Summary:

Evaluation date: 06/25/2002
 Evaluation: COMPLIANCE EVALUATION INSPECTION ON-SITE
 Area of violation: Not reported
 Date achieved compliance: Not reported
 Evaluation lead agency: State

12

EL PASO ASPHALT INC
2616 ROBINSON
COLORADO SPRINGS, CO 80904

UST U003121591
N/A

CO UST:

Facility ID: 5562
Facility Status: CLOSED

OWNER:

Owner Id: 17701
 Last Name: UNKNOWN
 First Name: Not reported
 Middle Init: Not reported
 Owner: UNKNOWN;
 Owner Address: UNKNOWN
 Owner City: ZIPCODE UNKNOWN
 Owner State: XX
 Owner County: Not reported
 Owner Zip: 99999

Tank ID: 15191
 Tank Count: 24749
 Tank Tag: '5562-1
 Tank Capacity: 1000
 Tank Chemical: Gasoline

MAP FINDINGS

Map ID			EDR ID Number
Direction			
Distance			
Distance (ft.)Site		Database(s)	EPA ID Number

EL PASO ASPHALT INC (Continued)

U003121591

Tank Type: UST
 Tank Owner: Not reported

**12 OLDACH WINDOW CORP
 2700 ROBINSON ST
 COLORADO SPRINGS, CO 80904**

**FINDS 1004679895
 RCRA-CESQG COR000000430**

FINDS:
 Other Pertinent Environmental Activity Identified at Site

RCRAInfo is a national information system that supports the Resource Conservation and Recovery Act (RCRA) program through the tracking of events and activities related to facilities that generate, transport, and treat, store, or dispose of hazardous waste. RCRAInfo allows RCRA program staff to track the notification, permit, compliance, and corrective action activities required under RCRA.

RCRA-CESQG:

Date form received by agency: 03/31/1995
 Facility name: OLDACH WINDOW CORP
 Facility address: 2700 ROBINSON ST
 COLORADO SPRINGS, CO 80904
 EPA ID: COR000000430
 Mailing address: ROBINSON ST
 COLORADO SPRINGS, CO 80904
 Contact: RANDY DOYLE
 Contact address: 1813 N UNION BLVD
 COLORADO SPRINGS, CO 80909
 Contact country: US
 Contact telephone: (719) 636-5181
 Contact email: Not reported
 EPA Region: 08
 Classification: Conditionally Exempt Small Quantity Generator
 Description: Handler: generates 100 kg or less of hazardous waste per calendar month, and accumulates 1000 kg or less of hazardous waste at any time; or generates 1 kg or less of acutely hazardous waste per calendar month, and accumulates at any time: 1 kg or less of acutely hazardous waste; or 100 kg or less of any residue or contaminated soil, waste or other debris resulting from the cleanup of a spill, into or on any land or water, of acutely hazardous waste; or generates 100 kg or less of any residue or contaminated soil, waste or other debris resulting from the cleanup of a spill, into or on any land or water, of acutely hazardous waste during any calendar month, and accumulates at any time: 1 kg or less of acutely hazardous waste; or 100 kg or less of any residue or contaminated soil, waste or other debris resulting from the cleanup of a spill, into or on any land or water, of acutely hazardous waste

Owner/Operator Summary:

Owner/operator name: ROBERT CARPENTER
 Owner/operator address: 1776 MESA AVE
 COLORADO SPRINGS, CO 80906
 Owner/operator country: Not reported
 Owner/operator telephone: (719) 636-5181
 Legal status: Private
 Owner/Operator Type: Owner

MAP FINDINGS

Map ID
 Direction
 Distance
 Distance (ft.)Site

EDR ID Number
 Database(s) EPA ID Number

OLDACH WINDOW CORP (Continued)

1004679895

Owner/Op start date: Not reported
 Owner/Op end date: Not reported

Handler Activities Summary:

U.S. importer of hazardous waste: Unknown
 Mixed waste (haz. and radioactive): Unknown
 Recycler of hazardous waste: No
 Transporter of hazardous waste: No
 Treater, storer or disposer of HW: No
 Underground injection activity: No
 On-site burner exemption: Unknown
 Furnace exemption: Unknown
 Used oil fuel burner: No
 Used oil processor: No
 User oil refiner: No
 Used oil fuel marketer to burner: No
 Used oil Specification marketer: No
 Used oil transfer facility: No
 Used oil transporter: No
 Off-site waste receiver: Commercial status unknown

Hazardous Waste Summary:

Waste code: D001
 Waste name: IGNITABLE HAZARDOUS WASTES ARE THOSE WASTES WHICH HAVE A FLASHPOINT OF LESS THAN 140 DEGREES FAHRENHEIT AS DETERMINED BY A PENSKEY-MARTENS CLOSED CUP FLASH POINT TESTER. ANOTHER METHOD OF DETERMINING THE FLASH POINT OF A WASTE IS TO REVIEW THE MATERIAL SAFETY DATA SHEET, WHICH CAN BE OBTAINED FROM THE MANUFACTURER OR DISTRIBUTOR OF THE MATERIAL. LACQUER THINNER IS AN EXAMPLE OF A COMMONLY USED SOLVENT WHICH WOULD BE CONSIDERED AS IGNITABLE HAZARDOUS WASTE.

Violation Status: No violations found

12

**F H STAGGS LUMBER INC
 2700 W ROBINSON ST
 COLORADO SPRINGS, CO 80904**

**UST U003240672
 N/A**

CO UST:

Facility ID: 8883
Facility Status: CLOSED

OWNER:

Owner Id: 2169
 Last Name: F H STAGGS LUMBER INC
 First Name: Not reported
 Middle Init: Not reported
 Owner: F H STAGGS LUMBER INC;
 Owner Address: 2700 W ROBINSON
 Owner City: COLORADO SPRINGS
 Owner State: CO
 Owner County: EL PASO
 Owner Zip: 80904

Tank ID: 23365
 Tank Count: 24749
 Tank Tag: '8883-1
 Tank Capacity: 1000

MAP FINDINGS

Map ID
 Direction
 Distance
 Distance (ft.)Site

EDR ID Number
 EPA ID Number

Database(s)

F H STAGGS LUMBER INC (Continued)

U003240672

Tank Chemical: Gasoline
 Tank Type: UST
 Tank Owner: Not reported

13

**J OIL CO
 212 S 21ST
 COLORADO SPRINGS, CO 80904**

**UST U003401396
 N/A**

CO UST:

Facility ID: 4948
Facility Status: CLOSED

OWNER:

Owner Id: 18069
 Last Name: FREELAND
 First Name: LARRY
 Middle Init: Not reported
 Owner: FREELAND; LARRY
 Owner Address: 212 S 21ST ST
 Owner City: COLORADO SPRINGS
 Owner State: CO
 Owner County: EL PASO
 Owner Zip: 80904

Tank ID: 13768
 Tank Count: 24749
 Tank Tag: '4948-1
 Tank Capacity: 33500
 Tank Chemical: Gasoline
 Tank Type: UST
 Tank Owner: Not reported

Tank ID: 13769
 Tank Count: 24749
 Tank Tag: '4948-2
 Tank Capacity: 33500
 Tank Chemical: Gasoline
 Tank Type: UST
 Tank Owner: Not reported

Tank ID: 13770
 Tank Count: 24749
 Tank Tag: '4948-3
 Tank Capacity: 33500
 Tank Chemical: Gasoline
 Tank Type: UST
 Tank Owner: Not reported

Tank ID: 13771
 Tank Count: 24749
 Tank Tag: '4948-4
 Tank Capacity: 15000
 Tank Chemical: 4 - Diesel
 Tank Type: UST

MAP FINDINGS

Map ID
 Direction
 Distance
 Distance (ft.)Site

EDR ID Number
 EPA ID Number

Database(s)

J OIL CO (Continued)

U003401396

Tank Owner: Not reported

Tank ID: 13772
 Tank Count: 24749
 Tank Tag: '4948-5
 Tank Capacity: 15000
 Tank Chemical: 4 - Diesel
 Tank Type: UST
 Tank Owner: Not reported

Tank ID: 13773
 Tank Count: 24749
 Tank Tag: '4948-6
 Tank Capacity: 12000
 Tank Chemical: Gasoline
 Tank Type: UST
 Tank Owner: Not reported

Tank ID: 13774
 Tank Count: 24749
 Tank Tag: '4948-7
 Tank Capacity: 12000
 Tank Chemical: Gasoline
 Tank Type: UST
 Tank Owner: Not reported

13

AUTO MAX
212 S 21ST ST
COLORADO SPRINGS, CO 80904

LUST S103810024
LUST TRUST N/A

CO LUST:

Status: Closed
 Facility Name 2: AUTO MAX
 Facility Addr 2: 212 S 21ST ST COLORADO SPRINGS CO 80904
 Event ID: 7139
 Log Date: 12/29/1998

CO LUST TRUST:

Facility ID: 14774
 Payee Name: 212 CORPORATION
 Event ID: 7139
 RAP ID: 15226
 Commissioned Date: N.A.
 Cap Status: Approved - Conditional
 Eligibility Type Description: Tank Owner/Operator
 Total Percent Reduction: 2.0
 Total Reimbursement for Event: \$216,653.24
 Rap Type Description: eRAP Supplemental
 Rap Status: Approved
 Rap Filed Date: 1/12/2007
 Total Reimbursement: \$1,627.11
 Net Reimbursement: \$1,431.86
 FPR Date: 3/5/2007
 Pay Voucher Date: 3/19/2007

MAP FINDINGS

Map ID
 Direction
 Distance
 Distance (ft.)Site

EDR ID Number
 EPA ID Number

Database(s)

AUTO MAX (Continued)

S103810024

Protest Number: Not reported
 Fund Analyst: Joy Shulman
 Category: Other
 Facility Information: COLORADO SPRINGS, CO 80904, EL PASO County
 Technical Reviewer: Larry Delin
 Technical Reviewer Phone: (303) 318-8537
 Fund Analyst Phone: (303) 318-8511
 Special Condition: Not reported

Facility ID: 14774
 Payee Name: 212 CORPORATION
 Event ID: 7139
 RAP ID: 14971
 Commissioned Date: N.A.
 Cap Status: Approved - Conditional
 Eligibility Type Description: Tank Owner/Operator
 Total Percent Reduction: 2.0
 Total Reimbursement for Event: \$216,653.24
 Rap Type Description: eRAP Supplemental
 Rap Status: Approved
 Rap Filed Date: 11/16/2006
 Total Reimbursement: \$4,858.75
 Net Reimbursement: \$4,424.95
 FPR Date: 1/22/2007
 Pay Voucher Date: 2/7/2007
 Protest Number: Not reported
 Fund Analyst: Joy Shulman
 Category: Other
 Facility Information: COLORADO SPRINGS, CO 80904, EL PASO County
 Technical Reviewer: Larry Delin
 Technical Reviewer Phone: (303) 318-8537
 Fund Analyst Phone: (303) 318-8511

Facility ID: 14774
 Payee Name: 212 CORPORATION
 Event ID: 7139
 RAP ID: 16849
 Commissioned Date: N.A.
 Cap Status: Approved - Conditional
 Eligibility Type Description: Tank Owner/Operator
 Total Percent Reduction: 2.0
 Total Reimbursement for Event: \$216,653.24
 Rap Type Description: eRAP Supplemental
 Rap Status: Approved
 Rap Filed Date: 12/13/2007
 Total Reimbursement: \$4,171.87
 Net Reimbursement: \$3,868.01
 FPR Date: 1/22/2008
 Pay Voucher Date: 2/11/2008
 Protest Number: Not reported
 Fund Analyst: Joy Shulman
 Category: Other
 Facility Information: COLORADO SPRINGS, CO 80904, EL PASO County
 Technical Reviewer: Larry Delin
 Technical Reviewer Phone: (303) 318-8537
 Fund Analyst Phone: (303) 318-8511

MAP FINDINGS

Map ID
 Direction
 Distance
 Distance (ft.)Site

EDR ID Number
 EPA ID Number

Database(s)

AUTO MAX (Continued)

S103810024

Facility ID: 14774
 Payee Name: 212 CORPORATION
 Event ID: 7139
 RAP ID: 3522
 Commissioned Date: 1/21/2000
 Cap Status: Approved - Conditional
 Eligibility Type Description: Tank Owner/Operator
 Total Percent Reduction: 2.0
 Total Reimbursement for Event: \$216,653.24
 Rap Type Description: Original
 Rap Status: Approved
 Rap Filed Date: 7/30/1999
 Total Reimbursement: \$17,572.65
 Net Reimbursement: \$6,196.20
 FPR Date: 1/21/2000
 Pay Voucher Date: 2/10/2000
 Protest Number: Not reported
 Fund Analyst: Susan DeMeules
 Category: Other
 Facility Information: COLORADO SPRINGS, CO 80904, EL PASO County
 Technical Reviewer: Larry Delin
 Technical Reviewer Phone: (303) 318-8537
 Fund Analyst Phone: (303) 318-8510

Facility ID: 14774
 Payee Name: 212 CORPORATION
 Event ID: 7139
 RAP ID: 4551
 Commissioned Date: N.A.
 Cap Status: Approved - Conditional
 Eligibility Type Description: Tank Owner/Operator
 Total Percent Reduction: 2.0
 Total Reimbursement for Event: \$216,653.24
 Rap Type Description: Supplemental
 Rap Status: Approved
 Rap Filed Date: 10/18/2000
 Total Reimbursement: \$7,676.27
 Net Reimbursement: \$7,522.74
 FPR Date: 1/4/2001
 Pay Voucher Date: 1/18/2001
 Protest Number: Not reported
 Fund Analyst: Susan DeMeules
 Category: Other
 Facility Information: COLORADO SPRINGS, CO 80904, EL PASO County
 Technical Reviewer: Larry Delin
 Technical Reviewer Phone: (303) 318-8537
 Fund Analyst Phone: (303) 318-8510

Facility ID: 14774
 Payee Name: 212 CORPORATION
 Event ID: 7139
 RAP ID: 4333
 Commissioned Date: N.A.
 Cap Status: Approved - Conditional
 Eligibility Type Description: Tank Owner/Operator
 Total Percent Reduction: 2.0
 Total Reimbursement for Event: \$216,653.24

MAP FINDINGS

Map ID
 Direction
 Distance
 Distance (ft.)Site

EDR ID Number
 EPA ID Number

Database(s)

AUTO MAX (Continued)

S103810024

Rap Type Description: Supplemental
 Rap Status: Approved
 Rap Filed Date: 7/14/2000
 Total Reimbursement: \$2,872.70
 Net Reimbursement: \$2,815.25
 FPR Date: 9/6/2000
 Pay Voucher Date: 9/22/2000
 Protest Number: Not reported
 Fund Analyst: Joy Shulman
 Category: Other
 Facility Information: COLORADO SPRINGS, CO 80904, EL PASO County
 Technical Reviewer: Larry Delin
 Technical Reviewer Phone: (303) 318-8537
 Fund Analyst Phone: (303) 318-8511

Facility ID: 14774
 Payee Name: 212 CORPORATION
 Event ID: 7139
 RAP ID: 4041
 Commissioned Date: N.A.
 Cap Status: Approved - Conditional
 Eligibility Type Description: Tank Owner/Operator
 Total Percent Reduction: 2.0
 Total Reimbursement for Event: \$216,653.24
 Rap Type Description: Supplemental
 Rap Status: Approved
 Rap Filed Date: 3/27/2000
 Total Reimbursement: \$14,739.68
 Net Reimbursement: \$14,396.74
 FPR Date: 6/15/2000
 Pay Voucher Date: 6/29/2000
 Protest Number: Not reported
 Fund Analyst: Susan DeMeules
 Category: Other
 Facility Information: COLORADO SPRINGS, CO 80904, EL PASO County
 Technical Reviewer: Larry Delin
 Technical Reviewer Phone: (303) 318-8537
 Fund Analyst Phone: (303) 318-8510

Facility ID: 14774
 Payee Name: 212 CORPORATION
 Event ID: 7139
 RAP ID: 5676
 Commissioned Date: N.A.
 Cap Status: Approved - Conditional
 Eligibility Type Description: Tank Owner/Operator
 Total Percent Reduction: 2.0
 Total Reimbursement for Event: \$216,653.24
 Rap Type Description: Supplemental
 Rap Status: Approved
 Rap Filed Date: 12/17/2001
 Total Reimbursement: \$5,982.39
 Net Reimbursement: \$5,862.74
 FPR Date: 3/11/2002
 Pay Voucher Date: 3/25/2002
 Protest Number: Not reported
 Fund Analyst: Chris Dufex

MAP FINDINGS

Map ID
 Direction
 Distance
 Distance (ft.)Site

EDR ID Number
 EPA ID Number

Database(s)

AUTO MAX (Continued)

S103810024

Category: Other
 Facility Information: COLORADO SPRINGS, CO 80904, EL PASO County
 Technical Reviewer: Larry Delin
 Technical Reviewer Phone: (303) 318-8537
 Fund Analyst Phone: (303) 318-8515

Facility ID: 14774
 Payee Name: 212 CORPORATION
 Event ID: 7139
 RAP ID: 5192
 Commissioned Date: N.A.
 Cap Status: Approved - Conditional
 Eligibility Type Description: Tank Owner/Operator
 Total Percent Reduction: 2.0
 Total Reimbursement for Event: \$216,653.24
 Rap Type Description: Supplemental
 Rap Status: Approved
 Rap Filed Date: 6/18/2001
 Total Reimbursement: \$5,493.10
 Net Reimbursement: \$5,383.24
 FPR Date: 7/30/2001
 Pay Voucher Date: 8/16/2001
 Protest Number: Not reported
 Fund Analyst: Carolyn Skaggs

Category: Other
 Facility Information: COLORADO SPRINGS, CO 80904, EL PASO County
 Technical Reviewer: Larry Delin
 Technical Reviewer Phone: (303) 318-8537
 Fund Analyst Phone: (303) 318-8514

Facility ID: 14774
 Payee Name: 212 CORPORATION
 Event ID: 7139
 RAP ID: 6436
 Commissioned Date: N.A.
 Cap Status: Approved - Conditional
 Eligibility Type Description: Tank Owner/Operator
 Total Percent Reduction: 2.0
 Total Reimbursement for Event: \$216,653.24
 Rap Type Description: Supplemental
 Rap Status: Approved
 Rap Filed Date: 8/19/2002
 Total Reimbursement: \$6,074.81
 Net Reimbursement: \$5,953.31
 FPR Date: 11/8/2002
 Pay Voucher Date: 11/27/2002
 Protest Number: Not reported
 Fund Analyst: Cindee Garner-Floro

Category: Other
 Facility Information: COLORADO SPRINGS, CO 80904, EL PASO County
 Technical Reviewer: Larry Delin
 Technical Reviewer Phone: (303) 318-8537
 Fund Analyst Phone: (303) 318-8513

Facility ID: 14774
 Payee Name: 212 CORPORATION
 Event ID: 7139

MAP FINDINGS

Map ID
 Direction
 Distance
 Distance (ft.)Site

EDR ID Number
 EPA ID Number

Database(s)

AUTO MAX (Continued)

S103810024

RAP ID: 6664
 Commissioned Date: N.A.
 Cap Status: Approved - Conditional
 Eligibility Type Description: Tank Owner/Operator
 Total Percent Reduction: 2.0
 Total Reimbursement for Event: \$216,653.24
 Rap Type Description: Supplemental
 Rap Status: Approved
 Rap Filed Date: 10/25/2002
 Total Reimbursement: \$4,182.09
 Net Reimbursement: \$4,098.45
 FPR Date: 1/14/2003
 Pay Voucher Date: 1/30/2003
 Protest Number: Not reported
 Fund Analyst: Carolyn Skaggs
 Category: Other
 Facility Information: COLORADO SPRINGS, CO 80904, EL PASO County
 Technical Reviewer: Larry Delin
 Technical Reviewer Phone: (303) 318-8537
 Fund Analyst Phone: (303) 318-8514

Facility ID: 14774
 Payee Name: 212 CORPORATION
 Event ID: 7139
 RAP ID: 7321
 Commissioned Date: N.A.
 Cap Status: Approved - Conditional
 Eligibility Type Description: Tank Owner/Operator
 Total Percent Reduction: 2.0
 Total Reimbursement for Event: \$216,653.24
 Rap Type Description: Supplemental
 Rap Status: Approved
 Rap Filed Date: 3/6/2003
 Total Reimbursement: \$4,593.66
 Net Reimbursement: \$4,501.79
 FPR Date: 6/11/2003
 Pay Voucher Date: 6/30/2003
 Protest Number: Not reported
 Fund Analyst: Carolyn Skaggs
 Category: Other
 Facility Information: COLORADO SPRINGS, CO 80904, EL PASO County
 Technical Reviewer: Larry Delin
 Technical Reviewer Phone: (303) 318-8537
 Fund Analyst Phone: (303) 318-8514

Facility ID: 14774
 Payee Name: 212 CORPORATION
 Event ID: 7139
 RAP ID: 8226
 Commissioned Date: N.A.
 Cap Status: Approved - Conditional
 Eligibility Type Description: Tank Owner/Operator
 Total Percent Reduction: 2.0
 Total Reimbursement for Event: \$216,653.24
 Rap Type Description: Supplemental
 Rap Status: Approved
 Rap Filed Date: 9/23/2003

MAP FINDINGS

Map ID
 Direction
 Distance
 Distance (ft.)Site

EDR ID Number
 EPA ID Number

Database(s)

AUTO MAX (Continued)

S103810024

Total Reimbursement: \$81,723.41
 Net Reimbursement: \$75,650.10
 FPR Date: 2/17/2004
 Pay Voucher Date: 2/26/2004
 Protest Number: Not reported
 Fund Analyst: Jen Lillie Tomas
 Category: Other
 Facility Information: COLORADO SPRINGS, CO 80904, EL PASO County
 Technical Reviewer: Larry Delin
 Technical Reviewer Phone: (303) 318-8537
 Fund Analyst Phone: (303) 318-8516

Facility ID: 14774
 Payee Name: 212 CORPORATION
 Event ID: 7139
 RAP ID: 8512
 Commissioned Date: N.A.
 Cap Status: Approved - Conditional
 Eligibility Type Description: Tank Owner/Operator
 Total Percent Reduction: 2.0
 Total Reimbursement for Event: \$216,653.24
 Rap Type Description: Supplemental
 Rap Status: Approved
 Rap Filed Date: 11/26/2003
 Total Reimbursement: \$7,782.15
 Net Reimbursement: \$7,626.51
 FPR Date: 2/11/2004
 Pay Voucher Date: 2/19/2004
 Protest Number: Not reported
 Fund Analyst: Cindee Garner-Floro
 Category: Other
 Facility Information: COLORADO SPRINGS, CO 80904, EL PASO County
 Technical Reviewer: Larry Delin
 Technical Reviewer Phone: (303) 318-8537
 Fund Analyst Phone: (303) 318-8513

Facility ID: 14774
 Payee Name: 212 CORPORATION
 Event ID: 7139
 RAP ID: 9070
 Commissioned Date: N.A.
 Cap Status: Approved - Conditional
 Eligibility Type Description: Tank Owner/Operator
 Total Percent Reduction: 2.0
 Total Reimbursement for Event: \$216,653.24
 Rap Type Description: Supplemental
 Rap Status: Approved
 Rap Filed Date: 3/2/2004
 Total Reimbursement: \$4,609.76
 Net Reimbursement: \$4,517.56
 FPR Date: 6/30/2004
 Pay Voucher Date: 7/13/2004
 Protest Number: Not reported
 Fund Analyst: Jen Lillie Tomas
 Category: Other
 Facility Information: COLORADO SPRINGS, CO 80904, EL PASO County
 Technical Reviewer: Larry Delin

MAP FINDINGS

Map ID
 Direction
 Distance
 Distance (ft.)Site

EDR ID Number
 EPA ID Number

Database(s)

AUTO MAX (Continued)

S103810024

Technical Reviewer Phone:	(303) 318-8537
Fund Analyst Phone:	(303) 318-8516
Facility ID:	14774
Payee Name:	212 CORPORATION
Event ID:	7139
RAP ID:	9701
Commissioned Date:	N.A.
Cap Status:	Approved - Conditional
Eligibility Type Description:	Tank Owner/Operator
Total Percent Reduction:	2.0
Total Reimbursement for Event:	\$216,653.24
Rap Type Description:	Supplemental
Rap Status:	Approved
Rap Filed Date:	6/30/2004
Total Reimbursement:	\$11,600.66
Net Reimbursement:	\$11,368.65
FPR Date:	11/3/2004
Pay Voucher Date:	11/9/2004
Protest Number:	Not reported
Fund Analyst:	Jen Lillie Tomas
Category:	Other
Facility Information:	COLORADO SPRINGS, CO 80904, EL PASO County
Technical Reviewer:	Larry Delin
Technical Reviewer Phone:	(303) 318-8537
Fund Analyst Phone:	(303) 318-8516
Facility ID:	14774
Payee Name:	212 CORPORATION
Event ID:	7139
RAP ID:	10548
Commissioned Date:	N.A.
Cap Status:	Approved - Conditional
Eligibility Type Description:	Tank Owner/Operator
Total Percent Reduction:	2.0
Total Reimbursement for Event:	\$216,653.24
Rap Type Description:	Supplemental
Rap Status:	Approved
Rap Filed Date:	12/6/2004
Total Reimbursement:	\$8,590.89
Net Reimbursement:	\$8,419.07
FPR Date:	7/1/2005
Pay Voucher Date:	7/29/2005
Protest Number:	Not reported
Fund Analyst:	Cindee Garner-Floro
Category:	Other
Facility Information:	COLORADO SPRINGS, CO 80904, EL PASO County
Technical Reviewer:	Larry Delin
Technical Reviewer Phone:	(303) 318-8537
Fund Analyst Phone:	(303) 318-8513
Facility ID:	14774
Payee Name:	212 CORPORATION
Event ID:	7139
RAP ID:	11696
Commissioned Date:	N.A.
Cap Status:	Approved - Conditional

MAP FINDINGS

Map ID
 Direction
 Distance
 Distance (ft.)Site

EDR ID Number
 EPA ID Number

Database(s)

AUTO MAX (Continued)

S103810024

Eligibility Type Description: Tank Owner/Operator
 Total Percent Reduction: 2.0
 Total Reimbursement for Event: \$216,653.24
 Rap Type Description: Supplemental
 Rap Status: Approved
 Rap Filed Date: 5/26/2005
 Total Reimbursement: \$5,052.82
 Net Reimbursement: \$4,951.76
 FPR Date: 9/27/2005
 Pay Voucher Date: 10/20/2005
 Protest Number: Not reported
 Fund Analyst: Jen Lillie Tomas
 Category: Other
 Facility Information: COLORADO SPRINGS, CO 80904, EL PASO County
 Technical Reviewer: Larry Delin
 Technical Reviewer Phone: (303) 318-8537
 Fund Analyst Phone: (303) 318-8516

Facility ID: 14774
 Payee Name: 212 CORPORATION
 Event ID: 7139
 RAP ID: 12333
 Commissioned Date: N.A.
 Cap Status: Approved - Conditional
 Eligibility Type Description: Tank Owner/Operator
 Total Percent Reduction: 2.0
 Total Reimbursement for Event: \$216,653.24
 Rap Type Description: Supplemental
 Rap Status: Approved
 Rap Filed Date: 8/12/2005
 Total Reimbursement: \$5,214.96
 Net Reimbursement: \$5,110.66
 FPR Date: 11/23/2005
 Pay Voucher Date: 12/15/2005
 Protest Number: Not reported
 Fund Analyst: Jen Lillie Tomas
 Category: Other
 Facility Information: COLORADO SPRINGS, CO 80904, EL PASO County
 Technical Reviewer: Larry Delin
 Technical Reviewer Phone: (303) 318-8537
 Fund Analyst Phone: (303) 318-8516

Facility ID: 14774
 Payee Name: 212 CORPORATION
 Event ID: 7139
 RAP ID: 14559
 Commissioned Date: N.A.
 Cap Status: Approved - Conditional
 Eligibility Type Description: Tank Owner/Operator
 Total Percent Reduction: 2.0
 Total Reimbursement for Event: \$216,653.24
 Rap Type Description: eRAP Supplemental
 Rap Status: Approved
 Rap Filed Date: 8/30/2006
 Total Reimbursement: \$4,794.73
 Net Reimbursement: \$4,428.47
 FPR Date: 12/1/2006

MAP FINDINGS

Map ID
 Direction
 Distance
 Distance (ft.)Site

EDR ID Number
 EPA ID Number

Database(s)

AUTO MAX (Continued)

S103810024

Pay Voucher Date: 12/18/2006
 Protest Number: Not reported
 Fund Analyst: Joy Shulman
 Category: Other
 Facility Information: COLORADO SPRINGS, CO 80904, EL PASO County
 Technical Reviewer: Larry Delin
 Technical Reviewer Phone: (303) 318-8537
 Fund Analyst Phone: (303) 318-8511

Facility ID: 14774
 Payee Name: 212 CORPORATION
 Event ID: 7139
 RAP ID: 14060
 Commissioned Date: N.A.
 Cap Status: Approved - Conditional
 Eligibility Type Description: Tank Owner/Operator
 Total Percent Reduction: 2.0
 Total Reimbursement for Event: \$216,653.24
 Rap Type Description: eRAP Supplemental
 Rap Status: Approved
 Rap Filed Date: 6/6/2006
 Total Reimbursement: \$15,229.53
 Net Reimbursement: \$14,896.76
 FPR Date: 9/19/2006
 Pay Voucher Date: 10/2/2006
 Protest Number: Not reported
 Fund Analyst: Joy Shulman
 Category: Other
 Facility Information: COLORADO SPRINGS, CO 80904, EL PASO County
 Technical Reviewer: Larry Delin
 Technical Reviewer Phone: (303) 318-8537
 Fund Analyst Phone: (303) 318-8511

Facility ID: 14774
 Payee Name: 212 CORPORATION
 Event ID: 7139
 RAP ID: 13360
 Commissioned Date: N.A.
 Cap Status: Approved - Conditional
 Eligibility Type Description: Tank Owner/Operator
 Total Percent Reduction: 2.0
 Total Reimbursement for Event: \$216,653.24
 Rap Type Description: Supplemental
 Rap Status: Approved
 Rap Filed Date: 2/8/2006
 Total Reimbursement: \$13,654.83
 Net Reimbursement: \$13,228.42
 FPR Date: 7/25/2006
 Pay Voucher Date: 8/3/2006
 Protest Number: Not reported
 Fund Analyst: Carolyn Skaggs
 Category: Other
 Facility Information: COLORADO SPRINGS, CO 80904, EL PASO County
 Technical Reviewer: Larry Delin
 Technical Reviewer Phone: (303) 318-8537
 Fund Analyst Phone: (303) 318-8514

MAP FINDINGS

Map ID
 Direction
 Distance
 Distance (ft.)Site

EDR ID Number

Database(s) EPA ID Number

13 PRIVATE GARAGE
 209 S 21ST ST
 COLORADO SPRINGS, CO 80904

FINDS 1004680554
 RCRA-NonGen COR000200733

FINDS:

Other Pertinent Environmental Activity Identified at Site

RCRAInfo is a national information system that supports the Resource Conservation and Recovery Act (RCRA) program through the tracking of events and activities related to facilities that generate, transport, and treat, store, or dispose of hazardous waste. RCRAInfo allows RCRA program staff to track the notification, permit, compliance, and corrective action activities required under RCRA.

RCRA-NonGen:

Date form received by agency: 02/15/2001
 Facility name: PRIVATE GARAGE
 Facility address: 209 S 21ST ST
 COLORADO SPRINGS, CO 80904
 EPA ID: COR000200733
 Mailing address: S 21ST ST
 COLORADO SPRINGS, CO 80904
 Contact: Not reported
 Contact address: Not reported
 Not reported
 Contact country: US
 Contact telephone: Not reported
 Contact email: Not reported
 EPA Region: 08
 Land type: Facility is not located on Indian land. Additional information is not known.
 Classification: Non-Generator
 Description: Handler: Non-Generators do not presently generate hazardous waste

Owner/Operator Summary:

Owner/operator name: Not reported
 Owner/operator address: Not reported
 Not reported
 Owner/operator country: Not reported
 Owner/operator telephone: Not reported
 Legal status: Not reported
 Owner/Operator Type: Owner
 Owner/Op start date: 01/01/0001
 Owner/Op end date: Not reported

Handler Activities Summary:

U.S. importer of hazardous waste: Unknown
 Mixed waste (haz. and radioactive): Unknown
 Recycler of hazardous waste: No
 Transporter of hazardous waste: No
 Treater, storer or disposer of HW: No
 Underground injection activity: No
 On-site burner exemption: Unknown
 Furnace exemption: Unknown
 Used oil fuel burner: No
 Used oil processor: No
 User oil refiner: No
 Used oil fuel marketer to burner: No

MAP FINDINGS

Map ID		EDR ID Number
Direction		
Distance		
Distance (ft.)	Site	Database(s) EPA ID Number

PRIVATE GARAGE (Continued)

1004680554

Used oil Specification marketer: No
 Used oil transfer facility: No
 Used oil transporter: No
 Off-site waste receiver: Commercial status unknown

Violation Status: No violations found

Evaluation Action Summary:

Evaluation date: 02/15/2001
 Evaluation: FOCUSED COMPLIANCE INSPECTION
 Area of violation: Not reported
 Date achieved compliance: Not reported
 Evaluation lead agency: State

13

DONS BODY SHOP INCORPORATED
202 S 21ST ST
COLORADO SPRINGS, CO 80904

FINDS 1000137671
RCRA-NonGen COD980956635

FINDS:

Other Pertinent Environmental Activity Identified at Site

AFS (Aerometric Information Retrieval System (AIRS) Facility Subsystem) replaces the former Compliance Data System (CDS), the National Emission Data System (NEDS), and the Storage and Retrieval of Aerometric Data (SAROAD). AFS is the national repository for information concerning airborne pollution in the United States. AFS is used to track emissions and compliance data from industrial plants. AFS data are utilized by states to prepare State Implementation Plans to comply with regulatory programs and by EPA as an input for the estimation of total national emissions. AFS is undergoing a major redesign to support facility operating permits required under Title V of the Clean Air Act.

The NEI (National Emissions Inventory) database contains information on stationary and mobile sources that emit criteria air pollutants and their precursors, as well as hazardous air pollutants (HAPs).

Colorado's Department of Public Health & (CDPHE)'s web-based database that allows environmental program managers to edit their facility locations and allows users to view this information read-only

RCRAInfo is a national information system that supports the Resource Conservation and Recovery Act (RCRA) program through the tracking of events and activities related to facilities that generate, transport, and treat, store, or dispose of hazardous waste. RCRAInfo allows RCRA program staff to track the notification, permit, compliance, and corrective action activities required under RCRA.

RCRA-NonGen:

Date form received by agency: 02/19/2002
 Facility name: DON'S BODY SHOP INC
 Facility address: 202 S 21ST ST
 COLORADO SPRINGS, CO 80904
 EPA ID: COD980956635
 Mailing address: S 21ST ST
 COLORADO SPRINGS, CO 80904
 Contact: PATRICK HOLMES

MAP FINDINGS

Map ID
 Direction
 Distance
 Distance (ft.)Site

EDR ID Number
 EPA ID Number

Database(s)

DONS BODY SHOP INCORPORATED (Continued)

1000137671

Contact address: 202 S 21ST ST
 COLORADO SPRINGS, CO 80904

Contact country: US

Contact telephone: (719) 471-4067

Contact email: Not reported

EPA Region: 08

Land type: Facility is not located on Indian land. Additional information is not known.

Classification: Non-Generator

Description: Handler: Non-Generators do not presently generate hazardous waste

Owner/Operator Summary:

Owner/operator name: DON'S BODY SHOP INC.

Owner/operator address: DATA NOT REQUESTED
 DATA NOT REQUESTED, CO 99999

Owner/operator country: Not reported

Owner/operator telephone: (999) 999-9999

Legal status: Private

Owner/Operator Type: Owner

Owner/Op start date: 01/01/0001

Owner/Op end date: Not reported

Handler Activities Summary:

U.S. importer of hazardous waste: Unknown

Mixed waste (haz. and radioactive): Unknown

Recycler of hazardous waste: No

Transporter of hazardous waste: No

Treater, storer or disposer of HW: No

Underground injection activity: No

On-site burner exemption: Unknown

Furnace exemption: Unknown

Used oil fuel burner: No

Used oil processor: No

User oil refiner: No

Used oil fuel marketer to burner: No

Used oil Specification marketer: No

Used oil transfer facility: No

Used oil transporter: No

Off-site waste receiver: Commercial status unknown

Historical Generators:

Date form received by agency: 10/29/1985

Facility name: DON'S BODY SHOP INC

Classification: Small Quantity Generator

Date form received by agency: 10/01/1985

Facility name: DON'S BODY SHOP INC

Classification: Small Quantity Generator

Hazardous Waste Summary:

Waste code: D001

Waste name: IGNITABLE HAZARDOUS WASTES ARE THOSE WASTES WHICH HAVE A FLASHPOINT OF LESS THAN 140 DEGREES FAHRENHEIT AS DETERMINED BY A PENSKEY-MARTENS CLOSED CUP FLASH POINT TESTER. ANOTHER METHOD OF DETERMINING THE FLASH POINT OF A WASTE IS TO REVIEW THE MATERIAL SAFETY DATA SHEET, WHICH CAN BE OBTAINED FROM THE MANUFACTURER OR DISTRIBUTOR OF THE

MAP FINDINGS

Map ID
 Direction
 Distance
 Distance (ft.)Site

EDR ID Number

Database(s) EPA ID Number

DONS BODY SHOP INCORPORATED (Continued)

1000137671

MATERIAL. LACQUER THINNER IS AN EXAMPLE OF A COMMONLY USED SOLVENT WHICH WOULD BE CONSIDERED AS IGNITABLE HAZARDOUS WASTE.

Facility Has Received Notices of Violations:

Regulation violated: Not reported
 Area of violation: Generators - General
 Date violation determined: 07/09/1991
 Date achieved compliance: 08/19/1991
 Violation lead agency: State
 Enforcement action: WRITTEN INFORMAL
 Enforcement action date: 07/10/1991
 Enf. disposition status: Not reported
 Enf. disp. status date: Not reported
 Enforcement lead agency: State
 Proposed penalty amount: Not reported
 Final penalty amount: Not reported
 Paid penalty amount: Not reported

Evaluation Action Summary:

Evaluation date: 08/19/1991
 Evaluation: COMPLIANCE SCHEDULE EVALUATION
 Area of violation: Not reported
 Date achieved compliance: Not reported
 Evaluation lead agency: State

Evaluation date: 03/07/1991
 Evaluation: COMPLIANCE EVALUATION INSPECTION ON-SITE
 Area of violation: Generators - General
 Date achieved compliance: 08/19/1991
 Evaluation lead agency: State

13

**DONS BODY SHOP
 202 S 21ST ST
 COLORADO SPRINGS, CO 80904**

**LUST U003400582
 UST N/A**

CO LUST:

Status: Closed
 Facility Name 2: Not reported
 Facility Addr 2: 202 S 21ST ST COLORADO SPRINGS CO 80904
 Event ID: 6834
 Log Date: 9/1/1998

CO UST:

Facility ID: 14561
Facility Status: CLOSED

OWNER:

Owner Id: 17922
 Last Name: MS GAY KEENEY
 First Name: Not reported
 Middle Init: Not reported
 Owner: MS GAY KEENEY;
 Owner Address: 202 S 21ST ST
 Owner City: COLORADO SPRINGS
 Owner State: CO
 Owner County: EL PASO
 Owner Zip: 80904

MAP FINDINGS

Map ID
 Direction
 Distance
 Distance (ft.)Site

EDR ID Number
 EPA ID Number

Database(s)

DONS BODY SHOP (Continued)

U003400582

Tank ID: 32309
 Tank Count: 24749
 Tank Tag: '14561-1
 Tank Capacity: 1000
 Tank Chemical: Gasoline
 Tank Type: UST
 Tank Owner: Not reported

**13 FARM CREST MILK STORE #1
 2105 W COLORADO AVE
 COLORADO SPRINGS, CO 80904**

**LUST S107555363
 N/A**

CO LUST:

Status: Closed
 Facility Name 2: Not reported
 Facility Addr 2: 2105 W COLORADO AVE COLORADO SPRINGS CO 80904
 Event ID: 4773
 Log Date: 2/9/1994

**13 1ST STOP/FARM CREST
 2105 W COLORADO AVE
 COLORADO SPRINGS, CO 80904**

**LUST TRUST S108230308
 N/A**

CO LUST TRUST:

Facility ID: 3796
 Payee Name: Royal Farm Inc
 Event ID: 4773
 RAP ID: 2137
 Commissioned Date: N.A.
 Cap Status: Approved
 Eligibility Type Description: Tank Owner/Operator
 Total Percent Reduction: 0.0
 Total Reimbursement for Event: \$135,558.57
 Rap Type Description: Supplemental
 Rap Status: Approved
 Rap Filed Date: 8/5/1997
 Total Reimbursement: \$11,091.96
 Net Reimbursement: \$11,091.96
 FPR Date: 10/29/1997
 Pay Voucher Date: 11/10/1997
 Protest Number: Not reported
 Fund Analyst: Chrystalynn
 Category: Retail Gas Station
 Facility Information: COLORADO SPRINGS, CO 80904, EL PASO County
 Technical Reviewer: Mahesh Albuquerque
 Technical Reviewer Phone: (303) 318-8533
 Fund Analyst Phone: No Listing
 Special Condition: Not reported

Facility ID: 3796
 Payee Name: Royal Farm Inc
 Event ID: 4773
 RAP ID: 3456
 Commissioned Date: N.A.
 Cap Status: Approved
 Eligibility Type Description: Tank Owner/Operator

MAP FINDINGS

Map ID
 Direction
 Distance
 Distance (ft.)Site

EDR ID Number
 EPA ID Number

Database(s)

1ST STOP/FARM CREST (Continued)

S108230308

Total Percent Reduction: 0.0
 Total Reimbursement for Event: \$135,558.57
 Rap Type Description: Supplemental
 Rap Status: Approved
 Rap Filed Date: 6/24/1999
 Total Reimbursement: \$6,305.91
 Net Reimbursement: \$6,305.91
 FPR Date: 8/16/1999
 Pay Voucher Date: 9/1/1999
 Protest Number: Not reported
 Fund Analyst: Bev Snodgrass
 Category: Retail Gas Station
 Facility Information: COLORADO SPRINGS, CO 80904, EL PASO County
 Technical Reviewer: Mahesh Albuquerque
 Technical Reviewer Phone: (303) 318-8533
 Fund Analyst Phone: (303) 318-8512

Facility ID: 3796
 Payee Name: Royal Farm Inc
 Event ID: 4773
 RAP ID: 605
 Commissioned Date: 5/3/1996
 Cap Status: Approved
 Eligibility Type Description: Tank Owner/Operator
 Total Percent Reduction: 0.0
 Total Reimbursement for Event: \$135,558.57
 Rap Type Description: Original
 Rap Status: Approved
 Rap Filed Date: 5/13/1994
 Total Reimbursement: \$76,267.81
 Net Reimbursement: \$56,725.81
 FPR Date: 5/3/1996
 Pay Voucher Date: 5/22/1996
 Protest Number: Not reported
 Fund Analyst: Unknown
 Category: Retail Gas Station
 Facility Information: COLORADO SPRINGS, CO 80904, EL PASO County
 Technical Reviewer: Mahesh Albuquerque
 Technical Reviewer Phone: (303) 318-8533
 Fund Analyst Phone: No Listing

Facility ID: 3796
 Payee Name: Royal Farm Inc
 Event ID: 4773
 RAP ID: 837
 Commissioned Date: 5/3/1996
 Cap Status: Approved
 Eligibility Type Description: Tank Owner/Operator
 Total Percent Reduction: 0.0
 Total Reimbursement for Event: \$135,558.57
 Rap Type Description: Supplemental
 Rap Status: Approved
 Rap Filed Date: 2/21/1995
 Total Reimbursement: \$40,154.90
 Net Reimbursement: \$40,114.90
 FPR Date: 5/3/1996
 Pay Voucher Date: 5/22/1996

MAP FINDINGS

Map ID
 Direction
 Distance
 Distance (ft.)Site

EDR ID Number
 EPA ID Number

Database(s)

1ST STOP/FARM CREST (Continued)

S108230308

Protest Number: Not reported
 Fund Analyst: Susan DeMeules
 Category: Retail Gas Station
 Facility Information: COLORADO SPRINGS, CO 80904, EL PASO County
 Technical Reviewer: Mahesh Albuquerque
 Technical Reviewer Phone: (303) 318-8533
 Fund Analyst Phone: (303) 318-8510

Facility ID: 3796
 Payee Name: Royal Farm Inc
 Event ID: 4773
 RAP ID: 1410
 Commissioned Date: N.A.
 Cap Status: Approved
 Eligibility Type Description: Tank Owner/Operator
 Total Percent Reduction: 0.0
 Total Reimbursement for Event: \$135,558.57
 Rap Type Description: Supplemental
 Rap Status: Approved
 Rap Filed Date: 5/15/1996
 Total Reimbursement: \$23,964.41
 Net Reimbursement: \$21,319.99
 FPR Date: 10/3/1996
 Pay Voucher Date: 10/23/1996
 Protest Number: Not reported
 Fund Analyst: Susan DeMeules
 Category: Retail Gas Station
 Facility Information: COLORADO SPRINGS, CO 80904, EL PASO County
 Technical Reviewer: Mahesh Albuquerque
 Technical Reviewer Phone: (303) 318-8533
 Fund Analyst Phone: (303) 318-8510

**13 LOOKOUT MOUNTAIN MOTORS
 2132 W COLORADO AVE
 COLORADO SPRINGS, CO 80904**

**LUST S102719173
 N/A**

CO LUST:
Status: Closed
 Facility Name 2: LOOKOUT MOUNTAIN MOTORS
 Facility Addr 2: 2132 W COLORADO AVE COLORADO SPRINGS CO 80904
 Event ID: 4397
 Log Date: 5/2/1996

**14 BOBS DELIVERY SERVICE
 2320 ROBINSON
 COLORADO SPRINGS, CO 80904**

**AST A100288403
 N/A**

AST:
 Facility Status: CLOSED
 Tank ID: 37948
 Tank Count: 24749
 Facility ID: 17294
 Owner ID: 19523
 Tank Tag: '17294-1
 Capacity: 0
 Tank Contents: LPG

MAP FINDINGS

Map ID
 Direction
 Distance
 Distance (ft.)Site

EDR ID Number
 EPA ID Number

Database(s)

BOBS DELIVERY SERVICE (Continued)

A100288403

Tank Type: LPG
 Owner: LPG UNKNOWN OWNER
 Tank Owner: Not reported

OWNER:
 Owner Id: 19523
 Last Name: LPG UNKNOWN OWNER
 First Name: Not reported
 Middle Init: Not reported
 Owner: Not reported
 Owner Address: DIVISION OF OIL & PUBLIC SAFETY
 Owner City: DENVER
 Owner State: CO
 Owner County: DENVER
 Owner Zip: 80202

14

**GOLD HILL DIVISION STATION
 2335 ROBINSON ST
 COLORADO SPRINGS, CO 80904**

**UST U004007567
 N/A**

CO UST:
 Facility ID: 357
Facility Status: CLOSED

OWNER:
 Owner Id: 1097
 Last Name: CITY OF COLORADO SPRINGS
 First Name: Not reported
 Middle Init: Not reported
 Owner: Not reported
 Owner Address: PO BOX 1575 MAIL CODE 0940
 Owner City: COLORADO SPRINGS
 Owner State: CO
 Owner County: EL PASO
 Owner Zip: 80901

Tank ID: 1165
 Tank Count: 24749
 Tank Tag: '357-1
 Tank Capacity: 12000
 Tank Chemical: Gasoline
 Tank Type: UST
 Tank Owner: Not reported

14

**GOLD HILL POLICE STATION
 2335 ROBINSON ST
 COLORADO SPRINGS, CO 80904**

**LUST S107555488
 N/A**

CO LUST:
Status: Closed
 Facility Name 2: Not reported
 Facility Addr 2: 2335 ROBINSON ST COLORADO SPRINGS CO 80904
 Event ID: 5338
 Log Date: 9/2/1993

MAP FINDINGS

Map ID			EDR ID Number
Direction			
Distance			
Distance (ft.)Site		Database(s)	EPA ID Number

14	DEES RV 2330 NAEGELE RD COLORADO SPRINGS, CO 80904	AST	A100288406 N/A
-----------	---	------------	---------------------------------

AST:

Facility Status: CLOSED
 Tank ID: 36184
 Tank Count: 24749
 Facility ID: 16481
 Owner ID: 19750
 Tank Tag: '16481-1
 Capacity: 1000
 Tank Contents: LPG
 Tank Type: LPG-AG
 Owner: DEES RV
 Tank Owner: Not reported

Facility Status: OPEN
 Tank ID: 40508
 Tank Count: 14309
 Facility ID: 16481
 Owner ID: 19750
 Tank Tag: '16481-2
 Capacity: 500
 Tank Contents: LPG
 Tank Type: LPG-AG
 Owner: DEES RV
 Tank Owner: Not reported

OWNER:

Owner Id: 19750
 Last Name: DEES RV
 First Name: Not reported
 Middle Init: Not reported
 Owner: Not reported
 Owner Address: 2330 NAEGELE RD
 Owner City: COLORADO SPRINGS
 Owner State: CO
 Owner County: EL PASO
 Owner Zip: 80904

14	UNITED STATES POSTAL SERVICE 2410 ROBINSON ST COLORADO SPRINGS, CO 80904	FINDS	1004680592 RCRA-NonGen COR000201129
-----------	---	--------------	--

FINDS:

Other Pertinent Environmental Activity Identified at Site

RCRAInfo is a national information system that supports the Resource Conservation and Recovery Act (RCRA) program through the tracking of events and activities related to facilities that generate, transport, and treat, store, or dispose of hazardous waste. RCRAInfo allows RCRA program staff to track the notification, permit, compliance, and corrective action activities required under RCRA.

RCRA-NonGen:

Date form received by agency: 04/02/2001
 Facility name: UNITED STATES POSTAL SERVICE

MAP FINDINGS

Map ID
 Direction
 Distance
 Distance (ft.)Site

EDR ID Number
 EPA ID Number

Database(s)

UNITED STATES POSTAL SERVICE (Continued)

1004680592

Facility address: 2410 ROBINSON ST
 WEST ANNEX CENTER
 COLORADO SPRINGS, CO 809049998

EPA ID: COR000201129

Mailing address: ROBINSON ST
 WEST ANNEX CENTER
 COLORADO SPRINGS, CO 809049998

Contact: ROBERT CORNWEL
 Contact address: 3655 E FOUNTAIN BLVD
 COLORADO SPRINGS, CO 809109731

Contact country: US
 Contact telephone: (719) 570-5540
 Contact email: Not reported
 EPA Region: 08
 Classification: Non-Generator
 Description: Handler: Non-Generators do not presently generate hazardous waste

Owner/Operator Summary:

Owner/operator name: UNITED STATES POSTAL SERVICE
 Owner/operator address: 8055 E TUFTS AVE STE 400
 DENVER, CO 80237

Owner/operator country: Not reported
 Owner/operator telephone: (303) 220-6511
 Legal status: Federal
 Owner/Operator Type: Owner
 Owner/Op start date: 01/01/0001
 Owner/Op end date: Not reported

Handler Activities Summary:

U.S. importer of hazardous waste: Unknown
 Mixed waste (haz. and radioactive): Unknown
 Recycler of hazardous waste: No
 Transporter of hazardous waste: No
 Treater, storer or disposer of HW: No
 Underground injection activity: No
 On-site burner exemption: Unknown
 Furnace exemption: Unknown
 Used oil fuel burner: No
 Used oil processor: No
 User oil refiner: No
 Used oil fuel marketer to burner: No
 Used oil Specification marketer: No
 Used oil transfer facility: No
 Used oil transporter: No
 Off-site waste receiver: Commercial status unknown

Violation Status: No violations found

MAP FINDINGS

Map ID
 Direction
 Distance
 Distance (ft.)Site
 Database(s)
 EPA ID Number
 EDR ID Number

14 **SUN CITY RV INC**
2380 NAEGELE RD
COLORADO SPRINGS, CO 80905

AST A100288414
N/A

AST:

Facility Status: CLOSED
 Tank ID: 37587
 Tank Count: 24749
 Facility ID: 17119
 Owner ID: 19523
 Tank Tag: '17119-1
 Capacity: 500
 Tank Contents: LPG
 Tank Type: LPG
 Owner: LPG UNKNOWN OWNER
 Tank Owner: Not reported

OWNER:

Owner Id: 19523
 Last Name: LPG UNKNOWN OWNER
 First Name: Not reported
 Middle Init: Not reported
 Owner: Not reported
 Owner Address: DIVISION OF OIL & PUBLIC SAFETY
 Owner City: DENVER
 Owner State: CO
 Owner County: DENVER
 Owner Zip: 80202

15 **STEVE MILLS RACING & ACR INC**
2215 W VERMIJO AVE
COLORADO SPRINGS, CO 80904

FINDS 1000102447
RCRA-CESQG COD980958102

FINDS:

Other Pertinent Environmental Activity Identified at Site

RCRAInfo is a national information system that supports the Resource Conservation and Recovery Act (RCRA) program through the tracking of events and activities related to facilities that generate, transport, and treat, store, or dispose of hazardous waste. RCRAInfo allows RCRA program staff to track the notification, permit, compliance, and corrective action activities required under RCRA.

RCRA-CESQG:

Date form received by agency: 09/12/2003
 Facility name: STEVE MILLS RACING & ACR INC
 Facility address: 2215 W VERMIJO AVE
 COLORADO SPRINGS, CO 80904
 EPA ID: COD980958102
 Mailing address: W VERMIJO AVE
 COLORADO SPRINGS, CO 80904
 Contact: STEPHEN E MILLS
 Contact address: W VERMIJO AVE
 COLORADO SPRINGS, CO 80904
 Contact country: US
 Contact telephone: (719) 578-9288
 Contact email: Not reported
 EPA Region: 08

MAP FINDINGS

Map ID
 Direction
 Distance
 Distance (ft.)Site

EDR ID Number
 EPA ID Number

Database(s)

STEVE MILLS RACING & ACR INC (Continued)

1000102447

Classification: Conditionally Exempt Small Quantity Generator
 Description: Handler: generates 100 kg or less of hazardous waste per calendar month, and accumulates 1000 kg or less of hazardous waste at any time; or generates 1 kg or less of acutely hazardous waste per calendar month, and accumulates at any time: 1 kg or less of acutely hazardous waste; or 100 kg or less of any residue or contaminated soil, waste or other debris resulting from the cleanup of a spill, into or on any land or water, of acutely hazardous waste; or generates 100 kg or less of any residue or contaminated soil, waste or other debris resulting from the cleanup of a spill, into or on any land or water, of acutely hazardous waste during any calendar month, and accumulates at any time: 1 kg or less of acutely hazardous waste; or 100 kg or less of any residue or contaminated soil, waste or other debris resulting from the cleanup of a spill, into or on any land or water, of acutely hazardous waste

Owner/Operator Summary:

Owner/operator name: STEPHEN E MILLS
 Owner/operator address: W VERMIJO AVE
 COLORADO SPRINGS, CO 80904
 Owner/operator country: Not reported
 Owner/operator telephone: (719) 578-9288
 Legal status: Private
 Owner/Operator Type: Owner
 Owner/Op start date: 05/30/2003
 Owner/Op end date: Not reported

Owner/operator name: WILLIAM PHILLIPS
 Owner/operator address: DATA NOT REQUESTED
 DATA NOT REQUESTED, CO 99999
 Owner/operator country: Not reported
 Owner/operator telephone: (999) 999-9999
 Legal status: Private
 Owner/Operator Type: Owner
 Owner/Op start date: 01/01/0001
 Owner/Op end date: Not reported

Owner/operator name: STEVE MILLS RACING
 Owner/operator address: W VERMIJO AVE
 COLORADO SPRINGS, CO 80904
 Owner/operator country: Not reported
 Owner/operator telephone: (719) 578-9288
 Legal status: Private
 Owner/Operator Type: Operator
 Owner/Op start date: 05/30/2003
 Owner/Op end date: Not reported

Handler Activities Summary:

U.S. importer of hazardous waste: No
 Mixed waste (haz. and radioactive): No
 Recycler of hazardous waste: No
 Transporter of hazardous waste: No
 Treater, storer or disposer of HW: No
 Underground injection activity: No
 On-site burner exemption: No
 Furnace exemption: No

MAP FINDINGS

Map ID
 Direction
 Distance
 Distance (ft.)Site

EDR ID Number
 EPA ID Number

Database(s)

STEVE MILLS RACING & ACR INC (Continued)

1000102447

Used oil fuel burner: No
 Used oil processor: No
 User oil refiner: No
 Used oil fuel marketer to burner: No
 Used oil Specification marketer: No
 Used oil transfer facility: No
 Used oil transporter: No
 Off-site waste receiver: Commercial status unknown

Historical Generators:

Date form received by agency: 05/30/2003
 Facility name: STEVE MILLS RACING & ACR INC
 Site name: STEVE MILLS RACING
 Classification: Small Quantity Generator

Date form received by agency: 02/11/1986
 Facility name: STEVE MILLS RACING & ACR INC
 Site name: ARC ASBESTOS REMOVAL CORP
 Classification: Not a generator, verified

Violation Status: No violations found

**16 RONS AUTO BODY
 210 S 20TH ST
 COLORADO SPRINGS, CO 80904**

**FINDS 1000373770
 RCRA-NonGen COD031932643**

FINDS:

Other Pertinent Environmental Activity Identified at Site

RCRAInfo is a national information system that supports the Resource Conservation and Recovery Act (RCRA) program through the tracking of events and activities related to facilities that generate, transport, and treat, store, or dispose of hazardous waste. RCRAInfo allows RCRA program staff to track the notification, permit, compliance, and corrective action activities required under RCRA.

RCRA-NonGen:

Date form received by agency: 08/30/2001
 Facility name: RONS AUTO BODY
 Facility address: 210 S 20TH ST
 COLORADO SPRINGS, CO 80904
 EPA ID: COD031932643
 Mailing address: S 20TH ST
 COLORADO SPRINGS, CO 80904
 Contact: Not reported
 Contact address: Not reported
 Not reported
 Contact country: US
 Contact telephone: Not reported
 Contact email: Not reported
 EPA Region: 08
 Land type: Facility is not located on Indian land. Additional information is not known.
 Classification: Non-Generator
 Description: Handler: Non-Generators do not presently generate hazardous waste

Owner/Operator Summary:

MAP FINDINGS

Map ID
 Direction
 Distance
 Distance (ft.)Site

EDR ID Number

Database(s) EPA ID Number

RON'S AUTO BODY (Continued)

1000373770

Owner/operator name: CAREY ROBERT CHADD
 Owner/operator address: DATA NOT REQUESTED
 DATA NOT REQUESTED, CO 99999
 Owner/operator country: Not reported
 Owner/operator telephone: (999) 999-9999
 Legal status: Private
 Owner/Operator Type: Owner
 Owner/Op start date: Not reported
 Owner/Op end date: Not reported

Handler Activities Summary:

U.S. importer of hazardous waste: Unknown
 Mixed waste (haz. and radioactive): Unknown
 Recycler of hazardous waste: No
 Transporter of hazardous waste: No
 Treater, storer or disposer of HW: No
 Underground injection activity: No
 On-site burner exemption: Unknown
 Furnace exemption: Unknown
 Used oil fuel burner: No
 Used oil processor: No
 User oil refiner: No
 Used oil fuel marketer to burner: No
 Used oil Specification marketer: No
 Used oil transfer facility: No
 Used oil transporter: No
 Off-site waste receiver: Commercial status unknown

Historical Generators:

Date form received by agency: 01/31/1989
 Facility name: RONS AUTO BODY
 Classification: Small Quantity Generator

Hazardous Waste Summary:

Waste code: F003
 Waste name: THE FOLLOWING SPENT NON-HALOGENATED SOLVENTS: XYLENE, ACETONE, ETHYL ACETATE, ETHYL BENZENE, ETHYL ETHER, METHYL ISOBUTYL KETONE, N-BUTYL ALCOHOL, CYCLOHEXANONE, AND METHANOL; ALL SPENT SOLVENT MIXTURES/BLENDS CONTAINING, BEFORE USE, ONLY THE ABOVE SPENT NON-HALOGENATED SOLVENTS; AND ALL SPENT SOLVENT MIXTURES/BLENDS CONTAINING, BEFORE USE, ONE OR MORE OF THE ABOVE NON-HALOGENATED SOLVENTS, AND, A TOTAL OF TEN PERCENT OR MORE (BY VOLUME) OF ONE OR MORE OF THOSE SOLVENTS LISTED IN F001, F002, F004, AND F005, AND STILL BOTTOMS FROM THE RECOVERY OF THESE SPENT SOLVENTS AND SPENT SOLVENT MIXTURES.

Waste code: F005
 Waste name: THE FOLLOWING SPENT NON-HALOGENATED SOLVENTS: TOLUENE, METHYL ETHYL KETONE, CARBON DISULFIDE, ISOBUTANOL, PYRIDINE, BENZENE, 2-ETHOXYETHANOL, AND 2-NITROPROPANE; ALL SPENT SOLVENT MIXTURES/BLENDS CONTAINING, BEFORE USE, A TOTAL OF TEN PERCENT OR MORE (BY VOLUME) OF ONE OR MORE OF THE ABOVE NON-HALOGENATED SOLVENTS OR THOSE SOLVENTS LISTED IN F001, F002, OR F004; AND STILL BOTTOMS FROM THE RECOVERY OF THESE SPENT SOLVENTS AND SPENT SOLVENT MIXTURES.

Violation Status: No violations found

MAP FINDINGS

Map ID			EDR ID Number
Direction			
Distance			
Distance (ft.)Site		Database(s)	EPA ID Number

RON'S AUTO BODY (Continued)

1000373770

Evaluation Action Summary:

Evaluation date:	08/30/2001
Evaluation:	FOCUSED COMPLIANCE INSPECTION
Area of violation:	Not reported
Date achieved compliance:	Not reported
Evaluation lead agency:	State

17

**LAMAR OUTDOOR ADVERTISING
2110 NAEGELE RD
COLORADO SPRINGS, CO 80904**

**FINDS 1001122860
RCRA-NonGen COR000006379**

FINDS:

Other Pertinent Environmental Activity Identified at Site

RCRAInfo is a national information system that supports the Resource Conservation and Recovery Act (RCRA) program through the tracking of events and activities related to facilities that generate, transport, and treat, store, or dispose of hazardous waste. RCRAInfo allows RCRA program staff to track the notification, permit, compliance, and corrective action activities required under RCRA.

RCRA-NonGen:

Date form received by agency:	01/08/2001
Facility name:	LAMAR OUTDOOR ADVERTISING
Facility address:	2110 NAEGELE RD COLORADO SPRINGS, CO 809046010
EPA ID:	COR000006379
Mailing address:	PO BOX 6010 COLORADO SPRINGS, CO 80934
Contact:	BRIAN OLEARY
Contact address:	2110 NAEGELE RD COLORADO SPRINGS, CO 809046010
Contact country:	US
Contact telephone:	(719) 473-4747
Contact email:	Not reported
EPA Region:	08
Classification:	Non-Generator
Description:	Handler: Non-Generators do not presently generate hazardous waste

Owner/Operator Summary:

Owner/operator name:	THE LAMAR CORPORATION
Owner/operator address:	P O BOX 66338 BATON ROUGE, CO 70896
Owner/operator country:	Not reported
Owner/operator telephone:	(504) 926-1000
Legal status:	Private
Owner/Operator Type:	Owner
Owner/Op start date:	01/01/0001
Owner/Op end date:	Not reported

Handler Activities Summary:

U.S. importer of hazardous waste:	Unknown
Mixed waste (haz. and radioactive):	Unknown
Recycler of hazardous waste:	No
Transporter of hazardous waste:	No
Treater, storer or disposer of HW:	No

MAP FINDINGS

Map ID
 Direction
 Distance
 Distance (ft.)Site

EDR ID Number
 EPA ID Number

Database(s)

LAMAR OUTDOOR ADVERTISING (Continued)

1001122860

Underground injection activity: No
 On-site burner exemption: Unknown
 Furnace exemption: Unknown
 Used oil fuel burner: No
 Used oil processor: No
 User oil refiner: No
 Used oil fuel marketer to burner: No
 Used oil Specification marketer: No
 Used oil transfer facility: No
 Used oil transporter: No
 Off-site waste receiver: Commercial status unknown

Historical Generators:

Date form received by agency: 12/09/1997
 Facility name: LAMAR OUTDOOR ADVERTISING
 Classification: Small Quantity Generator

Hazardous Waste Summary:

Waste code: D001
 Waste name: IGNITABLE HAZARDOUS WASTES ARE THOSE WASTES WHICH HAVE A FLASHPOINT OF LESS THAN 140 DEGREES FAHRENHEIT AS DETERMINED BY A PENSKEY-MARTENS CLOSED CUP FLASH POINT TESTER. ANOTHER METHOD OF DETERMINING THE FLASH POINT OF A WASTE IS TO REVIEW THE MATERIAL SAFETY DATA SHEET, WHICH CAN BE OBTAINED FROM THE MANUFACTURER OR DISTRIBUTOR OF THE MATERIAL. LACQUER THINNER IS AN EXAMPLE OF A COMMONLY USED SOLVENT WHICH WOULD BE CONSIDERED AS IGNITABLE HAZARDOUS WASTE.

Waste code: D006
 Waste name: CADMIUM

Waste code: D008
 Waste name: LEAD

Waste code: D018
 Waste name: BENZENE

Waste code: D035
 Waste name: METHYL ETHYL KETONE

Waste code: F005
 Waste name: THE FOLLOWING SPENT NON-HALOGENATED SOLVENTS: TOLUENE, METHYL ETHYL KETONE, CARBON DISULFIDE, ISOBUTANOL, PYRIDINE, BENZENE, 2-ETHOXYETHANOL, AND 2-NITROPROPANE; ALL SPENT SOLVENT MIXTURES/BLENDS CONTAINING, BEFORE USE, A TOTAL OF TEN PERCENT OR MORE (BY VOLUME) OF ONE OR MORE OF THE ABOVE NON-HALOGENATED SOLVENTS OR THOSE SOLVENTS LISTED IN F001, F002, OR F004; AND STILL BOTTOMS FROM THE RECOVERY OF THESE SPENT SOLVENTS AND SPENT SOLVENT MIXTURES.

Violation Status: No violations found

MAP FINDINGS

Map ID			EDR ID Number
Direction			
Distance			
Distance (ft.)Site		Database(s)	EPA ID Number

18	AVENUE CLEANERS 1706 W COLORADO AVE COLORADO SPRINGS, CO 80904	FINDS DRYCLEANERS RCRA-CESQG	1004453166 COD983793886
-----------	---	---	--

FINDS:
 Other Pertinent Environmental Activity Identified at Site

RCRAInfo is a national information system that supports the Resource Conservation and Recovery Act (RCRA) program through the tracking of events and activities related to facilities that generate, transport, and treat, store, or dispose of hazardous waste. RCRAInfo allows RCRA program staff to track the notification, permit, compliance, and corrective action activities required under RCRA.

Drycleaners:

Facility Id:	080410672
Contact Person:	KEN ZETYE
Contact Phone:	(303)534-0171
Emission Unit Id:	001
Emission Process Id:	01
Emission Unit Desc:	DRY CLEANING - PERC
Equipment Manufacturer:	Not reported
Equipment Model:	Not reported
Serial # Of Equipment:	Not reported

RCRA-CESQG:

Date form received by agency:	07/13/1992
Facility name:	AVENUE CLEANERS
Facility address:	1706 W COLORADO AVE COLORADO SPRINGS, CO 80904
EPA ID:	COD983793886
Mailing address:	W COLORADO AVE COLORADO SPRINGS, CO 80904
Contact:	JEROL BRUNO
Contact address:	1706 W COLORADO AVE COLORADO SPRINGS, CO 80904
Contact country:	US
Contact telephone:	(719) 473-1441
Contact email:	Not reported
EPA Region:	08
Classification:	Conditionally Exempt Small Quantity Generator
Description:	Handler: generates 100 kg or less of hazardous waste per calendar month, and accumulates 1000 kg or less of hazardous waste at any time; or generates 1 kg or less of acutely hazardous waste per calendar month, and accumulates at any time: 1 kg or less of acutely hazardous waste; or 100 kg or less of any residue or contaminated soil, waste or other debris resulting from the cleanup of a spill, into or on any land or water, of acutely hazardous waste; or generates 100 kg or less of any residue or contaminated soil, waste or other debris resulting from the cleanup of a spill, into or on any land or water, of acutely hazardous waste during any calendar month, and accumulates at any time: 1 kg or less of acutely hazardous waste; or 100 kg or less of any residue or contaminated soil, waste or other debris resulting from the cleanup of a spill, into or on any land or water, of acutely hazardous waste

MAP FINDINGS

Map ID
 Direction
 Distance
 Distance (ft.)Site

EDR ID Number
 EPA ID Number

Database(s)

AVENUE CLEANERS (Continued)

1004453166

Owner/Operator Summary:

Owner/operator name: JEROL BRUNO
 Owner/operator address: 1706 WEST COLORADO AVE
 COLORADO SPRINGS, CO 80904
 Owner/operator country: Not reported
 Owner/operator telephone: (719) 473-1441
 Legal status: Private
 Owner/Operator Type: Owner
 Owner/Op start date: 01/01/0001
 Owner/Op end date: Not reported

Handler Activities Summary:

U.S. importer of hazardous waste: Unknown
 Mixed waste (haz. and radioactive): Unknown
 Recycler of hazardous waste: No
 Transporter of hazardous waste: No
 Treater, storer or disposer of HW: No
 Underground injection activity: No
 On-site burner exemption: Unknown
 Furnace exemption: Unknown
 Used oil fuel burner: No
 Used oil processor: No
 User oil refiner: No
 Used oil fuel marketer to burner: No
 Used oil Specification marketer: No
 Used oil transfer facility: No
 Used oil transporter: No
 Off-site waste receiver: Commercial status unknown

Hazardous Waste Summary:

Waste code: F002
 Waste name: THE FOLLOWING SPENT HALOGENATED SOLVENTS: TETRACHLOROETHYLENE, METHYLENE CHLORIDE, TRICHLOROETHYLENE, 1,1,1-TRICHLOROETHANE, CHLOROBENZENE, 1,1,2-TRICHLORO-1,2,2-TRIFLUOROETHANE, ORTHO-DICHLOROBENZENE, TRICHLOROFLUOROMETHANE, AND 1,1,2-TRICHLOROETHANE; ALL SPENT SOLVENT MIXTURES/BLENDS CONTAINING, BEFORE USE, A TOTAL OF TEN PERCENT OR MORE (BY VOLUME) OF ONE OR MORE OF THE ABOVE HALOGENATED SOLVENTS OR THOSE LISTED IN F001, F004, OR F005, AND STILL BOTTOMS FROM THE RECOVERY OF THESE SPENT SOLVENTS AND SPENT SOLVENT MIXTURES.

Violation Status: No violations found

18

WESTERN NATIONAL BANK
1723 W COLORADO AVE
COLORADO SPRINGS, CO 80904

LUST U003119224
UST N/A
LUST TRUST

CO LUST:

Status: Closed
 Facility Name 2: Not reported
 Facility Addr 2: 1723 W COLORADO AVE COLORADO SPRINGS CO 80904
 Event ID: 4360
 Log Date: 8/28/1991

CO UST:

Facility ID: 2172
Facility Status: CLOSED

MAP FINDINGS

Map ID
 Direction
 Distance
 Distance (ft.)Site

EDR ID Number

Database(s) EPA ID Number

WESTERN NATIONAL BANK (Continued)

U003119224

OWNER:

Owner Id: 3122
 Last Name: WESTERN NATIONAL BANK OF COLORADO SPRINGS
 First Name: Not reported
 Middle Init: Not reported
 Owner: WESTERN NATIONAL BANK OF COLORADO SPRINGS;
 Owner Address: 1130 N CIRCLE DR PO BOX 9250
 Owner City: COLORADO SPRINGS
 Owner State: CO
 Owner County: EL PASO
 Owner Zip: 80909

Tank ID: 6082
 Tank Count: 24749
 Tank Tag: '2172-1
 Tank Capacity: 4000
 Tank Chemical: Gasoline
 Tank Type: UST
 Tank Owner: Not reported

Tank ID: 6083
 Tank Count: 24749
 Tank Tag: '2172-2
 Tank Capacity: 6000
 Tank Chemical: Gasoline
 Tank Type: UST
 Tank Owner: Not reported

Tank ID: 6084
 Tank Count: 24749
 Tank Tag: '2172-3
 Tank Capacity: 6000
 Tank Chemical: Gasoline
 Tank Type: UST
 Tank Owner: Not reported

Tank ID: 6085
 Tank Count: 24749
 Tank Tag: '2172-4
 Tank Capacity: 6000
 Tank Chemical: Gasoline
 Tank Type: UST
 Tank Owner: Not reported

Tank ID: 6086
 Tank Count: 24749
 Tank Tag: '2172-5
 Tank Capacity: 560
 Tank Chemical: Gasoline
 Tank Type: UST
 Tank Owner: Not reported

MAP FINDINGS

Map ID
 Direction
 Distance
 Distance (ft.)Site

EDR ID Number
 EPA ID Number

Database(s)

WESTERN NATIONAL BANK (Continued)

U003119224

Tank ID: 6087
 Tank Count: 24749
 Tank Tag: '2172-6
 Tank Capacity: 500
 Tank Chemical: 6 - Used Oil (Waste Oil)
 Tank Type: UST
 Tank Owner: Not reported

CO LUST TRUST:

Facility ID: 2172
 Payee Name: Not reported
 Event ID: 4360
 RAP ID: 272
 Commissioned Date: 4/1/1994
 Cap Status: Approved - Conditional
 Eligibility Type Description: Lender
 Total Percent Reduction: 0.0
 Total Reimbursement for Event: \$145,108.36
 Rap Type Description: Original
 Rap Status: Approved
 Rap Filed Date: 4/16/1992
 Total Reimbursement: \$60,666.49
 Net Reimbursement: \$47,338.91
 FPR Date: 1/1/1994
 Pay Voucher Date: Not reported
 Protest Number: Not reported
 Fund Analyst: Unknown
 Category: Retail Gas Station
 Facility Information: COLORADO SPRINGS, CO 80904, EL PASO County
 Technical Reviewer: Edgar Ethington
 Technical Reviewer Phone: 303-692-3438
 Fund Analyst Phone: No Listing
 Special Condition: Not reported

Facility ID: 2172
 Payee Name: Not reported
 Event ID: 4360
 RAP ID: 538
 Commissioned Date: 4/1/1994
 Cap Status: Approved - Conditional
 Eligibility Type Description: Lender
 Total Percent Reduction: 0.0
 Total Reimbursement for Event: \$145,108.36
 Rap Type Description: Supplemental
 Rap Status: Approved
 Rap Filed Date: 3/18/1994
 Total Reimbursement: \$105,386.35
 Net Reimbursement: \$97,769.45
 FPR Date: 1/1/1994
 Pay Voucher Date: Not reported
 Protest Number: Not reported
 Fund Analyst: Unknown
 Category: Retail Gas Station
 Facility Information: COLORADO SPRINGS, CO 80904, EL PASO County
 Technical Reviewer: Edgar Ethington
 Technical Reviewer Phone: 303-692-3438
 Fund Analyst Phone: No Listing

MAP FINDINGS

Map ID			EDR ID Number
Direction			
Distance			
Distance (ft.)	Site	Database(s)	EPA ID Number

19	PERKINS AUTO BODY 2005 W SHELDON COLORADO SPRINGS, CO 80906	FINDS RCRA-CESQG	1000270936 COD980958359
-----------	--	-----------------------------------	--

FINDS:

Other Pertinent Environmental Activity Identified at Site

AFS (Aerometric Information Retrieval System (AIRS) Facility Subsystem) replaces the former Compliance Data System (CDS), the National Emission Data System (NEDS), and the Storage and Retrieval of Aerometric Data (SAROAD). AIRS is the national repository for information concerning airborne pollution in the United States. AFS is used to track emissions and compliance data from industrial plants. AFS data are utilized by states to prepare State Implementation Plans to comply with regulatory programs and by EPA as an input for the estimation of total national emissions. AFS is undergoing a major redesign to support facility operating permits required under Title V of the Clean Air Act.

The NEI (National Emissions Inventory) database contains information on stationary and mobile sources that emit criteria air pollutants and their precursors, as well as hazardous air pollutants (HAPs).

RCRAInfo is a national information system that supports the Resource Conservation and Recovery Act (RCRA) program through the tracking of events and activities related to facilities that generate, transport, and treat, store, or dispose of hazardous waste. RCRAInfo allows RCRA program staff to track the notification, permit, compliance, and corrective action activities required under RCRA.

RCRA-CESQG:

Date form received by agency: 10/28/2002
 Facility name: PERKINS AUTO BODY
 Facility address: 2005 W SHELDON
 COLORADO SPRINGS, CO 80906
 EPA ID: COD980958359
 Mailing address: MOTOR CITY DR
 COLORADO SPRINGS, CO 80906
 Contact: LEEANN WICKS
 Contact address: 1205 MOTOR CITY DR
 COLORADO SPRINGS, CO 80906
 Contact country: US
 Contact telephone: (719) 381-0363
 Contact email: Not reported
 EPA Region: 08
 Land type: Private
 Classification: Conditionally Exempt Small Quantity Generator
 Description: Handler: generates 100 kg or less of hazardous waste per calendar month, and accumulates 1000 kg or less of hazardous waste at any time; or generates 1 kg or less of acutely hazardous waste per calendar month, and accumulates at any time: 1 kg or less of acutely hazardous waste; or 100 kg or less of any residue or contaminated soil, waste or other debris resulting from the cleanup of a spill, into or on any land or water, of acutely hazardous waste; or generates 100 kg or less of any residue or contaminated soil, waste or other debris resulting from the cleanup of a spill, into or on any land or water, of acutely hazardous waste during any calendar month, and accumulates at any time: 1 kg or less of acutely hazardous waste; or 100 kg or less of

MAP FINDINGS

Map ID
 Direction
 Distance
 Distance (ft.)Site

EDR ID Number
 EPA ID Number

Database(s)

PERKINS AUTO BODY (Continued)

1000270936

any residue or contaminated soil, waste or other debris resulting from the cleanup of a spill, into or on any land or water, of acutely hazardous waste

Owner/Operator Summary:

Owner/operator name: WILFRED & THOMAS PERKINS
 Owner/operator address: DATA NOT REQUESTED
 DATA NOT REQUESTED, CO 99999
 Owner/operator country: Not reported
 Owner/operator telephone: (999) 999-9999
 Legal status: Private
 Owner/Operator Type: Owner
 Owner/Op start date: 01/01/0001
 Owner/Op end date: Not reported

Handler Activities Summary:

U.S. importer of hazardous waste: Unknown
 Mixed waste (haz. and radioactive): Unknown
 Recycler of hazardous waste: No
 Transporter of hazardous waste: No
 Treater, storer or disposer of HW: No
 Underground injection activity: No
 On-site burner exemption: Unknown
 Furnace exemption: Unknown
 Used oil fuel burner: No
 Used oil processor: No
 User oil refiner: No
 Used oil fuel marketer to burner: No
 Used oil Specification marketer: No
 Used oil transfer facility: No
 Used oil transporter: No
 Off-site waste receiver: Commercial status unknown

Historical Generators:

Date form received by agency: 11/12/1997
 Facility name: PERKINS AUTO BODY
 Classification: Small Quantity Generator

Hazardous Waste Summary:

Waste code: D001
 Waste name: IGNITABLE HAZARDOUS WASTES ARE THOSE WASTES WHICH HAVE A FLASHPOINT OF LESS THAN 140 DEGREES FAHRENHEIT AS DETERMINED BY A PENSKY-MARTENS CLOSED CUP FLASH POINT TESTER. ANOTHER METHOD OF DETERMINING THE FLASH POINT OF A WASTE IS TO REVIEW THE MATERIAL SAFETY DATA SHEET, WHICH CAN BE OBTAINED FROM THE MANUFACTURER OR DISTRIBUTOR OF THE MATERIAL. LACQUER THINNER IS AN EXAMPLE OF A COMMONLY USED SOLVENT WHICH WOULD BE CONSIDERED AS IGNITABLE HAZARDOUS WASTE.

Waste code: F003
 Waste name: THE FOLLOWING SPENT NON-HALOGENATED SOLVENTS: XYLENE, ACETONE, ETHYL ACETATE, ETHYL BENZENE, ETHYL ETHER, METHYL ISOBUTYL KETONE, N-BUTYL ALCOHOL, CYCLOHEXANONE, AND METHANOL; ALL SPENT SOLVENT MIXTURES/BLENDS CONTAINING, BEFORE USE, ONLY THE ABOVE SPENT NON-HALOGENATED SOLVENTS; AND ALL SPENT SOLVENT MIXTURES/BLENDS CONTAINING, BEFORE USE, ONE OR MORE OF THE ABOVE NON-HALOGENATED

MAP FINDINGS

Map ID
 Direction
 Distance
 Distance (ft.)Site

EDR ID Number
 EPA ID Number

Database(s)

PERKINS AUTO BODY (Continued)

1000270936

SOLVENTS, AND, A TOTAL OF TEN PERCENT OR MORE (BY VOLUME) OF ONE OR MORE OF THOSE SOLVENTS LISTED IN F001, F002, F004, AND F005, AND STILL BOTTOMS FROM THE RECOVERY OF THESE SPENT SOLVENTS AND SPENT SOLVENT MIXTURES.

Violation Status: No violations found

Evaluation Action Summary:

Evaluation date: 01/09/2007
 Evaluation: COMPLIANCE EVALUATION INSPECTION ON-SITE
 Area of violation: Not reported
 Date achieved compliance: Not reported
 Evaluation lead agency: State

20

**TED FOLTZ
 2212 HAGERMAN ST
 COLORADO SPRINGS, CO 80911**

**UST U003197182
 N/A**

CO UST:

Facility ID: 4779
Facility Status: CLOSED

OWNER:

Owner Id: 4790
 Last Name: FOLTZ
 First Name: TED
 Middle Init: Not reported
 Owner: FOLTZ; TED
 Owner Address: 2212 HAGERMAN ST
 Owner City: COLORADO SPRINGS
 Owner State: CO
 Owner County: EL PASO
 Owner Zip: 80911

Tank ID: 13334
 Tank Count: 24749
 Tank Tag: '4779-1
 Tank Capacity: 4000
 Tank Chemical: Gasoline
 Tank Type: UST
 Tank Owner: Not reported

20

**REMCO
 2210 BOTT AVE
 COLORADO SPRINGS, CO 80904**

**FINDS 1004680571
 RCRA-NonGen COR000200915**

FINDS:

Other Pertinent Environmental Activity Identified at Site

RCRAInfo is a national information system that supports the Resource Conservation and Recovery Act (RCRA) program through the tracking of events and activities related to facilities that generate, transport, and treat, store, or dispose of hazardous waste. RCRAInfo allows RCRA program staff to track the notification, permit, compliance, and corrective action activities required under RCRA.

MAP FINDINGS

Map ID
 Direction
 Distance
 Distance (ft.)Site

EDR ID Number
 EPA ID Number

Database(s)

REMCO (Continued)

1004680571

RCRA-NonGen:

Date form received by agency: 03/06/2001
 Facility name: REMCO
 Facility address: 2210 BOTT AVE
 COLORADO SPRINGS, CO 80904
 EPA ID: COR000200915
 Mailing address: BOTT AVE
 COLORADO SPRINGS, CO 80904
 Contact: Not reported
 Contact address: Not reported
 Contact country: Not reported
 Contact telephone: Not reported
 Contact email: Not reported
 EPA Region: 08
 Land type: Facility is not located on Indian land. Additional information is not known.
 Classification: Non-Generator
 Description: Handler: Non-Generators do not presently generate hazardous waste

Owner/Operator Summary:

Owner/operator name: Not reported
 Owner/operator address: Not reported
 Owner/operator country: Not reported
 Owner/operator telephone: Not reported
 Legal status: Not reported
 Owner/Operator Type: Owner
 Owner/Op start date: 01/01/0001
 Owner/Op end date: Not reported

Handler Activities Summary:

U.S. importer of hazardous waste: Unknown
 Mixed waste (haz. and radioactive): Unknown
 Recycler of hazardous waste: No
 Transporter of hazardous waste: No
 Treater, storer or disposer of HW: No
 Underground injection activity: No
 On-site burner exemption: Unknown
 Furnace exemption: Unknown
 Used oil fuel burner: No
 Used oil processor: No
 User oil refiner: No
 Used oil fuel marketer to burner: No
 Used oil Specification marketer: No
 Used oil transfer facility: No
 Used oil transporter: No
 Off-site waste receiver: Commercial status unknown

Violation Status: No violations found

Evaluation Action Summary:

Evaluation date: 03/06/2001
 Evaluation: COMPLIANCE EVALUATION INSPECTION ON-SITE
 Area of violation: Not reported
 Date achieved compliance: Not reported

MAP FINDINGS

Map ID
 Direction
 Distance
 Distance (ft.)Site

EDR ID Number
 EPA ID Number

Database(s)

REMCO (Continued)

1004680571

Evaluation lead agency: State

21

**YOGURT SHOP
 1022 S 21ST AVE
 COLORADO SPRINGS, CO 80904**

**UST U003241635
 N/A**

CO UST:

Facility ID: 4998
Facility Status: CLOSED

OWNER:

Owner Id: 4950
 Last Name: YOGURT SHOP
 First Name: Not reported
 Middle Init: Not reported
 Owner: YOGURT SHOP;
 Owner Address: 1022 S 21ST AVE
 Owner City: COLORADO SPRINGS
 Owner State: CO
 Owner County: EL PASO
 Owner Zip: 80904

Tank ID: 13905
 Tank Count: 24749
 Tank Tag: '4998-1
 Tank Capacity: 999999999
 Tank Chemical: Z Unknown
 Tank Type: UST
 Tank Owner: Not reported

Tank ID: 13906
 Tank Count: 24749
 Tank Tag: '4998-2
 Tank Capacity: 999999999
 Tank Chemical: Z Unknown
 Tank Type: UST
 Tank Owner: Not reported

Tank ID: 13907
 Tank Count: 24749
 Tank Tag: '4998-3
 Tank Capacity: 999999999
 Tank Chemical: Z Unknown
 Tank Type: UST
 Tank Owner: Not reported

MAP FINDINGS

Map ID
 Direction
 Distance
 Distance (ft.)Site

EDR ID Number

Database(s) EPA ID Number

21 7-ELEVEN #13079
 1011 S 21ST ST
 COLORADO SPRINGS, CO 80904

UST U003748459
 N/A

CO UST:

Facility ID: 8907
Facility Status: OPEN

OWNER:

Owner Id: 5230
 Last Name: 7-ELEVEN INC - ATTN GASOLINE ACCOUNTING
 First Name: Not reported
 Middle Init: Not reported
 Owner: Not reported
 Owner Address: PO BOX 711
 Owner City: DALLAS
 Owner State: TX
 Owner County: DALLAS
 Owner Zip: 75221

Tank ID: 23428
 Tank Count: 14309
 Tank Tag: '8907-1
 Tank Capacity: 10000
 Tank Chemical: 1 - Unleaded Regular (RUL)
 Tank Type: UST
 Tank Owner: Not reported

Tank ID: 23429
 Tank Count: 14309
 Tank Tag: '8907-2
 Tank Capacity: 10000
 Tank Chemical: 2 - Unleaded Mid-Grade (MUL)
 Tank Type: UST
 Tank Owner: Not reported

Tank ID: 23430
 Tank Count: 14309
 Tank Tag: '8907-3
 Tank Capacity: 10000
 Tank Chemical: 3 - Unleaded Premium (PUL)
 Tank Type: UST
 Tank Owner: Not reported

21 7-ELEVEN #1811-13079
 1011 S 21ST ST
 COLORADO SPRINGS, CO 80904

LUST S105143229
 N/A

CO LUST:

Status: Closed
 Facility Name 2: Not reported
 Facility Addr 2: 1011 S 21ST ST COLORADO SPRINGS CO 80904
 Event ID: 2832
 Log Date: 12/14/1994

MAP FINDINGS

Map ID			EDR ID Number
Direction			
Distance			
Distance (ft.)	Site	Database(s)	EPA ID Number

21	ADVANCE AUTO PARTS #6462 651 SOUTH 21ST STREET COLORADO SPRINGS, CO 80904	FINDS RCRA-NonGen	1001492884 COR000014118
----	--	------------------------------	------------------------------------

FINDS:

Other Pertinent Environmental Activity Identified at Site

The NEI (National Emissions Inventory) database contains information on stationary and mobile sources that emit criteria air pollutants and their precursors, as well as hazardous air pollutants (HAPs).

RCRAInfo is a national information system that supports the Resource Conservation and Recovery Act (RCRA) program through the tracking of events and activities related to facilities that generate, transport, and treat, store, or dispose of hazardous waste. RCRAInfo allows RCRA program staff to track the notification, permit, compliance, and corrective action activities required under RCRA.

RCRA-NonGen:

Date form received by agency: 03/20/2007
 Facility name: ADVANCE AUTO PARTS #6462
 Facility address: 651 S 21ST ST
 COLORADO SPRINGS, CO 80904
 EPA ID: COR000014118
 Mailing address: PO BOX 2710
 ROANOKE, VA 240012710
 Contact: MICAH THOMPSON
 Contact address: PO BOX 2710
 ROANOKE, VA 240012710
 Contact country: US
 Contact telephone: (540) 561-8492
 Contact email: Not reported
 EPA Region: 08
 Classification: Non-Generator
 Description: Handler: Non-Generators do not presently generate hazardous waste

Owner/Operator Summary:

Owner/operator name: CIMARRON COLUMBINE LLC
 Owner/operator address: ALMADEN BLVD
 SAN JOSE, CA 95113
 Owner/operator country: US
 Owner/operator telephone: (408) 535-2222
 Legal status: Private
 Owner/Operator Type: Owner
 Owner/Op start date: 01/10/2007
 Owner/Op end date: Not reported

Owner/operator name: ADVANCE AUTO PARTS #6462
 Owner/operator address: S 21ST ST
 COLORADO SPRINGS, CO 80904
 Owner/operator country: US
 Owner/operator telephone: Not reported
 Legal status: Private
 Owner/Operator Type: Operator
 Owner/Op start date: 01/10/2007
 Owner/Op end date: Not reported

MAP FINDINGS

Map ID
 Direction
 Distance
 Distance (ft.)Site

EDR ID Number
 EPA ID Number

Database(s)

ADVANCE AUTO PARTS #6462 (Continued)

1001492884

Handler Activities Summary:

U.S. importer of hazardous waste: No
 Mixed waste (haz. and radioactive): No
 Recycler of hazardous waste: No
 Transporter of hazardous waste: No
 Treater, storer or disposer of HW: No
 Underground injection activity: No
 On-site burner exemption: No
 Furnace exemption: No
 Used oil fuel burner: No
 Used oil processor: No
 User oil refiner: No
 Used oil fuel marketer to burner: No
 Used oil Specification marketer: No
 Used oil transfer facility: No
 Used oil transporter: No
 Off-site waste receiver: Commercial status unknown

Historical Generators:

Date form received by agency: 01/10/2007
 Facility name: ADVANCE AUTO PARTS #6462
 Classification: Conditionally Exempt Small Quantity Generator

Date form received by agency: 06/11/2002
 Facility name: ADVANCE AUTO PARTS #6462
 Site name: TEXACO SERVICE STATION
 Classification: Not a generator, verified

Date form received by agency: 08/23/1999
 Facility name: ADVANCE AUTO PARTS #6462
 Site name: TEXACO SERVICE STATION
 Classification: Small Quantity Generator

Hazardous Waste Summary:

Waste code: F003
 Waste name: THE FOLLOWING SPENT NON-HALOGENATED SOLVENTS: XYLENE, ACETONE, ETHYL ACETATE, ETHYL BENZENE, ETHYL ETHER, METHYL ISOBUTYL KETONE, N-BUTYL ALCOHOL, CYCLOHEXANONE, AND METHANOL; ALL SPENT SOLVENT MIXTURES/BLENDS CONTAINING, BEFORE USE, ONLY THE ABOVE SPENT NON-HALOGENATED SOLVENTS; AND ALL SPENT SOLVENT MIXTURES/BLENDS CONTAINING, BEFORE USE, ONE OR MORE OF THE ABOVE NON-HALOGENATED SOLVENTS, AND, A TOTAL OF TEN PERCENT OR MORE (BY VOLUME) OF ONE OR MORE OF THOSE SOLVENTS LISTED IN F001, F002, F004, AND F005, AND STILL BOTTOMS FROM THE RECOVERY OF THESE SPENT SOLVENTS AND SPENT SOLVENT MIXTURES.

Violation Status: No violations found

MAP FINDINGS

Map ID
 Direction
 Distance
 Distance (ft.)Site

EDR ID Number

Database(s) EPA ID Number

21

**651 S 21ST ST
 COLORADO SPRINGS, CO**

**LUST S107556178
 ASBESTOS N/A**

CO LUST:

Status: Closed
 Facility Name 2: Not reported
 Facility Addr 2: 651 S 21ST ST COLORADO SPRINGS CO 80904
 Event ID: 9125
 Log Date: 2/4/2003 8:30:09 AM

Status: Closed
 Facility Name 2: Not reported
 Facility Addr 2: 651 S 21ST ST COLORADO SPRINGS CO 80904
 Event ID: 2719
 Log Date: 12/21/1992

CO ASBESTOS:

Permit Number: Not reported
 Contractor: Baldwin Demolition
 Permit Date: Not reported
 Project: 60
 Fee: Not reported
 Linear Ft: Not reported
 Square Ft: Not reported
 Year: 2004
 Project Type: Demolition Projects
 Demo Number: 04EP3497D
 Notice Date: 11/01/2004
 Drums: Not reported
 End Date: Not reported
 Begin Date: Not reported

21

**SHELL OIL
 651 S 21ST ST
 COLORADO SPRINGS, CO 80904**

**UST U003197205
 AST N/A
 LUST TRUST**

CO UST:

Facility ID: 10925
Facility Status: CLOSED

OWNER:

Owner Id: 19932
 Last Name: CADENCE CAPITAL INVESTMENTS
 First Name: Not reported
 Middle Init: Not reported
 Owner: Not reported
 Owner Address: 8480 E ORCHARD RD STE 6900
 Owner City: GREENWOOD VILLAGE
 Owner State: CO
 Owner County: ARAPAHOE
 Owner Zip: 80111

Tank ID: 29871
 Tank Count: 24749
 Tank Tag: '10925-1
 Tank Capacity: 10000
 Tank Chemical: Gasoline
 Tank Type: UST

MAP FINDINGS

Map ID
 Direction
 Distance
 Distance (ft.)Site

EDR ID Number

Database(s) EPA ID Number

SHELL OIL (Continued)

U003197205

Tank Owner: Not reported

Tank ID: 29872
 Tank Count: 24749
 Tank Tag: '10925-2
 Tank Capacity: 10000
 Tank Chemical: Gasoline
 Tank Type: UST
 Tank Owner: Not reported

Tank ID: 29873
 Tank Count: 24749
 Tank Tag: '10925-3
 Tank Capacity: 10000
 Tank Chemical: Gasoline
 Tank Type: UST
 Tank Owner: Not reported

Tank ID: 29874
 Tank Count: 24749
 Tank Tag: '10925-4
 Tank Capacity: 10000
 Tank Chemical: Gasoline
 Tank Type: UST
 Tank Owner: Not reported

Tank ID: 29875
 Tank Count: 24749
 Tank Tag: '10925-5
 Tank Capacity: 550
 Tank Chemical: 6 - Used Oil (Waste Oil)
 Tank Type: UST
 Tank Owner: Not reported

AST:

Facility Status: CLOSED
 Tank ID: 36226
 Tank Count: 24749
 Facility ID: 10925
 Owner ID: 19932
 Tank Tag: '10925-6
 Capacity: 0
 Tank Contents: LPG
 Tank Type: LPG
 Owner: CADENCE CAPITAL INVESTMENTS
 Tank Owner: Not reported

OWNER:

Owner Id: 19932
 Last Name: CADENCE CAPITAL INVESTMENTS
 First Name: Not reported
 Middle Init: Not reported

MAP FINDINGS

Map ID
 Direction
 Distance
 Distance (ft.)Site

EDR ID Number
 EPA ID Number

Database(s)

SHELL OIL (Continued)

U003197205

Owner: Not reported
 Owner Address: 8480 E ORCHARD RD STE 6900
 Owner City: GREENWOOD VILLAGE
 Owner State: CO
 Owner County: ARAPAHOE
 Owner Zip: 80111

CO LUST TRUST:

Facility ID: 10925
 Payee Name: EQUILON ENTERPRISES LLC DBA SHELL OIL PRODUCTS US
 Event ID: 9125
 RAP ID: 14974
 Commissioned Date: N.A.
 Cap Status: Not Approved
 Eligibility Type Description: Tank Owner/Operator
 Total Percent Reduction: 24.0
 Total Reimbursement for Event: \$35,364.19
 Rap Type Description: Supplemental
 Rap Status: Approved
 Rap Filed Date: 11/17/2006
 Total Reimbursement: \$6,489.56
 Net Reimbursement: \$4,932.07
 FPR Date: 1/17/2007
 Pay Voucher Date: 2/5/2007
 Protest Number: Not reported
 Fund Analyst: Carolyn Skaggs
 Category: Retail Gas Station w/ LPG
 Facility Information: COLORADO SPRINGS, CO 80904, EL PASO County
 Technical Reviewer: Winifred Bromley
 Technical Reviewer Phone: (303) 318-8540
 Fund Analyst Phone: (303) 318-8514
 Special Condition: Not reported

Facility ID: 10925
 Payee Name: EQUILON ENTERPRISES LLC DBA SHELL OIL PRODUCTS US
 Event ID: 2719
 RAP ID: 3287
 Commissioned Date: N.A.
 Cap Status: Approved - Conditional
 Eligibility Type Description: Tank Owner/Operator
 Total Percent Reduction: 25.0
 Total Reimbursement for Event: \$64,015.75
 Rap Type Description: Supplemental
 Rap Status: Approved
 Rap Filed Date: 4/6/1999
 Total Reimbursement: \$3,651.10
 Net Reimbursement: \$2,700.56
 FPR Date: 6/24/1999
 Pay Voucher Date: 7/9/1999
 Protest Number: Not reported
 Fund Analyst: Cindee Garner-Floro
 Category: Retail Gas Station w/ LPG
 Facility Information: COLORADO SPRINGS, CO 80904, EL PASO County
 Technical Reviewer: Mahesh Albuquerque
 Technical Reviewer Phone: (303) 318-8533
 Fund Analyst Phone: (303) 318-8513

MAP FINDINGS

Map ID
 Direction
 Distance
 Distance (ft.)Site

EDR ID Number
 EPA ID Number

Database(s)

SHELL OIL (Continued)

U003197205

Facility ID: 10925
 Payee Name: EQUILON ENTERPRISES LLC DBA SHELL OIL PRODUCTS US
 Event ID: 2719
 RAP ID: 4071
 Commissioned Date: N.A.
 Cap Status: Approved - Conditional
 Eligibility Type Description: Tank Owner/Operator
 Total Percent Reduction: 25.0
 Total Reimbursement for Event: \$64,015.75
 Rap Type Description: Supplemental
 Rap Status: Approved
 Rap Filed Date: 4/10/2000
 Total Reimbursement: \$13,019.45
 Net Reimbursement: \$8,934.37
 FPR Date: 10/19/2000
 Pay Voucher Date: 11/7/2000
 Protest Number: Not reported
 Fund Analyst: Susan DeMeules
 Category: Retail Gas Station w/ LPG
 Facility Information: COLORADO SPRINGS, CO 80904, EL PASO County
 Technical Reviewer: Mahesh Albuquerque
 Technical Reviewer Phone: (303) 318-8533
 Fund Analyst Phone: (303) 318-8510

Facility ID: 10925
 Payee Name: EQUILON ENTERPRISES LLC DBA SHELL OIL PRODUCTS US
 Event ID: 2719
 RAP ID: 4983
 Commissioned Date: N.A.
 Cap Status: Approved - Conditional
 Eligibility Type Description: Tank Owner/Operator
 Total Percent Reduction: 25.0
 Total Reimbursement for Event: \$64,015.75
 Rap Type Description: Supplemental
 Rap Status: Approved
 Rap Filed Date: 3/26/2001
 Total Reimbursement: \$2,214.51
 Net Reimbursement: \$1,660.88
 FPR Date: 5/29/2001
 Pay Voucher Date: 6/21/2001
 Protest Number: Not reported
 Fund Analyst: Stan Ekiko
 Category: Retail Gas Station w/ LPG
 Facility Information: COLORADO SPRINGS, CO 80904, EL PASO County
 Technical Reviewer: Mahesh Albuquerque
 Technical Reviewer Phone: (303) 318-8533
 Fund Analyst Phone: (303) 318 - 8512

Facility ID: 10925
 Payee Name: TEXACO REFINING & MARKETING INC.
 Event ID: 2719
 RAP ID: 1127
 Commissioned Date: 8/9/1996
 Cap Status: Approved - Conditional
 Eligibility Type Description: Tank Owner/Operator
 Total Percent Reduction: 25.0
 Total Reimbursement for Event: \$64,015.75

MAP FINDINGS

Map ID
 Direction
 Distance
 Distance (ft.)Site

EDR ID Number

Database(s) EPA ID Number

SHELL OIL (Continued)

U003197205

Rap Type Description:	Original
Rap Status:	Approved
Rap Filed Date:	9/1/1995
Total Reimbursement:	\$74,819.41
Net Reimbursement:	\$30,706.78
FPR Date:	8/9/1996
Pay Voucher Date:	8/29/1996
Protest Number:	Not reported
Fund Analyst:	Denise Cummins
Category:	Retail Gas Station w/ LPG
Facility Information:	COLORADO SPRINGS, CO 80904, EL PASO County
Technical Reviewer:	Mahesh Albuquerque
Technical Reviewer Phone:	(303) 318-8533
Fund Analyst Phone:	No Listing
Facility ID:	10925
Payee Name:	EQUILON ENTERPRISES LLC DBA SHELL OIL PRODUCTS US
Event ID:	9125
RAP ID:	12815
Commissioned Date:	3/17/2006
Cap Status:	Not Approved
Eligibility Type Description:	Tank Owner/Operator
Total Percent Reduction:	24.0
Total Reimbursement for Event:	\$35,364.19
Rap Type Description:	Original
Rap Status:	Approved
Rap Filed Date:	11/4/2005
Total Reimbursement:	\$54,328.88
Net Reimbursement:	\$30,432.12
FPR Date:	3/17/2006
Pay Voucher Date:	4/3/2006
Protest Number:	Not reported
Fund Analyst:	Carolyn Skaggs
Category:	Retail Gas Station w/ LPG
Facility Information:	COLORADO SPRINGS, CO 80904, EL PASO County
Technical Reviewer:	Winifred Bromley
Technical Reviewer Phone:	(303) 318-8540
Fund Analyst Phone:	(303) 318-8514
Facility ID:	10925
Payee Name:	TEXACO REFINING & MARKETING INC.
Event ID:	2719
RAP ID:	1365
Commissioned Date:	12/6/1996
Cap Status:	Approved - Conditional
Eligibility Type Description:	Tank Owner/Operator
Total Percent Reduction:	25.0
Total Reimbursement for Event:	\$64,015.75
Rap Type Description:	Supplemental
Rap Status:	Approved
Rap Filed Date:	4/2/1996
Total Reimbursement:	\$27,632.44
Net Reimbursement:	\$20,013.16
FPR Date:	12/6/1996
Pay Voucher Date:	12/23/1996
Protest Number:	Not reported
Fund Analyst:	Audrey Hinkel

MAP FINDINGS

Map ID
 Direction
 Distance
 Distance (ft.)Site

EDR ID Number
 EPA ID Number

Database(s)

SHELL OIL (Continued)

U003197205

Category: Retail Gas Station w/ LPG
 Facility Information: COLORADO SPRINGS, CO 80904, EL PASO County
 Technical Reviewer: Mahesh Albuquerque
 Technical Reviewer Phone: (303) 318-8533
 Fund Analyst Phone: No Listing

22

**SUPERIOR CLEANERS
 1532 W COLORADO AVE
 COLORADO SPRINGS, CO 80904**

**UST
 DRYCLEANERS
 AIRS**

**U003119949
 N/A**

CO UST:

Facility ID: 10818
Facility Status: CLOSED

OWNER:

Owner Id: 4649
 Last Name: RYCOLE ENTERPRISES INC
 First Name: Not reported
 Middle Init: Not reported
 Owner: RYCOLE ENTERPRISES INC;
 Owner Address: 1532 W COLORADO AVE
 Owner City: COLORADO SPRINGS
 Owner State: CO
 Owner County: EL PASO
 Owner Zip: 80904

Tank ID: 29497
 Tank Count: 24749
 Tank Tag: '10818-1
 Tank Capacity: 560
 Tank Chemical: Z Hazardous Substance
 Tank Type: UST
 Tank Owner: Not reported

Tank ID: 29498
 Tank Count: 24749
 Tank Tag: '10818-2
 Tank Capacity: 560
 Tank Chemical: Z Hazardous Substance
 Tank Type: UST
 Tank Owner: Not reported

Drycleaners:

Facility Id: 080410415
 Contact Person: STEVE MEYER
 Contact Phone: (719)634-3882
 Emission Unit Id: 001
 Emission Process Id: 01
 Emission Unit Desc: DRY CLEANING - PETRO SOLV
 Equipment Manufacturer: Not reported
 Equipment Model: Not reported
 Serial # Of Equipment: Not reported

CO AIRS:

County/Plant ID: 041-0415

MAP FINDINGS

Map ID
 Direction
 Distance
 Distance (ft.)Site

EDR ID Number
 EPA ID Number

Database(s)

SUPERIOR CLEANERS (Continued)

U003119949

Contact Person: STEVE MEYER
 Contact Phone: (719)634-3882
 Latitude: 385020.9712
 Longitude: 1045056.9101
 SIC Primary: 7216
 NAICS Primary: 812320
 Unique Emission Unit ID: 001
 Construction Permit Number: 91EP262.GF
 Emission Unit Description: DRY CLEANING - PETRO SOLV
 Full Pollutant Name: VOLATILE ORGANIC COMPOUNDS
 Site-wide Estimated Emissions: 6.0000000
 Site-wide Estimated Emissions Units: Tons Per Year

22

RYCOLE ENTERPRISES INC
1532 W COLORADO AVE
COLORADO SPRINGS, CO 80904

LUST S107555982
N/A

CO LUST:

Status: Closed
 Facility Name 2: SUPERIOR CLEANERS
 Facility Addr 2: 1532 W COLORADO AVE COLORADO SPRINGS CO 80904
 Event ID: 2587
 Log Date: 11/29/1991

23

7-ELEVEN #22684
1428 W COLORADO AVE
COLORADO SPRINGS, CO 80904

UST U003748536
N/A

CO UST:

Facility ID: 8951
Facility Status: OPEN

OWNER:

Owner Id: 5230
 Last Name: 7-ELEVEN INC - ATTN GASOLINE ACCOUNTING
 First Name: Not reported
 Middle Init: Not reported
 Owner: Not reported
 Owner Address: PO BOX 711
 Owner City: DALLAS
 Owner State: TX
 Owner County: DALLAS
 Owner Zip: 75221

Tank ID: 23539
 Tank Count: 14309
 Tank Tag: '8951-1
 Tank Capacity: 12000
 Tank Chemical: 1 - Unleaded Regular (RUL)
 Tank Type: UST
 Tank Owner: Not reported

Tank ID: 23540
 Tank Count: 14309
 Tank Tag: '8951-2

MAP FINDINGS

Map ID
 Direction
 Distance
 Distance (ft.)Site

EDR ID Number
 EPA ID Number

Database(s)

7-ELEVEN #22684 (Continued)

U003748536

Tank Capacity: 12000
 Tank Chemical: 2 - Unleaded Mid-Grade (MUL)
 Tank Type: UST
 Tank Owner: Not reported

Tank ID: 23541
 Tank Count: 14309
 Tank Tag: '8951-3
 Tank Capacity: 12000
 Tank Chemical: 3 - Unleaded Premium (PUL)
 Tank Type: UST
 Tank Owner: Not reported

24

**COLORADO SPRINGS IRON & METAL
 400 S 16TH
 COLORADO SPRINGS, CO 80904**

**UST U004007879
 N/A**

CO UST:
 Facility ID: 52
Facility Status: CLOSED

OWNER:
 Owner Id: 962
 Last Name: YORTY INC DBA CHIEF PETRO-CARD INC
 First Name: Not reported
 Middle Init: Not reported
 Owner: Not reported
 Owner Address: P O BOX 6239 301 S 10TH ST
 Owner City: COLORADO SPRINGS
 Owner State: CO
 Owner County: EL PASO
 Owner Zip: 80934

Tank ID: 127
 Tank Count: 24749
 Tank Tag: '52-1
 Tank Capacity: 280
 Tank Chemical: Gasoline
 Tank Type: UST
 Tank Owner: Not reported

25

**KARLE COACHWORK CO
 1120 PECAN STREET
 COLORADO SPRINGS, CO 80904**

**FINDS 1000279109
 RCRA-CESQG COD981543531**

FINDS:
 Other Pertinent Environmental Activity Identified at Site

RCRAInfo is a national information system that supports the Resource Conservation and Recovery Act (RCRA) program through the tracking of events and activities related to facilities that generate, transport, and treat, store, or dispose of hazardous waste. RCRAInfo allows RCRA program staff to track the notification, permit, compliance, and corrective action activities required under RCRA.

MAP FINDINGS

Map ID
 Direction
 Distance
 Distance (ft.)Site

EDR ID Number
 EPA ID Number

Database(s)

KARLE COACHWORK CO (Continued)

1000279109

RCRA-CESQG:

Date form received by agency: 10/25/2000
 Facility name: KARLE COACHWORK CO
 Facility address: 1120 PECAN ST
 COLORADO SPRINGS, CO 80904
 EPA ID: COD981543531
 Mailing address: PECAN ST
 COLORADO SPRINGS, CO 80904
 Contact: COLLEEN KARLE
 Contact address: 1120 PECAN ST
 COLORADO SPRINGS, CO 80904
 Contact country: US
 Contact telephone: (719) 632-2120
 Contact email: Not reported
 EPA Region: 08
 Classification: Conditionally Exempt Small Quantity Generator
 Description: Handler: generates 100 kg or less of hazardous waste per calendar month, and accumulates 1000 kg or less of hazardous waste at any time; or generates 1 kg or less of acutely hazardous waste per calendar month, and accumulates at any time: 1 kg or less of acutely hazardous waste; or 100 kg or less of any residue or contaminated soil, waste or other debris resulting from the cleanup of a spill, into or on any land or water, of acutely hazardous waste; or generates 100 kg or less of any residue or contaminated soil, waste or other debris resulting from the cleanup of a spill, into or on any land or water, of acutely hazardous waste during any calendar month, and accumulates at any time: 1 kg or less of acutely hazardous waste; or 100 kg or less of any residue or contaminated soil, waste or other debris resulting from the cleanup of a spill, into or on any land or water, of acutely hazardous waste

Owner/Operator Summary:

Owner/operator name: KARLE JOHN
 Owner/operator address: DATA NOT REQUESTED
 DATA NOT REQUESTED, CO 99999
 Owner/operator country: Not reported
 Owner/operator telephone: (999) 999-9999
 Legal status: Private
 Owner/Operator Type: Owner
 Owner/Op start date: 01/01/0001
 Owner/Op end date: Not reported

Handler Activities Summary:

U.S. importer of hazardous waste: Unknown
 Mixed waste (haz. and radioactive): Unknown
 Recycler of hazardous waste: No
 Transporter of hazardous waste: No
 Treater, storer or disposer of HW: No
 Underground injection activity: No
 On-site burner exemption: Unknown
 Furnace exemption: Unknown
 Used oil fuel burner: No
 Used oil processor: No
 User oil refiner: No
 Used oil fuel marketer to burner: No
 Used oil Specification marketer: No

MAP FINDINGS

Map ID			EDR ID Number
Direction			
Distance			
Distance (ft.)	Site	Database(s)	EPA ID Number

KARLE COACHWORK CO (Continued)

1000279109

Used oil transfer facility: No
 Used oil transporter: No
 Off-site waste receiver: Commercial status unknown

Historical Generators:

Date form received by agency: 09/25/1986
 Facility name: KARLE COACHWORK CO
 Classification: Small Quantity Generator

Hazardous Waste Summary:

Waste code: D001
 Waste name: IGNITABLE HAZARDOUS WASTES ARE THOSE WASTES WHICH HAVE A FLASHPOINT OF LESS THAN 140 DEGREES FAHRENHEIT AS DETERMINED BY A PENSKY-MARTENS CLOSED CUP FLASH POINT TESTER. ANOTHER METHOD OF DETERMINING THE FLASH POINT OF A WASTE IS TO REVIEW THE MATERIAL SAFETY DATA SHEET, WHICH CAN BE OBTAINED FROM THE MANUFACTURER OR DISTRIBUTOR OF THE MATERIAL. LACQUER THINNER IS AN EXAMPLE OF A COMMONLY USED SOLVENT WHICH WOULD BE CONSIDERED AS IGNITABLE HAZARDOUS WASTE.

Violation Status: No violations found

25

**STRIPPING WORKSHOP, THE
 2165 BROADWAY
 COLORADO SPRINGS, CO 80904**

**FINDS 1000260905
 RCRA-NonGen COD980806574**

FINDS:

Other Pertinent Environmental Activity Identified at Site

RCRAInfo is a national information system that supports the Resource Conservation and Recovery Act (RCRA) program through the tracking of events and activities related to facilities that generate, transport, and treat, store, or dispose of hazardous waste. RCRAInfo allows RCRA program staff to track the notification, permit, compliance, and corrective action activities required under RCRA.

RCRA-NonGen:

Date form received by agency: 11/08/2002
 Facility name: STRIPPING WORKSHOP, THE
 Facility address: 2165 BROADWAY
 COLORADO SPRINGS, CO 80904
 EPA ID: COD980806574
 Contact: Not reported
 Contact address: Not reported
 Not reported
 Contact country: Not reported
 Contact telephone: Not reported
 Contact email: Not reported
 EPA Region: 08
 Classification: Non-Generator
 Description: Handler: Non-Generators do not presently generate hazardous waste

Handler Activities Summary:

U.S. importer of hazardous waste: Unknown
 Mixed waste (haz. and radioactive): Unknown
 Recycler of hazardous waste: No
 Transporter of hazardous waste: No

MAP FINDINGS

Map ID
 Direction
 Distance
 Distance (ft.)Site

EDR ID Number
 EPA ID Number

Database(s)

STRIPPING WORKSHOP, THE (Continued)

1000260905

Treater, storer or disposer of HW: No
 Underground injection activity: No
 On-site burner exemption: Unknown
 Furnace exemption: Unknown
 Used oil fuel burner: No
 Used oil processor: No
 User oil refiner: No
 Used oil fuel marketer to burner: No
 Used oil Specification marketer: No
 Used oil transfer facility: No
 Used oil transporter: No
 Off-site waste receiver: Commercial status unknown

Violation Status: No violations found

26

**MURPHY BEDS OF COLORADO
 1301 W COLORADO AVE
 COLORADO SPRINGS, CO 80904**

**UST U004111158
 N/A**

CO UST:

Facility ID: 18396
Facility Status: CLOSED

OWNER:

Owner Id: 21064
 Last Name: MURPHY BEDS OF COLORADO
 First Name: Not reported
 Middle Init: Not reported
 Owner: Not reported
 Owner Address: 1301 W COLORADO AVE
 Owner City: COLORADO SPRINGS
 Owner State: CO
 Owner County: EL PASO
 Owner Zip: 80904

Tank ID: 40864
 Tank Count: 24749
 Tank Tag: '18396-1
 Tank Capacity: 1000
 Tank Chemical: 6 - Used Oil (Waste Oil)
 Tank Type: UST
 Tank Owner: Not reported

27

**WRECKMASTERS
 315 S 14TH ST
 COLORADO SPRINGS, CO 80904**

**FINDS 1004679766
 RCRA-CESQG COD983799917**

FINDS:

Other Pertinent Environmental Activity Identified at Site

RCRAInfo is a national information system that supports the Resource Conservation and Recovery Act (RCRA) program through the tracking of events and activities related to facilities that generate, transport, and treat, store, or dispose of hazardous waste. RCRAInfo allows RCRA program staff to track the notification, permit, compliance, and corrective action activities required under RCRA.

MAP FINDINGS

Map ID
 Direction
 Distance
 Distance (ft.)Site

EDR ID Number
 EPA ID Number

Database(s)

WRECKMASTERS (Continued)

1004679766

RCRA-CESQG:

Date form received by agency: 02/11/1993
 Facility name: WRECKMASTERS
 Facility address: 315 S 14TH ST
 COLORADO SPRINGS, CO 80904
 EPA ID: COD983799917
 Mailing address: S 14TH ST
 COLORADO SPRINGS, CO 80904
 Contact: JIM KEENEY
 Contact address: 315 S 14TH ST
 COLORADO SPRINGS, CO 80904
 Contact country: US
 Contact telephone: (719) 520-1184
 Contact email: Not reported
 EPA Region: 08
 Classification: Conditionally Exempt Small Quantity Generator
 Description: Handler: generates 100 kg or less of hazardous waste per calendar month, and accumulates 1000 kg or less of hazardous waste at any time; or generates 1 kg or less of acutely hazardous waste per calendar month, and accumulates at any time: 1 kg or less of acutely hazardous waste; or 100 kg or less of any residue or contaminated soil, waste or other debris resulting from the cleanup of a spill, into or on any land or water, of acutely hazardous waste; or generates 100 kg or less of any residue or contaminated soil, waste or other debris resulting from the cleanup of a spill, into or on any land or water, of acutely hazardous waste during any calendar month, and accumulates at any time: 1 kg or less of acutely hazardous waste; or 100 kg or less of any residue or contaminated soil, waste or other debris resulting from the cleanup of a spill, into or on any land or water, of acutely hazardous waste

Owner/Operator Summary:

Owner/operator name: JIM KEENEY
 Owner/operator address: 315 S 14TH ST
 COLORADO SPRINGS, CO 80904
 Owner/operator country: US
 Owner/operator telephone: (719) 520-1184
 Legal status: Private
 Owner/Operator Type: Owner
 Owner/Op start date: 01/01/0001
 Owner/Op end date: Not reported

Handler Activities Summary:

U.S. importer of hazardous waste: Unknown
 Mixed waste (haz. and radioactive): Unknown
 Recycler of hazardous waste: No
 Transporter of hazardous waste: No
 Treater, storer or disposer of HW: No
 Underground injection activity: No
 On-site burner exemption: Unknown
 Furnace exemption: Unknown
 Used oil fuel burner: No
 Used oil processor: No
 User oil refiner: No
 Used oil fuel marketer to burner: No
 Used oil Specification marketer: No

MAP FINDINGS

Map ID
 Direction
 Distance
 Distance (ft.)Site

EDR ID Number

Database(s) EPA ID Number

WRECKMASTERS (Continued)

1004679766

Used oil transfer facility: No
 Used oil transporter: No
 Off-site waste receiver: Commercial status unknown

Hazardous Waste Summary:

Waste code: D035
 Waste name: METHYL ETHYL KETONE

Waste code: F003
 Waste name: THE FOLLOWING SPENT NON-HALOGENATED SOLVENTS: XYLENE, ACETONE, ETHYL ACETATE, ETHYL BENZENE, ETHYL ETHER, METHYL ISOBUTYL KETONE, N-BUTYL ALCOHOL, CYCLOHEXANONE, AND METHANOL; ALL SPENT SOLVENT MIXTURES/BLENDS CONTAINING, BEFORE USE, ONLY THE ABOVE SPENT NON-HALOGENATED SOLVENTS; AND ALL SPENT SOLVENT MIXTURES/BLENDS CONTAINING, BEFORE USE, ONE OR MORE OF THE ABOVE NON-HALOGENATED SOLVENTS, AND, A TOTAL OF TEN PERCENT OR MORE (BY VOLUME) OF ONE OR MORE OF THOSE SOLVENTS LISTED IN F001, F002, F004, AND F005, AND STILL BOTTOMS FROM THE RECOVERY OF THESE SPENT SOLVENTS AND SPENT SOLVENT MIXTURES.

Waste code: F005
 Waste name: THE FOLLOWING SPENT NON-HALOGENATED SOLVENTS: TOLUENE, METHYL ETHYL KETONE, CARBON DISULFIDE, ISOBUTANOL, PYRIDINE, BENZENE, 2-ETHOXYETHANOL, AND 2-NITROPROPANE; ALL SPENT SOLVENT MIXTURES/BLENDS CONTAINING, BEFORE USE, A TOTAL OF TEN PERCENT OR MORE (BY VOLUME) OF ONE OR MORE OF THE ABOVE NON-HALOGENATED SOLVENTS OR THOSE SOLVENTS LISTED IN F001, F002, OR F004; AND STILL BOTTOMS FROM THE RECOVERY OF THESE SPENT SOLVENTS AND SPENT SOLVENT MIXTURES.

Violation Status: No violations found

**27 GE JOHNSON CONSTRUCTION CO INC
 310 S 14TH ST
 COLORADO SPRINGS, CO 80904**

**LUST S107555466
 N/A**

CO LUST:
Status: Closed
 Facility Name 2: G E JOHNSON CONSTRUCTION
 Facility Addr 2: 310 S 14TH ST COLORADO SPRINGS CO 80904
 Event ID: 5276
 Log Date: 10/11/1991

**27 G E JOHNSON CONSTRUCTION
 310 S 14TH ST
 COLORADO SPRINGS, CO 80904**

**UST U003196174
 N/A**

CO UST:
 Facility ID: 6046
Facility Status: CLOSED

OWNER:
 Owner Id: 2422
 Last Name: G E JOHNSON CONSTRUCTION
 First Name: Not reported
 Middle Init: Not reported
 Owner: G E JOHNSON CONSTRUCTION;
 Owner Address: 310 S 14TH ST

MAP FINDINGS

Map ID
 Direction
 Distance
 Distance (ft.)Site

EDR ID Number

Database(s) EPA ID Number

G E JOHNSON CONSTRUCTION (Continued)

U003196174

Owner City: COLORADO SPRINGS
 Owner State: CO
 Owner County: EL PASO
 Owner Zip: 80901

Tank ID: 16372
 Tank Count: 24749
 Tank Tag: '6046-1
 Tank Capacity: 10000
 Tank Chemical: 4 - Diesel
 Tank Type: UST
 Tank Owner: Not reported

Tank ID: 16373
 Tank Count: 24749
 Tank Tag: '6046-2
 Tank Capacity: 8000
 Tank Chemical: Gasoline
 Tank Type: UST
 Tank Owner: Not reported

27

COLORADO FENCE CO
1435 W VERMIJO ST
COLORADO SPRINGS, CO 80904

UST U003240438
N/A

CO UST:
 Facility ID: 3558
Facility Status: CLOSED

OWNER:
 Owner Id: 1411
 Last Name: COLORADO FENCE CO
 First Name: Not reported
 Middle Init: Not reported
 Owner: Not reported
 Owner Address: 1435 W VERMIJO ST
 Owner City: COLORADO SPRINGS
 Owner State: CO
 Owner County: EL PASO
 Owner Zip: 80904

Tank ID: 9959
 Tank Count: 24749
 Tank Tag: '3558-1
 Tank Capacity: 1000
 Tank Chemical: Gasoline
 Tank Type: UST
 Tank Owner: Not reported

Tank ID: 9960
 Tank Count: 24749
 Tank Tag: '3558-2
 Tank Capacity: 8000
 Tank Chemical: Gasoline

MAP FINDINGS

Map ID
 Direction
 Distance
 Distance (ft.)Site

EDR ID Number
 Database(s)
 EPA ID Number

COLORADO FENCE CO (Continued)

U003240438

Tank Type: UST
 Tank Owner: Not reported

28

**PINECREEK REALTY
 929 W COLORADO AVE
 COLORADO SPRINGS, CO 80905**

**UST U003302007
 N/A**

CO UST:

Facility ID: 14224
Facility Status: CLOSED

OWNER:

Owner Id: 17663
 Last Name: PINECREEK REALTY
 First Name: Not reported
 Middle Init: Not reported
 Owner: PINECREEK REALTY;
 Owner Address: 929 W COLORADO AVE
 Owner City: COLORADO SPRINGS
 Owner State: CO
 Owner County: EL PASO
 Owner Zip: 80905

Tank ID: 31748
 Tank Count: 24749
 Tank Tag: '14224-1
 Tank Capacity: 999999999
 Tank Chemical: 6 - Used Oil (Waste Oil)
 Tank Type: UST
 Tank Owner: Not reported

29

**PIKES PEAK BROADCASTING CO
 3 S 7TH ST
 COLORADO SPRINGS, CO 80905**

**LUST U003401607
 UST N/A**

CO LUST:

Status: Closed
 Facility Name 2: Not reported
 Facility Addr 2: 3 S 7TH ST COLORADO SPRINGS CO 80905
 Event ID: 6769
 Log Date: 8/4/1998

CO UST:

Facility ID: 10135
Facility Status: CLOSED

OWNER:

Owner Id: 5233
 Last Name: PIKES PEAK BROADCASTING CO
 First Name: Not reported
 Middle Init: Not reported
 Owner: PIKES PEAK BROADCASTING CO;
 Owner Address: PO BOX 1457
 Owner City: COLORADO SPRINGS
 Owner State: CO
 Owner County: EL PASO

MAP FINDINGS

Map ID
 Direction
 Distance
 Distance (ft.)Site

EDR ID Number
 EPA ID Number

Database(s)

PIKES PEAK BROADCASTING CO (Continued)

U003401607

Owner Zip: 80901

 Tank ID: 27273
 Tank Count: 24749
 Tank Tag: '10135-1
 Tank Capacity: 500
 Tank Chemical: 4 - Diesel
 Tank Type: UST
 Tank Owner: Not reported

30

**COCA COLA BOTTLING CO
 415 W PIKES PEAK
 COLORADO SPRINGS, CO 80905**

**LUST U003117794
 UST N/A**

CO LUST:

Status: Closed
 Facility Name 2: Not reported
 Facility Addr 2: 415 W PIKES PEAK COLORADO SPRINGS CO 80905
 Event ID: 2608
 Log Date: 1/3/1996

CO UST:

Facility ID: 3586
Facility Status: CLOSED

OWNER:

Owner Id: 5849
 Last Name: WICHITA COCA COLA BOTTLING
 First Name: Not reported
 Middle Init: Not reported
 Owner: WICHITA COCA COLA BOTTLING;
 Owner Address: 3001 E HARRY BOX 365
 Owner City: WICHITA
 Owner State: KS
 Owner County: SEDGWICK
 Owner Zip: 67201

Tank ID: 10087
 Tank Count: 24749
 Tank Tag: '3586-1
 Tank Capacity: 2000
 Tank Chemical: 4 - Diesel
 Tank Type: UST
 Tank Owner: Not reported

Tank ID: 10088
 Tank Count: 24749
 Tank Tag: '3586-2
 Tank Capacity: 10000
 Tank Chemical: Gasoline
 Tank Type: UST
 Tank Owner: Not reported

Tank ID: 10089

MAP FINDINGS

Map ID
 Direction
 Distance
 Distance (ft.)Site

EDR ID Number
 EPA ID Number

Database(s)

COCA COLA BOTTLING CO (Continued)

U003117794

Tank Count: 24749
 Tank Tag: '3586-3
 Tank Capacity: 10000
 Tank Chemical: Gasoline
 Tank Type: UST
 Tank Owner: Not reported

31

**GOLD HILL MESA
 21ST ST / HWY 24
 COLORADO SPRINGS, CO 80901**

**VCP S105565307
 N/A**

CO VCP:

File Number: 000214-1
 CO ID: VS-00165
 Program: VCRA
 Application ID: VA-00214
 Application Type: Voluntary Cleanup
 Applicant name: GOLD HILL MESA I
 Supplemental address: Not reported
 Major contaminants: Not reported
 Parent program: Not reported
 Parent ID: Not reported
 Parent type: Not reported
 Project Mngr: MARK WALKER
 Date received: 2/14/2000
 Extension Y or N: Yes
 Length (days): 7
 Date due: 4/6/2000
 Decision: WITHDRAWN
 Date Review Complete: 4/6/2000
 Decision reason: Not reported
 Date revoked: Not reported
 Reason for revoke: Not reported
 Remediation start date: Not reported
 Remediation end date: Not reported
 Remed Complete Date: Not reported
 Review cost: \$2,259.07
 Tax Credit: No
 Tax credit: Not reported
 Residences created: Not reported
 Jobs created: Not reported
 Cleanup acres: Not reported
 Other issues: CERCLIS12
 Land Use Restrictions: MIXED - COM+RES+REC|1||N||
 Media Affected: SOIL tailings

Media Affected: SOIL tailings

Media Affected: SOIL tailings

File Number: 000613-1
 CO ID: VS-00165
 Program: VCRA
 Application ID: VA-00228
 Application Type: Voluntary Cleanup
 Applicant name: GOLD HILL MESA II
 Supplemental address: Not reported

MAP FINDINGS

Map ID
 Direction
 Distance
 Distance (ft.)Site

EDR ID Number

Database(s) EPA ID Number

GOLD HILL MESA (Continued)

S105565307

Major contaminants: Not reported
 Parent program: VCRA
 Parent ID: VA-00214
 Parent type: VCUP
 Project Mngr: MARK WALKER
 Date received: 6/13/2000
 Extension Y or N: No
 Length (days): 0
 Date due: 7/28/2000
 Decision: APPROVED
 Date Review Complete: 7/12/2000
 Decision reason: Not reported
 Date revoked: Not reported
 Reason for revoke: Not reported
 Remediation start date: 7/12/2001
 Remediation end date: 7/12/2002
 Remed Complete Date: Not reported
 Review cost: \$1,381.58
 Tax Credit: No
 Tax credit: Not reported
 Residences created: Not reported
 Jobs created: Not reported
 Cleanup acres: 212
 Other issues: CERCLIS12
 Land Use Restrictions: MIXED - INDUST+COM|1||N||
 Media Affected: SOIL tailings

Media Affected: SOIL tailings

Media Affected: SOIL tailings

File Number: 000830-1
 CO ID: VS-00165
 Program: VCRA
 Application ID: VA-00240
 Application Type: Voluntary Cleanup
 Applicant name: GOLD HILL MESA (CENTRAL & SOUTH)
 Supplemental address: Not reported
 Major contaminants: Not reported
 Parent program: Not reported
 Parent ID: Not reported
 Parent type: Not reported
 Project Mngr: MARK WALKER
 Date received: 8/30/2000
 Extension Y or N: Yes
 Length (days): 6
 Date due: 10/20/2000
 Decision: APPROVED
 Date Review Complete: 10/19/2000
 Decision reason: Not reported
 Date revoked: Not reported
 Reason for revoke: Not reported
 Remediation start date: 10/19/2001
 Remediation end date: 10/19/2002
 Remed Complete Date: Not reported
 Review cost: \$672.12

MAP FINDINGS

Map ID
 Direction
 Distance
 Distance (ft.)Site

EDR ID Number
 EPA ID Number

Database(s)

GOLD HILL MESA (Continued)

S105565307

Tax Credit: No
 Tax credit: Not reported
 Residences created: Not reported
 Jobs created: Not reported
 Cleanup acres: Not reported
 Other issues: CERCLIS 12
 Land Use Restrictions: MIXED - COM+RES+REC|1||N||
 Media Affected: SOIL tailings

Media Affected: SOIL tailings

Media Affected: SOIL tailings

File Number: 020614-1
 CO ID: VS-00165
 Program: VCRA
 Application ID: VA-00329
 Application Type: Voluntary Cleanup
 Applicant name: GOLD HILL MESA (ALL)
 Supplemental address: Not reported
 Major contaminants: Not reported
 Parent program: Not reported
 Parent ID: Not reported
 Parent type: Not reported
 Project Mngr: MARK WALKER
 Date received: 6/14/2002
 Extension Y or N: Yes
 Length (days): 144
 Date due: 12/20/2002
 Decision: APPROVED
 Date Review Complete: 12/20/2002
 Decision reason: Not reported
 Date revoked: Not reported
 Reason for revoke: Not reported
 Remediation start date: 12/20/2003
 Remediation end date: 12/20/2004
 Remed Complete Date: Not reported
 Review cost: \$3,958.04
 Tax Credit: No
 Tax credit: Not reported
 Residences created: 1700
 Jobs created: 1100
 Cleanup acres: Not reported
 Other issues: METALS
 Land Use Restrictions: Not reported
 Media Affected: SOIL tailings

Media Affected: SOIL tailings

Media Affected: SOIL tailings

File Number: 060905-1
 CO ID: VS-00165
 Program: VCRA
 Application ID: VA-00546

MAP FINDINGS

Map ID
 Direction
 Distance
 Distance (ft.)Site

EDR ID Number

Database(s) EPA ID Number

GOLD HILL MESA (Continued)

S105565307

Application Type: No action determined
 Applicant name: GOLD HILL MESA: FILING 1
 Supplemental address: Not reported
 Major contaminants: Not reported
 Parent program: Not reported
 Parent ID: Not reported
 Parent type: Not reported
 Project Mngr: MARK WALKER
 Date received: 9/5/2006
 Extension Y or N: No
 Length (days): 0
 Date due: 10/20/2006
 Decision: APPROVED
 Date Review Complete: 10/17/2006
 Decision reason: Not reported
 Date revoked: Not reported
 Reason for revoke: Not reported
 Remediation start date: Not reported
 Remediation end date: Not reported
 Remed Complete Date: Not reported
 Review cost: \$1,445.00
 Tax Credit: Yes
 Tax credit: \$100,000.00
 Residences created: Not reported
 Jobs created: Not reported
 Cleanup acres: Not reported
 Other issues: closure
 Land Use Restrictions: Not reported
 Media Affected: SOIL tailings

Media Affected: SOIL tailings

Media Affected: SOIL tailings

File Number: 071207-2
 CO ID: VS-00165
 Program: VCRA
 Application ID: VA-00613
 Application Type: No action determined
 Applicant name: GOLD HILL MESA: FILING 2
 Supplemental address: Not reported
 Major contaminants: Not reported
 Parent program: Not reported
 Parent ID: Not reported
 Parent type: Not reported
 Project Mngr: MARK WALKER
 Date received: 12/7/2007
 Extension Y or N: Yes
 Length (days): 3
 Date due: 1/22/2008
 Decision: APPROVED
 Date Review Complete: 1/22/2008
 Decision reason: Not reported
 Date revoked: Not reported
 Reason for revoke: Not reported
 Remediation start date: Not reported

MAP FINDINGS

Map ID
 Direction
 Distance
 Distance (ft.)Site

EDR ID Number
 EPA ID Number

Database(s)

GOLD HILL MESA (Continued)

S105565307

Remediation end date: Not reported
 Remed Complete Date: Not reported
 Review cost: \$0.00
 Tax Credit: No
 Tax credit: Not reported
 Residences created: Not reported
 Jobs created: Not reported
 Cleanup acres: Not reported
 Other issues: metals
 Land Use Restrictions: Not reported
 Media Affected: SOIL tailings

 Media Affected: SOIL tailings

 Media Affected: SOIL tailings

32

**ENTERPRISE LEASING
 803 W COLORADO AVE
 COLORADO SPRINGS, CO 80904**

**LUST U003123300
 UST N/A**

CO LUST:

Status: Closed
 Facility Name 2: ENTERPRISE LEASING
 Facility Addr 2: 803 W COLORADO AVE COLORADO SPRINGS CO 80904
 Event ID: 3499
 Log Date: 7/10/1995

CO UST:

Facility ID: 11417
Facility Status: CLOSED

OWNER:

Owner Id: 962
 Last Name: YORTY INC DBA CHIEF PETRO-CARD INC
 First Name: Not reported
 Middle Init: Not reported
 Owner: Not reported
 Owner Address: P O BOX 6239 301 S 10TH ST
 Owner City: COLORADO SPRINGS
 Owner State: CO
 Owner County: EL PASO
 Owner Zip: 80934

Tank ID: 31402
 Tank Count: 24749
 Tank Tag: '11417-1
 Tank Capacity: 6000
 Tank Chemical: Gasoline
 Tank Type: UST
 Tank Owner: Not reported

Tank ID: 31403
 Tank Count: 24749
 Tank Tag: '11417-2
 Tank Capacity: 4000

MAP FINDINGS

Map ID
 Direction
 Distance
 Distance (ft.)Site

EDR ID Number

Database(s) EPA ID Number

ENTERPRISE LEASING (Continued)

U003123300

Tank Chemical: Gasoline
 Tank Type: UST
 Tank Owner: Not reported

Tank ID: 31404
 Tank Count: 24749
 Tank Tag: '11417-3
 Tank Capacity: 4000
 Tank Chemical: Gasoline
 Tank Type: UST
 Tank Owner: Not reported

Tank ID: 31405
 Tank Count: 24749
 Tank Tag: '11417-4
 Tank Capacity: 3000
 Tank Chemical: Gasoline
 Tank Type: UST
 Tank Owner: Not reported

Tank ID: 31406
 Tank Count: 24749
 Tank Tag: '11417-5
 Tank Capacity: 560
 Tank Chemical: 6 - Used Oil (Waste Oil)
 Tank Type: UST
 Tank Owner: Not reported

Tank ID: 31407
 Tank Count: 24749
 Tank Tag: '11417-6
 Tank Capacity: 560
 Tank Chemical: 6 - Used Oil (Waste Oil)
 Tank Type: UST
 Tank Owner: Not reported

32

**CCOD FIRE STATION #8
 1616 PARK AVE
 DENVER, CO 80218**

**LUST U003120105
 UST N/A
 LUST TRUST**

CO LUST:
Status: Closed
 Facility Name 2: Not reported
 Facility Addr 2: 1616 PARK AVE DENVER CO 80218
 Event ID: 2090
 Log Date: 8/26/1991

CO UST:
 Facility ID: 8822
Facility Status: CLOSED

OWNER:
 Owner Id: 1000
 Last Name: CITY AND COUNTY OF DENVER Environmental Services

MAP FINDINGS

Map ID
 Direction
 Distance
 Distance (ft.)Site

EDR ID Number
 EPA ID Number

Database(s)

CCOD FIRE STATION #8 (Continued)

U003120105

First Name: Not reported
 Middle Init: Not reported
 Owner: Not reported
 Owner Address: 201 W COLFAX AVE.; DEPT 1009
 Owner City: DENVER
 Owner State: CO
 Owner County: DENVER
 Owner Zip: 80202

Tank ID: 23222
 Tank Count: 24749
 Tank Tag: '8822-1
 Tank Capacity: 550
 Tank Chemical: 4 - Diesel
 Tank Type: UST
 Tank Owner: Not reported

CO LUST TRUST:

Facility ID: 8
 Payee Name: Avenue Discount Gas Station
 Event ID: 5963
 RAP ID: 2362
 Commissioned Date: 6/19/1998
 Cap Status: Approved - Conditional
 Eligibility Type Description: Tank Owner/Operator - NRP
 Total Percent Reduction: 0.0
 Total Reimbursement for Event: \$7,822.63
 Rap Type Description: Original
 Rap Status: Approved
 Rap Filed Date: 12/11/1997
 Total Reimbursement: \$12,422.25
 Net Reimbursement: \$461.46
 FPR Date: 6/19/1998
 Pay Voucher Date: 7/15/1998
 Protest Number: Not reported
 Fund Analyst: Chrystalynn
 Category: Retail Gas Station
 Facility Information: COLORADO SPRINGS, CO 80905, EL PASO County
 Technical Reviewer: M Arndt
 Technical Reviewer Phone: No Listing
 Fund Analyst Phone: No Listing
 Special Condition: Not reported

Facility ID: 8
 Payee Name: Avenue Discount Gas Station
 Event ID: 5963
 RAP ID: 3285
 Commissioned Date: N.A.
 Cap Status: Approved - Conditional
 Eligibility Type Description: Tank Owner/Operator
 Total Percent Reduction: 0.0
 Total Reimbursement for Event: \$7,822.63
 Rap Type Description: Supplemental
 Rap Status: Approved
 Rap Filed Date: 4/5/1999
 Total Reimbursement: \$796.64

MAP FINDINGS

Map ID
 Direction
 Distance
 Distance (ft.)Site

EDR ID Number
 EPA ID Number

Database(s)

CCOD FIRE STATION #8 (Continued)

U003120105

Net Reimbursement: \$796.64
 FPR Date: 5/28/1999
 Pay Voucher Date: 6/17/1999
 Protest Number: Not reported
 Fund Analyst: Bev Snodgrass
 Category: Retail Gas Station
 Facility Information: COLORADO SPRINGS, CO 80905, EL PASO County
 Technical Reviewer: M Arndt
 Technical Reviewer Phone: No Listing
 Fund Analyst Phone: (303) 318-8512

Facility ID: 8
 Payee Name: Avenue Discount Gas Station
 Event ID: 5963
 RAP ID: 3083
 Commissioned Date: N.A.
 Cap Status: Approved - Conditional
 Eligibility Type Description: Tank Owner/Operator
 Total Percent Reduction: 0.0
 Total Reimbursement for Event: \$7,822.63
 Rap Type Description: Supplemental
 Rap Status: Approved
 Rap Filed Date: 1/8/1999
 Total Reimbursement: \$4,233.60
 Net Reimbursement: \$4,230.60
 FPR Date: 4/1/1999
 Pay Voucher Date: 4/13/1999
 Protest Number: Not reported
 Fund Analyst: Carolyn Skaggs
 Category: Retail Gas Station
 Facility Information: COLORADO SPRINGS, CO 80905, EL PASO County
 Technical Reviewer: M Arndt
 Technical Reviewer Phone: No Listing
 Fund Analyst Phone: (303) 318-8514

Facility ID: 8
 Payee Name: Avenue Discount Gas Station
 Event ID: 5963
 RAP ID: 2967
 Commissioned Date: N.A.
 Cap Status: Approved - Conditional
 Eligibility Type Description: Tank Owner/Operator
 Total Percent Reduction: 0.0
 Total Reimbursement for Event: \$7,822.63
 Rap Type Description: Supplemental
 Rap Status: Approved
 Rap Filed Date: 10/26/1998
 Total Reimbursement: \$2,333.93
 Net Reimbursement: \$2,333.93
 FPR Date: 12/21/1998
 Pay Voucher Date: 1/5/1999
 Protest Number: Not reported
 Fund Analyst: Cindee Garner-Floro
 Category: Retail Gas Station
 Facility Information: COLORADO SPRINGS, CO 80905, EL PASO County
 Technical Reviewer: M Arndt
 Technical Reviewer Phone: No Listing

MAP FINDINGS

Map ID
 Direction
 Distance
 Distance (ft.)Site

EDR ID Number
 EPA ID Number

Database(s)

CCOD FIRE STATION #8 (Continued)

U003120105

Fund Analyst Phone: (303) 318-8513

32

**AVENUE DISCOUNT
 822 W COLORADO AVE
 COLORADO SPRINGS, CO 80905**

**UST U004008351
 N/A**

CO UST:

Facility ID: 8
Facility Status: CLOSED

OWNER:

Owner Id: 4322
 Last Name: QUAN VAN NGUYEN
 First Name: Not reported
 Middle Init: Not reported
 Owner: QUAN VAN NGUYEN;
 Owner Address: 822 W COLORADO AVE
 Owner City: COLORADO SPRINGS
 Owner State: CO
 Owner County: EL PASO
 Owner Zip: 80905

Tank ID: 13
 Tank Count: 24749
 Tank Tag: '8-1
 Tank Capacity: 8000
 Tank Chemical: Gasoline
 Tank Type: UST
 Tank Owner: Not reported

Tank ID: 14
 Tank Count: 24749
 Tank Tag: '8-2
 Tank Capacity: 8000
 Tank Chemical: Gasoline
 Tank Type: UST
 Tank Owner: Not reported

Tank ID: 15
 Tank Count: 24749
 Tank Tag: '8-3
 Tank Capacity: 8000
 Tank Chemical: Gasoline
 Tank Type: UST
 Tank Owner: Not reported

Tank ID: 16
 Tank Count: 24749
 Tank Tag: '8-4
 Tank Capacity: 4000
 Tank Chemical: Gasoline
 Tank Type: UST
 Tank Owner: Not reported

MAP FINDINGS

Map ID
 Direction
 Distance
 Distance (ft.)Site

EDR ID Number

Database(s) EPA ID Number

**32 AVENUE DISCOUNT GAS STATION
 822 W COLORADO AVE
 COLORADO SPRINGS, CO 80905**

**LUST S107554826
 N/A**

CO LUST:

Status: Closed
 Facility Name 2: Not reported
 Facility Addr 2: 822 W COLORADO AVE COLORADO SPRINGS CO 80905
 Event ID: 5963
 Log Date: 9/10/1997

**33 CHIEF PETRO CARD LOCK
 910 W VERMIJO
 COLORADO SPRINGS, CO 80904**

**AST A100281023
 N/A**

AST:

Facility Status: OPEN
 Tank ID: 32054
 Tank Count: 14309
 Facility ID: 14428
 Owner ID: 962
 Tank Tag: '14428-1
 Capacity: 6000
 Tank Contents: 1 - Unleaded Regular (RUL)
 Tank Type: AST
 Owner: YORTY INC DBA CHIEF PETRO-CARD INC
 Tank Owner: Not reported

Facility Status: OPEN
 Tank ID: 32055
 Tank Count: 14309
 Facility ID: 14428
 Owner ID: 962
 Tank Tag: '14428-2
 Capacity: 2000
 Tank Contents: E-85
 Tank Type: AST
 Owner: YORTY INC DBA CHIEF PETRO-CARD INC
 Tank Owner: Not reported

OWNER:

Owner Id: 962
 Last Name: YORTY INC DBA CHIEF PETRO-CARD INC
 First Name: Not reported
 Middle Init: Not reported
 Owner: Not reported
 Owner Address: P O BOX 6239 301 S 10TH ST
 Owner City: COLORADO SPRINGS
 Owner State: CO
 Owner County: EL PASO
 Owner Zip: 80934

MAP FINDINGS

Map ID
 Direction
 Distance
 Distance (ft.)Site

EDR ID Number

Database(s) EPA ID Number

**33 BULK LUBRICANTS STORAGE
 302 S 10TH ST
 COLORADO SPRINGS, CO 80904**

**AST A100184715
 N/A**

AST:

Facility Status: OPEN
 Tank ID: 38728
 Tank Count: 14309
 Facility ID: 10314
 Owner ID: 962
 Tank Tag: '10314-24
 Capacity: 5000
 Tank Contents: 7 - Lube Oil
 Tank Type: AST
 Owner: YORTY INC DBA CHIEF PETRO-CARD INC
 Tank Owner: Not reported

Facility Status: OPEN
 Tank ID: 27905
 Tank Count: 14309
 Facility ID: 10314
 Owner ID: 962
 Tank Tag: '10314-1
 Capacity: 2000
 Tank Contents: 7 - Lube Oil
 Tank Type: AST
 Owner: YORTY INC DBA CHIEF PETRO-CARD INC
 Tank Owner: Not reported

Facility Status: OPEN
 Tank ID: 27906
 Tank Count: 14309
 Facility ID: 10314
 Owner ID: 962
 Tank Tag: '10314-2
 Capacity: 2000
 Tank Contents: 7 - Lube Oil
 Tank Type: AST
 Owner: YORTY INC DBA CHIEF PETRO-CARD INC
 Tank Owner: Not reported

Facility Status: OPEN
 Tank ID: 27907
 Tank Count: 14309
 Facility ID: 10314
 Owner ID: 962
 Tank Tag: '10314-3
 Capacity: 1000
 Tank Contents: 7 - Lube Oil
 Tank Type: AST
 Owner: YORTY INC DBA CHIEF PETRO-CARD INC
 Tank Owner: Not reported

Facility Status: OPEN
 Tank ID: 27908
 Tank Count: 14309
 Facility ID: 10314
 Owner ID: 962
 Tank Tag: '10314-4

MAP FINDINGS

Map ID
 Direction
 Distance
 Distance (ft.)Site

EDR ID Number

Database(s) EPA ID Number

BULK LUBRICANTS STORAGE (Continued)

A100184715

Capacity: 2000
 Tank Contents: 7 - Lube Oil
 Tank Type: AST
 Owner: YORTY INC DBA CHIEF PETRO-CARD INC
 Tank Owner: Not reported

Facility Status: OPEN
 Tank ID: 27909
 Tank Count: 14309
 Facility ID: 10314
 Owner ID: 962
 Tank Tag: '10314-5
 Capacity: 2000
 Tank Contents: 7 - Lube Oil
 Tank Type: AST
 Owner: YORTY INC DBA CHIEF PETRO-CARD INC
 Tank Owner: Not reported

Facility Status: OPEN
 Tank ID: 27910
 Tank Count: 14309
 Facility ID: 10314
 Owner ID: 962
 Tank Tag: '10314-6
 Capacity: 2000
 Tank Contents: 7 - Lube Oil
 Tank Type: AST
 Owner: YORTY INC DBA CHIEF PETRO-CARD INC
 Tank Owner: Not reported

Facility Status: OPEN
 Tank ID: 27911
 Tank Count: 14309
 Facility ID: 10314
 Owner ID: 962
 Tank Tag: '10314-7
 Capacity: 2000
 Tank Contents: 7 - Lube Oil
 Tank Type: AST
 Owner: YORTY INC DBA CHIEF PETRO-CARD INC
 Tank Owner: Not reported

Facility Status: OPEN
 Tank ID: 27912
 Tank Count: 14309
 Facility ID: 10314
 Owner ID: 962
 Tank Tag: '10314-8
 Capacity: 2000
 Tank Contents: 7 - Lube Oil
 Tank Type: AST
 Owner: YORTY INC DBA CHIEF PETRO-CARD INC
 Tank Owner: Not reported

Facility Status: OPEN
 Tank ID: 27913
 Tank Count: 14309

MAP FINDINGS

Map ID
 Direction
 Distance
 Distance (ft.)Site

EDR ID Number

Database(s) EPA ID Number

BULK LUBRICANTS STORAGE (Continued)

A100184715

Facility ID: 10314
 Owner ID: 962
 Tank Tag: '10314-9
 Capacity: 2000
 Tank Contents: 7 - Lube Oil
 Tank Type: AST
 Owner: YORTY INC DBA CHIEF PETRO-CARD INC
 Tank Owner: Not reported

Facility Status: OPEN
 Tank ID: 27914
 Tank Count: 14309
 Facility ID: 10314
 Owner ID: 962
 Tank Tag: '10314-10
 Capacity: 2000
 Tank Contents: 7 - Lube Oil
 Tank Type: AST
 Owner: YORTY INC DBA CHIEF PETRO-CARD INC
 Tank Owner: Not reported

Facility Status: OPEN
 Tank ID: 27915
 Tank Count: 14309
 Facility ID: 10314
 Owner ID: 962
 Tank Tag: '10314-11
 Capacity: 2200
 Tank Contents: 7 - Lube Oil
 Tank Type: AST
 Owner: YORTY INC DBA CHIEF PETRO-CARD INC
 Tank Owner: Not reported

Facility Status: OPEN
 Tank ID: 27916
 Tank Count: 14309
 Facility ID: 10314
 Owner ID: 962
 Tank Tag: '10314-12
 Capacity: 2200
 Tank Contents: 7 - Lube Oil
 Tank Type: AST
 Owner: YORTY INC DBA CHIEF PETRO-CARD INC
 Tank Owner: Not reported

Facility Status: OPEN
 Tank ID: 27917
 Tank Count: 14309
 Facility ID: 10314
 Owner ID: 962
 Tank Tag: '10314-13
 Capacity: 2100
 Tank Contents: 7 - Lube Oil
 Tank Type: AST
 Owner: YORTY INC DBA CHIEF PETRO-CARD INC
 Tank Owner: Not reported

MAP FINDINGS

Map ID
 Direction
 Distance
 Distance (ft.)Site

EDR ID Number

Database(s) EPA ID Number

BULK LUBRICANTS STORAGE (Continued)

A100184715

Facility Status: OPEN
 Tank ID: 27918
 Tank Count: 14309
 Facility ID: 10314
 Owner ID: 962
 Tank Tag: '10314-14
 Capacity: 2100
 Tank Contents: 7 - Lube Oil
 Tank Type: AST
 Owner: YORTY INC DBA CHIEF PETRO-CARD INC
 Tank Owner: Not reported

Facility Status: OPEN
 Tank ID: 27919
 Tank Count: 14309
 Facility ID: 10314
 Owner ID: 962
 Tank Tag: '10314-15
 Capacity: 2100
 Tank Contents: 7 - Lube Oil
 Tank Type: AST
 Owner: YORTY INC DBA CHIEF PETRO-CARD INC
 Tank Owner: Not reported

Facility Status: OPEN
 Tank ID: 27920
 Tank Count: 14309
 Facility ID: 10314
 Owner ID: 962
 Tank Tag: '10314-16
 Capacity: 2100
 Tank Contents: 7 - Lube Oil
 Tank Type: AST
 Owner: YORTY INC DBA CHIEF PETRO-CARD INC
 Tank Owner: Not reported

Facility Status: OPEN
 Tank ID: 27921
 Tank Count: 14309
 Facility ID: 10314
 Owner ID: 962
 Tank Tag: '10314-17
 Capacity: 2200
 Tank Contents: 7 - Lube Oil
 Tank Type: AST
 Owner: YORTY INC DBA CHIEF PETRO-CARD INC
 Tank Owner: Not reported

Facility Status: OPEN
 Tank ID: 27922
 Tank Count: 14309
 Facility ID: 10314
 Owner ID: 962
 Tank Tag: '10314-18
 Capacity: 2200
 Tank Contents: 7 - Lube Oil
 Tank Type: AST

MAP FINDINGS

Map ID
 Direction
 Distance
 Distance (ft.)Site

EDR ID Number

Database(s) EPA ID Number

BULK LUBRICANTS STORAGE (Continued)

A100184715

Owner: YORTY INC DBA CHIEF PETRO-CARD INC
 Tank Owner: Not reported

Facility Status: OPEN
 Tank ID: 27923
 Tank Count: 14309
 Facility ID: 10314
 Owner ID: 962
 Tank Tag: '10314-19
 Capacity: 2200
 Tank Contents: 7 - Lube Oil
 Tank Type: AST
 Owner: YORTY INC DBA CHIEF PETRO-CARD INC
 Tank Owner: Not reported

Facility Status: OPEN
 Tank ID: 27924
 Tank Count: 14309
 Facility ID: 10314
 Owner ID: 962
 Tank Tag: '10314-20
 Capacity: 2200
 Tank Contents: 7 - Lube Oil
 Tank Type: AST
 Owner: YORTY INC DBA CHIEF PETRO-CARD INC
 Tank Owner: Not reported

Facility Status: OPEN
 Tank ID: 27925
 Tank Count: 14309
 Facility ID: 10314
 Owner ID: 962
 Tank Tag: '10314-21
 Capacity: 2000
 Tank Contents: 7 - Lube Oil
 Tank Type: AST
 Owner: YORTY INC DBA CHIEF PETRO-CARD INC
 Tank Owner: Not reported

Facility Status: OPEN
 Tank ID: 27926
 Tank Count: 14309
 Facility ID: 10314
 Owner ID: 962
 Tank Tag: '10314-22
 Capacity: 5000
 Tank Contents: 7 - Lube Oil
 Tank Type: AST
 Owner: YORTY INC DBA CHIEF PETRO-CARD INC
 Tank Owner: Not reported

Facility Status: OPEN
 Tank ID: 27927
 Tank Count: 14309
 Facility ID: 10314
 Owner ID: 962
 Tank Tag: '10314-23

MAP FINDINGS

Map ID
 Direction
 Distance
 Distance (ft.)Site

EDR ID Number
 EPA ID Number

Database(s)

BULK LUBRICANTS STORAGE (Continued)

A100184715

Capacity: 5000
 Tank Contents: 7 - Lube Oil
 Tank Type: AST
 Owner: YORTY INC DBA CHIEF PETRO-CARD INC
 Tank Owner: Not reported

OWNER:

Owner Id: 962
 Last Name: YORTY INC DBA CHIEF PETRO-CARD INC
 First Name: Not reported
 Middle Init: Not reported
 Owner: Not reported
 Owner Address: P O BOX 6239 301 S 10TH ST
 Owner City: COLORADO SPRINGS
 Owner State: CO
 Owner County: EL PASO
 Owner Zip: 80934

33

**CHIEF PETROLEUM BULK PLANT
 301 S 10TH ST
 COLORADO SPRINGS, CO 80904**

**LUST TRUST S105143439
 N/A**

CO LUST TRUST:

Facility ID: 10311
 Payee Name: CHIEF PETROLEUM
 Event ID: 8198
 RAP ID: 15369
 Commissioned Date: N.A.
 Cap Status: Approved
 Eligibility Type Description: Tank Owner/Operator
 Total Percent Reduction: 2.0
 Total Reimbursement for Event: \$352,653.68
 Rap Type Description: Supplemental
 Rap Status: Approved
 Rap Filed Date: 2/5/2007
 Total Reimbursement: \$3,173.39
 Net Reimbursement: \$2,835.42
 FPR Date: 4/4/2007
 Pay Voucher Date: 4/25/2007
 Protest Number: Not reported
 Fund Analyst: Carolyn Skaggs
 Category: Bulk Plant w/ LPG
 Facility Information: COLORADO SPRINGS, CO 80904, EL PASO County
 Technical Reviewer: Dawn Anderson
 Technical Reviewer Phone: Not reported
 Fund Analyst Phone: (303) 318-8514
 Special Condition: Not reported

Facility ID: 10311
 Payee Name: CHIEF PETROLEUM
 Event ID: 8198
 RAP ID: 14561
 Commissioned Date: N.A.
 Cap Status: Approved
 Eligibility Type Description: Tank Owner/Operator
 Total Percent Reduction: 2.0
 Total Reimbursement for Event: \$352,653.68

MAP FINDINGS

Map ID
 Direction
 Distance
 Distance (ft.)Site

EDR ID Number
 EPA ID Number

Database(s)

CHIEF PETROLEUM BULK PLANT (Continued)

S105143439

Rap Type Description: Supplemental
 Rap Status: Approved
 Rap Filed Date: 8/30/2006
 Total Reimbursement: \$7,816.21
 Net Reimbursement: \$7,609.83
 FPR Date: 10/30/2006
 Pay Voucher Date: 11/15/2006
 Protest Number: Not reported
 Fund Analyst: Carolyn Skaggs
 Category: Bulk Plant w/ LPG
 Facility Information: COLORADO SPRINGS, CO 80904, EL PASO County
 Technical Reviewer: Dawn Anderson
 Technical Reviewer Phone: Not reported
 Fund Analyst Phone: (303) 318-8514

Facility ID: 10311
 Payee Name: CHIEF PETROLEUM
 Event ID: 8198
 RAP ID: 14944
 Commissioned Date: N.A.
 Cap Status: Approved
 Eligibility Type Description: Tank Owner/Operator
 Total Percent Reduction: 2.0
 Total Reimbursement for Event: \$352,653.68
 Rap Type Description: Supplemental
 Rap Status: Approved
 Rap Filed Date: 11/13/2006
 Total Reimbursement: \$7,740.88
 Net Reimbursement: \$7,391.98
 FPR Date: 1/25/2007
 Pay Voucher Date: 2/8/2007
 Protest Number: Not reported
 Fund Analyst: Jen Lillie Tomas
 Category: Bulk Plant w/ LPG
 Facility Information: COLORADO SPRINGS, CO 80904, EL PASO County
 Technical Reviewer: Dawn Anderson
 Technical Reviewer Phone: Not reported
 Fund Analyst Phone: (303) 318-8516

Facility ID: 10311
 Payee Name: CHIEF PETROLEUM
 Event ID: 8198
 RAP ID: 16530
 Commissioned Date: N.A.
 Cap Status: Approved
 Eligibility Type Description: Tank Owner/Operator
 Total Percent Reduction: 2.0
 Total Reimbursement for Event: \$352,653.68
 Rap Type Description: Supplemental
 Rap Status: Approved
 Rap Filed Date: 10/10/2007
 Total Reimbursement: \$8,421.18
 Net Reimbursement: \$8,252.76
 FPR Date: 12/5/2007
 Pay Voucher Date: 12/26/2007
 Protest Number: Not reported
 Fund Analyst: Tiffany McClellan

MAP FINDINGS

Map ID
 Direction
 Distance
 Distance (ft.)Site

EDR ID Number
 EPA ID Number

Database(s)

CHIEF PETROLEUM BULK PLANT (Continued)

S105143439

Category: Bulk Plant w/ LPG
 Facility Information: COLORADO SPRINGS, CO 80904, EL PASO County
 Technical Reviewer: Dawn Anderson
 Technical Reviewer Phone: Not reported
 Fund Analyst Phone: 303-318-8520

Facility ID: 10311
 Payee Name: CHIEF PETROLEUM
 Event ID: 8198
 RAP ID: 4624
 Commissioned Date: 7/27/2001
 Cap Status: Approved
 Eligibility Type Description: Tank Owner/Operator
 Total Percent Reduction: 2.0
 Total Reimbursement for Event: \$352,653.68
 Rap Type Description: Original
 Rap Status: Approved
 Rap Filed Date: 11/3/2000
 Total Reimbursement: \$22,308.28
 Net Reimbursement: \$11,782.11
 FPR Date: 7/27/2001
 Pay Voucher Date: 8/13/2001
 Protest Number: Not reported
 Fund Analyst: Cindee Garner-Floro
 Category: Bulk Plant w/ LPG
 Facility Information: COLORADO SPRINGS, CO 80904, EL PASO County
 Technical Reviewer: Dawn Anderson
 Technical Reviewer Phone: Not reported
 Fund Analyst Phone: (303) 318-8513

Facility ID: 10311
 Payee Name: CHIEF PETROLEUM
 Event ID: 8198
 RAP ID: 5324
 Commissioned Date: N.A.
 Cap Status: Approved
 Eligibility Type Description: Tank Owner/Operator
 Total Percent Reduction: 2.0
 Total Reimbursement for Event: \$352,653.68
 Rap Type Description: Supplemental
 Rap Status: Approved
 Rap Filed Date: 8/13/2001
 Total Reimbursement: \$10,606.64
 Net Reimbursement: \$10,394.51
 FPR Date: 10/1/2001
 Pay Voucher Date: 10/22/2001
 Protest Number: Not reported
 Fund Analyst: Bev Snodgrass
 Category: Bulk Plant w/ LPG
 Facility Information: COLORADO SPRINGS, CO 80904, EL PASO County
 Technical Reviewer: Dawn Anderson
 Technical Reviewer Phone: Not reported
 Fund Analyst Phone: (303) 318-8512

Facility ID: 10311
 Payee Name: CHIEF PETROLEUM
 Event ID: 8198

MAP FINDINGS

Map ID
 Direction
 Distance
 Distance (ft.)Site

EDR ID Number
 EPA ID Number

Database(s)

CHIEF PETROLEUM BULK PLANT (Continued)

S105143439

RAP ID: 5782
 Commissioned Date: N.A.
 Cap Status: Approved
 Eligibility Type Description: Tank Owner/Operator
 Total Percent Reduction: 2.0
 Total Reimbursement for Event: \$352,653.68
 Rap Type Description: Supplemental
 Rap Status: Approved
 Rap Filed Date: 1/25/2002
 Total Reimbursement: \$19,783.64
 Net Reimbursement: \$19,387.97
 FPR Date: 5/8/2002
 Pay Voucher Date: 6/5/2002
 Protest Number: Not reported
 Fund Analyst: Carolyn Skaggs
 Category: Bulk Plant w/ LPG
 Facility Information: COLORADO SPRINGS, CO 80904, EL PASO County
 Technical Reviewer: Dawn Anderson
 Technical Reviewer Phone: Not reported
 Fund Analyst Phone: (303) 318-8514

Facility ID: 10311
 Payee Name: CHIEF PETROLEUM
 Event ID: 8198
 RAP ID: 5308
 Commissioned Date: N.A.
 Cap Status: Approved
 Eligibility Type Description: Tank Owner/Operator
 Total Percent Reduction: 2.0
 Total Reimbursement for Event: \$352,653.68
 Rap Type Description: Supplemental
 Rap Status: Approved
 Rap Filed Date: 8/2/2001
 Total Reimbursement: \$5,825.84
 Net Reimbursement: \$5,709.32
 FPR Date: 10/2/2001
 Pay Voucher Date: 10/22/2001
 Protest Number: Not reported
 Fund Analyst: Joy Shulman
 Category: Bulk Plant w/ LPG
 Facility Information: COLORADO SPRINGS, CO 80904, EL PASO County
 Technical Reviewer: Dawn Anderson
 Technical Reviewer Phone: Not reported
 Fund Analyst Phone: (303) 318-8511

Facility ID: 10311
 Payee Name: CHIEF PETROLEUM
 Event ID: 8198
 RAP ID: 5574
 Commissioned Date: N.A.
 Cap Status: Approved
 Eligibility Type Description: Tank Owner/Operator
 Total Percent Reduction: 2.0
 Total Reimbursement for Event: \$352,653.68
 Rap Type Description: Supplemental
 Rap Status: Approved
 Rap Filed Date: 11/8/2001

MAP FINDINGS

Map ID
 Direction
 Distance
 Distance (ft.)Site

EDR ID Number
 EPA ID Number

Database(s)

CHIEF PETROLEUM BULK PLANT (Continued)

S105143439

Total Reimbursement: \$16,145.18
 Net Reimbursement: \$15,594.92
 FPR Date: 5/8/2002
 Pay Voucher Date: 6/5/2002
 Protest Number: Not reported
 Fund Analyst: Stan Ekiko
 Category: Bulk Plant w/ LPG
 Facility Information: COLORADO SPRINGS, CO 80904, EL PASO County
 Technical Reviewer: Dawn Anderson
 Technical Reviewer Phone: Not reported
 Fund Analyst Phone: (303) 318 - 8512

Facility ID: 10311
 Payee Name: CHIEF PETROLEUM
 Event ID: 8198
 RAP ID: 4810
 Commissioned Date: 7/27/2001
 Cap Status: Approved
 Eligibility Type Description: Tank Owner/Operator
 Total Percent Reduction: 2.0
 Total Reimbursement for Event: \$352,653.68
 Rap Type Description: Supplemental
 Rap Status: Approved
 Rap Filed Date: 1/24/2001
 Total Reimbursement: \$12,288.04
 Net Reimbursement: \$12,042.28
 FPR Date: 7/27/2001
 Pay Voucher Date: 8/13/2001
 Protest Number: Not reported
 Fund Analyst: Joy Shulman
 Category: Bulk Plant w/ LPG
 Facility Information: COLORADO SPRINGS, CO 80904, EL PASO County
 Technical Reviewer: Dawn Anderson
 Technical Reviewer Phone: Not reported
 Fund Analyst Phone: (303) 318-8511

Facility ID: 10311
 Payee Name: CHIEF PETROLEUM
 Event ID: 8198
 RAP ID: 7061
 Commissioned Date: N.A.
 Cap Status: Approved
 Eligibility Type Description: Tank Owner/Operator
 Total Percent Reduction: 2.0
 Total Reimbursement for Event: \$352,653.68
 Rap Type Description: Supplemental
 Rap Status: Approved
 Rap Filed Date: 1/9/2003
 Total Reimbursement: \$3,695.81
 Net Reimbursement: \$3,621.89
 FPR Date: 4/4/2003
 Pay Voucher Date: 4/23/2003
 Protest Number: Not reported
 Fund Analyst: Jen Lillie Tomas
 Category: Bulk Plant w/ LPG
 Facility Information: COLORADO SPRINGS, CO 80904, EL PASO County
 Technical Reviewer: Dawn Anderson

MAP FINDINGS

Map ID
 Direction
 Distance
 Distance (ft.)Site

EDR ID Number
 EPA ID Number

Database(s)

CHIEF PETROLEUM BULK PLANT (Continued)

S105143439

Technical Reviewer Phone:	Not reported
Fund Analyst Phone:	(303) 318-8516
Facility ID:	10311
Payee Name:	CHIEF PETROLEUM
Event ID:	8198
RAP ID:	6144
Commissioned Date:	N.A.
Cap Status:	Approved
Eligibility Type Description:	Tank Owner/Operator
Total Percent Reduction:	2.0
Total Reimbursement for Event:	\$352,653.68
Rap Type Description:	Supplemental
Rap Status:	Approved
Rap Filed Date:	5/13/2002
Total Reimbursement:	\$30,113.30
Net Reimbursement:	\$29,511.03
FPR Date:	7/8/2002
Pay Voucher Date:	7/19/2002
Protest Number:	Not reported
Fund Analyst:	Stan Ekiko
Category:	Bulk Plant w/ LPG
Facility Information:	COLORADO SPRINGS, CO 80904, EL PASO County
Technical Reviewer:	Dawn Anderson
Technical Reviewer Phone:	Not reported
Fund Analyst Phone:	(303) 318 - 8512
Facility ID:	10311
Payee Name:	CHIEF PETROLEUM
Event ID:	8198
RAP ID:	6400
Commissioned Date:	N.A.
Cap Status:	Approved
Eligibility Type Description:	Tank Owner/Operator
Total Percent Reduction:	2.0
Total Reimbursement for Event:	\$352,653.68
Rap Type Description:	Supplemental
Rap Status:	Approved
Rap Filed Date:	8/5/2002
Total Reimbursement:	\$17,272.37
Net Reimbursement:	\$16,885.18
FPR Date:	10/16/2002
Pay Voucher Date:	10/31/2002
Protest Number:	Not reported
Fund Analyst:	Joy Shulman
Category:	Bulk Plant w/ LPG
Facility Information:	COLORADO SPRINGS, CO 80904, EL PASO County
Technical Reviewer:	Dawn Anderson
Technical Reviewer Phone:	Not reported
Fund Analyst Phone:	(303) 318-8511
Facility ID:	10311
Payee Name:	CHIEF PETROLEUM
Event ID:	8198
RAP ID:	7361
Commissioned Date:	N.A.
Cap Status:	Approved

MAP FINDINGS

Map ID
 Direction
 Distance
 Distance (ft.)Site

EDR ID Number
 EPA ID Number

Database(s)

CHIEF PETROLEUM BULK PLANT (Continued)

S105143439

Eligibility Type Description: Tank Owner/Operator
 Total Percent Reduction: 2.0
 Total Reimbursement for Event: \$352,653.68
 Rap Type Description: Supplemental
 Rap Status: Approved
 Rap Filed Date: 3/21/2003
 Total Reimbursement: \$6,670.07
 Net Reimbursement: \$6,536.67
 FPR Date: 5/23/2003
 Pay Voucher Date: 6/5/2003
 Protest Number: Not reported
 Fund Analyst: Joy Shulman
 Category: Bulk Plant w/ LPG
 Facility Information: COLORADO SPRINGS, CO 80904, EL PASO County
 Technical Reviewer: Dawn Anderson
 Technical Reviewer Phone: Not reported
 Fund Analyst Phone: (303) 318-8511

Facility ID: 10311
 Payee Name: CHIEF PETROLEUM
 Event ID: 8198
 RAP ID: 7107
 Commissioned Date: N.A.
 Cap Status: Approved
 Eligibility Type Description: Tank Owner/Operator
 Total Percent Reduction: 2.0
 Total Reimbursement for Event: \$352,653.68
 Rap Type Description: Supplemental
 Rap Status: Approved
 Rap Filed Date: 1/23/2003
 Total Reimbursement: \$1,502.07
 Net Reimbursement: \$1,472.03
 FPR Date: 3/27/2003
 Pay Voucher Date: 4/15/2003
 Protest Number: Not reported
 Fund Analyst: Bev Snodgrass
 Category: Bulk Plant w/ LPG
 Facility Information: COLORADO SPRINGS, CO 80904, EL PASO County
 Technical Reviewer: Dawn Anderson
 Technical Reviewer Phone: Not reported
 Fund Analyst Phone: (303) 318-8512

Facility ID: 10311
 Payee Name: CHIEF PETROLEUM
 Event ID: 8198
 RAP ID: 6976
 Commissioned Date: N.A.
 Cap Status: Approved
 Eligibility Type Description: Tank Owner/Operator
 Total Percent Reduction: 2.0
 Total Reimbursement for Event: \$352,653.68
 Rap Type Description: Supplemental
 Rap Status: Approved
 Rap Filed Date: 12/19/2002
 Total Reimbursement: \$35,694.82
 Net Reimbursement: \$34,980.92
 FPR Date: 3/25/2003

MAP FINDINGS

Map ID
 Direction
 Distance
 Distance (ft.)Site

EDR ID Number
 EPA ID Number

Database(s)

CHIEF PETROLEUM BULK PLANT (Continued)

S105143439

Pay Voucher Date: 4/11/2003
 Protest Number: Not reported
 Fund Analyst: Bev Snodgrass
 Category: Bulk Plant w/ LPG
 Facility Information: COLORADO SPRINGS, CO 80904, EL PASO County
 Technical Reviewer: Dawn Anderson
 Technical Reviewer Phone: Not reported
 Fund Analyst Phone: (303) 318-8512

Facility ID: 10311
 Payee Name: CHIEF PETROLEUM
 Event ID: 8198
 RAP ID: 6640
 Commissioned Date: N.A.
 Cap Status: Approved
 Eligibility Type Description: Tank Owner/Operator
 Total Percent Reduction: 2.0
 Total Reimbursement for Event: \$352,653.68
 Rap Type Description: Supplemental
 Rap Status: Approved
 Rap Filed Date: 10/21/2002
 Total Reimbursement: \$15,167.44
 Net Reimbursement: \$14,864.09
 FPR Date: 1/9/2003
 Pay Voucher Date: 1/30/2003
 Protest Number: Not reported
 Fund Analyst: Joy Shulman
 Category: Bulk Plant w/ LPG
 Facility Information: COLORADO SPRINGS, CO 80904, EL PASO County
 Technical Reviewer: Dawn Anderson
 Technical Reviewer Phone: Not reported
 Fund Analyst Phone: (303) 318-8511

Facility ID: 10311
 Payee Name: CHIEF PETROLEUM
 Event ID: 8198
 RAP ID: 7851
 Commissioned Date: N.A.
 Cap Status: Approved
 Eligibility Type Description: Tank Owner/Operator
 Total Percent Reduction: 2.0
 Total Reimbursement for Event: \$352,653.68
 Rap Type Description: Supplemental
 Rap Status: Approved
 Rap Filed Date: 6/27/2003
 Total Reimbursement: \$4,999.68
 Net Reimbursement: \$4,899.69
 FPR Date: 9/17/2003
 Pay Voucher Date: 10/3/2003
 Protest Number: Not reported
 Fund Analyst: Joy Shulman
 Category: Bulk Plant w/ LPG
 Facility Information: COLORADO SPRINGS, CO 80904, EL PASO County
 Technical Reviewer: Dawn Anderson
 Technical Reviewer Phone: Not reported
 Fund Analyst Phone: (303) 318-8511

MAP FINDINGS

Map ID
 Direction
 Distance
 Distance (ft.)Site

EDR ID Number
 EPA ID Number

Database(s)

CHIEF PETROLEUM BULK PLANT (Continued)

S105143439

Facility ID: 10311
 Payee Name: CHIEF PETROLEUM
 Event ID: 8198
 RAP ID: 7454
 Commissioned Date: N.A.
 Cap Status: Approved
 Eligibility Type Description: Tank Owner/Operator
 Total Percent Reduction: 2.0
 Total Reimbursement for Event: \$352,653.68
 Rap Type Description: Supplemental
 Rap Status: Approved
 Rap Filed Date: 4/7/2003
 Total Reimbursement: \$7,092.53
 Net Reimbursement: \$6,950.68
 FPR Date: 6/5/2003
 Pay Voucher Date: 6/17/2003
 Protest Number: Not reported
 Fund Analyst: Joy Shulman
 Category: Bulk Plant w/ LPG
 Facility Information: COLORADO SPRINGS, CO 80904, EL PASO County
 Technical Reviewer: Dawn Anderson
 Technical Reviewer Phone: Not reported
 Fund Analyst Phone: (303) 318-8511

Facility ID: 10311
 Payee Name: CHIEF PETROLEUM
 Event ID: 8198
 RAP ID: 7328
 Commissioned Date: N.A.
 Cap Status: Approved
 Eligibility Type Description: Tank Owner/Operator
 Total Percent Reduction: 2.0
 Total Reimbursement for Event: \$352,653.68
 Rap Type Description: Supplemental
 Rap Status: Approved
 Rap Filed Date: 3/7/2003
 Total Reimbursement: \$22,066.27
 Net Reimbursement: \$21,624.94
 FPR Date: 5/23/2003
 Pay Voucher Date: 6/5/2003
 Protest Number: Not reported
 Fund Analyst: Carolyn Skaggs
 Category: Bulk Plant w/ LPG
 Facility Information: COLORADO SPRINGS, CO 80904, EL PASO County
 Technical Reviewer: Dawn Anderson
 Technical Reviewer Phone: Not reported
 Fund Analyst Phone: (303) 318-8514

Facility ID: 10311
 Payee Name: CHIEF PETROLEUM
 Event ID: 8198
 RAP ID: 8070
 Commissioned Date: N.A.
 Cap Status: Approved
 Eligibility Type Description: Tank Owner/Operator
 Total Percent Reduction: 2.0
 Total Reimbursement for Event: \$352,653.68

MAP FINDINGS

Map ID
 Direction
 Distance
 Distance (ft.)Site

EDR ID Number
 EPA ID Number

Database(s)

CHIEF PETROLEUM BULK PLANT (Continued)

S105143439

Rap Type Description: Supplemental
 Rap Status: Approved
 Rap Filed Date: 8/15/2003
 Total Reimbursement: \$5,459.22
 Net Reimbursement: \$5,350.04
 FPR Date: 10/21/2003
 Pay Voucher Date: 10/28/2003
 Protest Number: Not reported
 Fund Analyst: Joy Shulman
 Category: Bulk Plant w/ LPG
 Facility Information: COLORADO SPRINGS, CO 80904, EL PASO County
 Technical Reviewer: Dawn Anderson
 Technical Reviewer Phone: Not reported
 Fund Analyst Phone: (303) 318-8511

Facility ID: 10311
 Payee Name: CHIEF PETROLEUM
 Event ID: 8198
 RAP ID: 7505
 Commissioned Date: N.A.
 Cap Status: Approved
 Eligibility Type Description: Tank Owner/Operator
 Total Percent Reduction: 2.0
 Total Reimbursement for Event: \$352,653.68
 Rap Type Description: Supplemental
 Rap Status: Approved
 Rap Filed Date: 4/17/2003
 Total Reimbursement: \$11,819.34
 Net Reimbursement: \$11,582.95
 FPR Date: 7/9/2003
 Pay Voucher Date: 7/23/2003
 Protest Number: Not reported
 Fund Analyst: Chris Dufex
 Category: Bulk Plant w/ LPG
 Facility Information: COLORADO SPRINGS, CO 80904, EL PASO County
 Technical Reviewer: Dawn Anderson
 Technical Reviewer Phone: Not reported
 Fund Analyst Phone: (303) 318-8515

Facility ID: 10311
 Payee Name: CHIEF PETROLEUM
 Event ID: 8198
 RAP ID: 8701
 Commissioned Date: N.A.
 Cap Status: Approved
 Eligibility Type Description: Tank Owner/Operator
 Total Percent Reduction: 2.0
 Total Reimbursement for Event: \$352,653.68
 Rap Type Description: Supplemental
 Rap Status: Approved
 Rap Filed Date: 1/8/2004
 Total Reimbursement: \$4,669.82
 Net Reimbursement: \$4,576.42
 FPR Date: 3/15/2004
 Pay Voucher Date: 3/17/2004
 Protest Number: Not reported
 Fund Analyst: Cindee Garner-Floro

MAP FINDINGS

Map ID
 Direction
 Distance
 Distance (ft.)Site

EDR ID Number
 EPA ID Number

Database(s)

CHIEF PETROLEUM BULK PLANT (Continued)

S105143439

Category: Bulk Plant w/ LPG
 Facility Information: COLORADO SPRINGS, CO 80904, EL PASO County
 Technical Reviewer: Dawn Anderson
 Technical Reviewer Phone: Not reported
 Fund Analyst Phone: (303) 318-8513

Facility ID: 10311
 Payee Name: CHIEF PETROLEUM
 Event ID: 8198
 RAP ID: 9255
 Commissioned Date: N.A.
 Cap Status: Approved
 Eligibility Type Description: Tank Owner/Operator
 Total Percent Reduction: 2.0
 Total Reimbursement for Event: \$352,653.68
 Rap Type Description: Supplemental
 Rap Status: Approved
 Rap Filed Date: 4/1/2004
 Total Reimbursement: \$5,289.02
 Net Reimbursement: \$5,183.24
 FPR Date: 7/26/2004
 Pay Voucher Date: 8/10/2004
 Protest Number: Not reported
 Fund Analyst: Jen Lillie Tomas
 Category: Bulk Plant w/ LPG
 Facility Information: COLORADO SPRINGS, CO 80904, EL PASO County
 Technical Reviewer: Dawn Anderson
 Technical Reviewer Phone: Not reported
 Fund Analyst Phone: (303) 318-8516

Facility ID: 10311
 Payee Name: CHIEF PETROLEUM
 Event ID: 8198
 RAP ID: 8876
 Commissioned Date: N.A.
 Cap Status: Approved
 Eligibility Type Description: Tank Owner/Operator
 Total Percent Reduction: 2.0
 Total Reimbursement for Event: \$352,653.68
 Rap Type Description: Supplemental
 Rap Status: Approved
 Rap Filed Date: 2/3/2004
 Total Reimbursement: \$4,545.25
 Net Reimbursement: \$4,454.34
 FPR Date: 4/7/2004
 Pay Voucher Date: 5/10/2004
 Protest Number: Not reported
 Fund Analyst: Jen Lillie Tomas
 Category: Bulk Plant w/ LPG
 Facility Information: COLORADO SPRINGS, CO 80904, EL PASO County
 Technical Reviewer: Dawn Anderson
 Technical Reviewer Phone: Not reported
 Fund Analyst Phone: (303) 318-8516

Facility ID: 10311
 Payee Name: CHIEF PETROLEUM
 Event ID: 8198

MAP FINDINGS

Map ID
 Direction
 Distance
 Distance (ft.)Site

EDR ID Number
 EPA ID Number

Database(s)

CHIEF PETROLEUM BULK PLANT (Continued)

S105143439

RAP ID: 8474
 Commissioned Date: N.A.
 Cap Status: Approved
 Eligibility Type Description: Tank Owner/Operator
 Total Percent Reduction: 2.0
 Total Reimbursement for Event: \$352,653.68
 Rap Type Description: Supplemental
 Rap Status: Approved
 Rap Filed Date: 11/17/2003
 Total Reimbursement: \$8,338.69
 Net Reimbursement: \$8,171.92
 FPR Date: 1/26/2004
 Pay Voucher Date: 2/3/2004
 Protest Number: Not reported
 Fund Analyst: Jen Lillie Tomas
 Category: Bulk Plant w/ LPG
 Facility Information: COLORADO SPRINGS, CO 80904, EL PASO County
 Technical Reviewer: Dawn Anderson
 Technical Reviewer Phone: Not reported
 Fund Analyst Phone: (303) 318-8516

Facility ID: 10311
 Payee Name: CHIEF PETROLEUM
 Event ID: 8198
 RAP ID: 9719
 Commissioned Date: N.A.
 Cap Status: Approved
 Eligibility Type Description: Tank Owner/Operator
 Total Percent Reduction: 2.0
 Total Reimbursement for Event: \$352,653.68
 Rap Type Description: Supplemental
 Rap Status: Approved
 Rap Filed Date: 7/6/2004
 Total Reimbursement: \$8,628.16
 Net Reimbursement: \$8,455.60
 FPR Date: 11/3/2004
 Pay Voucher Date: 11/16/2004
 Protest Number: Not reported
 Fund Analyst: Jen Lillie Tomas
 Category: Bulk Plant w/ LPG
 Facility Information: COLORADO SPRINGS, CO 80904, EL PASO County
 Technical Reviewer: Dawn Anderson
 Technical Reviewer Phone: Not reported
 Fund Analyst Phone: (303) 318-8516

Facility ID: 10311
 Payee Name: CHIEF PETROLEUM
 Event ID: 8198
 RAP ID: 10054
 Commissioned Date: N.A.
 Cap Status: Approved
 Eligibility Type Description: Tank Owner/Operator
 Total Percent Reduction: 2.0
 Total Reimbursement for Event: \$352,653.68
 Rap Type Description: Supplemental
 Rap Status: Approved
 Rap Filed Date: 8/25/2004

MAP FINDINGS

Map ID
 Direction
 Distance
 Distance (ft.)Site

EDR ID Number
 EPA ID Number

Database(s)

CHIEF PETROLEUM BULK PLANT (Continued)

S105143439

Total Reimbursement: \$4,771.29
 Net Reimbursement: \$4,675.86
 FPR Date: 2/22/2005
 Pay Voucher Date: 3/7/2005
 Protest Number: Not reported
 Fund Analyst: Jen Lillie Tomas
 Category: Bulk Plant w/ LPG
 Facility Information: COLORADO SPRINGS, CO 80904, EL PASO County
 Technical Reviewer: Dawn Anderson
 Technical Reviewer Phone: Not reported
 Fund Analyst Phone: (303) 318-8516

Facility ID: 10311
 Payee Name: CHIEF PETROLEUM
 Event ID: 8198
 RAP ID: 10744
 Commissioned Date: N.A.
 Cap Status: Approved
 Eligibility Type Description: Tank Owner/Operator
 Total Percent Reduction: 2.0
 Total Reimbursement for Event: \$352,653.68
 Rap Type Description: Supplemental
 Rap Status: Approved
 Rap Filed Date: 1/13/2005
 Total Reimbursement: \$14,114.53
 Net Reimbursement: \$13,832.24
 FPR Date: 8/23/2005
 Pay Voucher Date: 9/13/2005
 Protest Number: Not reported
 Fund Analyst: Jen Lillie Tomas
 Category: Bulk Plant w/ LPG
 Facility Information: COLORADO SPRINGS, CO 80904, EL PASO County
 Technical Reviewer: Dawn Anderson
 Technical Reviewer Phone: Not reported
 Fund Analyst Phone: (303) 318-8516

Facility ID: 10311
 Payee Name: CHIEF PETROLEUM
 Event ID: 8198
 RAP ID: 11823
 Commissioned Date: N.A.
 Cap Status: Approved
 Eligibility Type Description: Tank Owner/Operator
 Total Percent Reduction: 2.0
 Total Reimbursement for Event: \$352,653.68
 Rap Type Description: Supplemental
 Rap Status: Approved
 Rap Filed Date: 6/13/2005
 Total Reimbursement: \$13,402.80
 Net Reimbursement: \$13,134.74
 FPR Date: 12/6/2005
 Pay Voucher Date: 12/29/2005
 Protest Number: Not reported
 Fund Analyst: Jen Lillie Tomas
 Category: Bulk Plant w/ LPG
 Facility Information: COLORADO SPRINGS, CO 80904, EL PASO County
 Technical Reviewer: Dawn Anderson

MAP FINDINGS

Map ID
 Direction
 Distance
 Distance (ft.)Site

EDR ID Number
 EPA ID Number

Database(s)

CHIEF PETROLEUM BULK PLANT (Continued)

S105143439

Technical Reviewer Phone:	Not reported
Fund Analyst Phone:	(303) 318-8516
Facility ID:	10311
Payee Name:	CHIEF PETROLEUM
Event ID:	8198
RAP ID:	13211
Commissioned Date:	N.A.
Cap Status:	Approved
Eligibility Type Description:	Tank Owner/Operator
Total Percent Reduction:	2.0
Total Reimbursement for Event:	\$352,653.68
Rap Type Description:	Supplemental
Rap Status:	Approved
Rap Filed Date:	1/9/2006
Total Reimbursement:	\$22,770.73
Net Reimbursement:	\$22,290.33
FPR Date:	5/9/2006
Pay Voucher Date:	5/25/2006
Protest Number:	Not reported
Fund Analyst:	Jen Lillie Tomas
Category:	Bulk Plant w/ LPG
Facility Information:	COLORADO SPRINGS, CO 80904, EL PASO County
Technical Reviewer:	Dawn Anderson
Technical Reviewer Phone:	Not reported
Fund Analyst Phone:	(303) 318-8516
Facility ID:	10311
Payee Name:	CHIEF PETROLEUM
Event ID:	8198
RAP ID:	13863
Commissioned Date:	N.A.
Cap Status:	Approved
Eligibility Type Description:	Tank Owner/Operator
Total Percent Reduction:	2.0
Total Reimbursement for Event:	\$352,653.68
Rap Type Description:	Supplemental
Rap Status:	Approved
Rap Filed Date:	5/12/2006
Total Reimbursement:	\$9,158.78
Net Reimbursement:	\$8,597.78
FPR Date:	9/7/2006
Pay Voucher Date:	9/21/2006
Protest Number:	Not reported
Fund Analyst:	Carolyn Skaggs
Category:	Bulk Plant w/ LPG
Facility Information:	COLORADO SPRINGS, CO 80904, EL PASO County
Technical Reviewer:	Dawn Anderson
Technical Reviewer Phone:	Not reported
Fund Analyst Phone:	(303) 318-8514

MAP FINDINGS

Map ID
 Direction
 Distance
 Distance (ft.)Site

EDR ID Number

Database(s) EPA ID Number

**33 CHIEF PETROLEUM BULK PLANT
 301 S 10TH ST
 COLORADO SPRINGS, CO 80904**

**LUST U003967524
 UST N/A
 AST**

CO LUST:

Status: Closed
 Facility Name 2: Not reported
 Facility Addr 2: 301 S 10TH ST COLORADO SPRINGS CO 80904
 Event ID: 8198
 Log Date: 5/15/2000

Status: Closed
 Facility Name 2: Not reported
 Facility Addr 2: 301 S 10TH ST COLORADO SPRINGS CO 80904
 Event ID: 8735
 Log Date: 9/20/2001

Status: Closed
 Facility Name 2: Not reported
 Facility Addr 2: 301 S 10TH ST COLORADO SPRINGS CO 80904
 Event ID: 9584
 Log Date: 8/23/2004 7:29:27 AM

CO UST:

Facility ID: 10311
Facility Status: CLOSED

OWNER:

Owner Id: 962
 Last Name: YORTY INC DBA CHIEF PETRO-CARD INC
 First Name: Not reported
 Middle Init: Not reported
 Owner: Not reported
 Owner Address: P O BOX 6239 301 S 10TH ST
 Owner City: COLORADO SPRINGS
 Owner State: CO
 Owner County: EL PASO
 Owner Zip: 80934

Tank ID: 31321
 Tank Count: 24749
 Tank Tag: '10311-13
 Tank Capacity: 560
 Tank Chemical: 6 - Used Oil (Waste Oil)
 Tank Type: UST
 Tank Owner: Not reported

Tank ID: 31322
 Tank Count: 24749
 Tank Tag: '10311-14
 Tank Capacity: 2000
 Tank Chemical: 4 - Diesel
 Tank Type: UST
 Tank Owner: Not reported

AST:

Facility Status: CLOSED

MAP FINDINGS

Map ID
 Direction
 Distance
 Distance (ft.)Site

EDR ID Number
 EPA ID Number

Database(s)

CHIEF PETROLEUM BULK PLANT (Continued)

U003967524

Tank ID: 27894
 Tank Count: 24749
 Facility ID: 10311
 Owner ID: 962
 Tank Tag: '10311-4
 Capacity: 6000
 Tank Contents: 4 - Diesel
 Tank Type: AST
 Owner: YORTY INC DBA CHIEF PETRO-CARD INC
 Tank Owner: Not reported

Facility Status: CLOSED
 Tank ID: 36566
 Tank Count: 24749
 Facility ID: 10311
 Owner ID: 962
 Tank Tag: '10311-12
 Capacity: 0
 Tank Contents: LPG
 Tank Type: LPG
 Owner: YORTY INC DBA CHIEF PETRO-CARD INC
 Tank Owner: Not reported

Facility Status: OPEN
 Tank ID: 27895
 Tank Count: 14309
 Facility ID: 10311
 Owner ID: 962
 Tank Tag: '10311-5
 Capacity: 10000
 Tank Contents: Kerosene
 Tank Type: AST
 Owner: YORTY INC DBA CHIEF PETRO-CARD INC
 Tank Owner: Not reported

Facility Status: OPEN
 Tank ID: 27896
 Tank Count: 14309
 Facility ID: 10311
 Owner ID: 962
 Tank Tag: '10311-6
 Capacity: 4000
 Tank Contents: 3 - Unleaded Premium (PUL)
 Tank Type: AST
 Owner: YORTY INC DBA CHIEF PETRO-CARD INC
 Tank Owner: Not reported

Facility Status: OPEN
 Tank ID: 27897
 Tank Count: 14309
 Facility ID: 10311
 Owner ID: 962
 Tank Tag: '10311-7
 Capacity: 4000
 Tank Contents: 3 - Unleaded Premium (PUL)
 Tank Type: AST
 Owner: YORTY INC DBA CHIEF PETRO-CARD INC

MAP FINDINGS

Map ID
 Direction
 Distance
 Distance (ft.)Site

EDR ID Number
 EPA ID Number

Database(s)

CHIEF PETROLEUM BULK PLANT (Continued)

U003967524

Tank Owner:	Not reported
Facility Status:	OPEN
Tank ID:	27898
Tank Count:	14309
Facility ID:	10311
Owner ID:	962
Tank Tag:	'10311-8
Capacity:	21000
Tank Contents:	4 - Diesel
Tank Type:	AST
Owner:	YORTY INC DBA CHIEF PETRO-CARD INC
Tank Owner:	Not reported
Facility Status:	OPEN
Tank ID:	27899
Tank Count:	14309
Facility ID:	10311
Owner ID:	962
Tank Tag:	'10311-9
Capacity:	2000
Tank Contents:	Racing Fuel
Tank Type:	AST
Owner:	YORTY INC DBA CHIEF PETRO-CARD INC
Tank Owner:	Not reported
Facility Status:	OPEN
Tank ID:	27900
Tank Count:	14309
Facility ID:	10311
Owner ID:	962
Tank Tag:	'10311-10
Capacity:	3000
Tank Contents:	B20 (20% Bio / 80% Petro)
Tank Type:	AST
Owner:	YORTY INC DBA CHIEF PETRO-CARD INC
Tank Owner:	Not reported
Facility Status:	OPEN
Tank ID:	27901
Tank Count:	14309
Facility ID:	10311
Owner ID:	962
Tank Tag:	'10311-11
Capacity:	3000
Tank Contents:	Solvent
Tank Type:	AST
Owner:	YORTY INC DBA CHIEF PETRO-CARD INC
Tank Owner:	Not reported
Facility Status:	OPEN
Tank ID:	27891
Tank Count:	14309
Facility ID:	10311
Owner ID:	962
Tank Tag:	'10311-1
Capacity:	12000

MAP FINDINGS

Map ID
 Direction
 Distance
 Distance (ft.)Site

EDR ID Number
 EPA ID Number

Database(s)

CHIEF PETROLEUM BULK PLANT (Continued)

U003967524

Tank Contents: Av Gas
 Tank Type: AST
 Owner: YORTY INC DBA CHIEF PETRO-CARD INC
 Tank Owner: Not reported

Facility Status: OPEN
 Tank ID: 27892
 Tank Count: 14309
 Facility ID: 10311
 Owner ID: 962
 Tank Tag: '10311-2
 Capacity: 12000
 Tank Contents: 1 - Unleaded Regular (RUL)
 Tank Type: AST
 Owner: YORTY INC DBA CHIEF PETRO-CARD INC
 Tank Owner: Not reported

Facility Status: OPEN
 Tank ID: 27893
 Tank Count: 14309
 Facility ID: 10311
 Owner ID: 962
 Tank Tag: '10311-3
 Capacity: 12000
 Tank Contents: Diesel Dyed #2
 Tank Type: AST
 Owner: YORTY INC DBA CHIEF PETRO-CARD INC
 Tank Owner: Not reported

OWNER:
 Owner Id: 962
 Last Name: YORTY INC DBA CHIEF PETRO-CARD INC
 First Name: Not reported
 Middle Init: Not reported
 Owner: Not reported
 Owner Address: P O BOX 6239 301 S 10TH ST
 Owner City: COLORADO SPRINGS
 Owner State: CO
 Owner County: EL PASO
 Owner Zip: 80934

34

CITY GLASS CO INC
414 W COLORADO AVE
COLORADO SPRINGS, CO 80905

LUST U003116613
UST N/A

CO LUST:
Status: Closed
 Facility Name 2: CITY GLASS CO INC
 Facility Addr 2: 414 W COLORADO AVE COLORADO SPRINGS CO 80905
 Event ID: 4991
 Log Date: 7/30/1990

CO UST:
 Facility ID: 10408
Facility Status: CLOSED

OWNER:

MAP FINDINGS

Map ID
 Direction
 Distance
 Distance (ft.)Site

EDR ID Number
 EPA ID Number

Database(s)

CITY GLASS CO INC (Continued)

U003116613

Owner Id: 1056
 Last Name: DAVIDSON
 First Name: JAMES
 Middle Init: H
 Owner: DAVIDSON; JAMES
 Owner Address: 414 W COLORADO AVE
 Owner City: COLORADO SPRINGS
 Owner State: CO
 Owner County: EL PASO
 Owner Zip: 80905

Tank ID: 28206
 Tank Count: 24749
 Tank Tag: '10408-1
 Tank Capacity: 2500
 Tank Chemical: Gasoline
 Tank Type: UST
 Tank Owner: Not reported

34

**KOSCOVE JUNK YARD
 431 W COLORADO
 COLORADO SPRINGS, CO 80905**

**LUST U003700813
 UST N/A
 LUST TRUST**

CO LUST:

Status: Closed
 Facility Name 2: Not reported
 Facility Addr 2: 431 W COLORADO COLORADO SPRINGS CO 80905
 Event ID: 7513
 Log Date: 6/16/1999

CO UST:

Facility ID: 14923
Facility Status: CLOSED

OWNER:

Owner Id: 18187
 Last Name: KOSCOVE JUNK YARD
 First Name: Not reported
 Middle Init: Not reported
 Owner: Not reported
 Owner Address: 431 W COLORADO
 Owner City: COLORADO SPRINGS
 Owner State: CO
 Owner County: EL PASO
 Owner Zip: 80905

Tank ID: 32806
 Tank Count: 24749
 Tank Tag: '14923-1
 Tank Capacity: 560
 Tank Chemical: 6 - Used Oil (Waste Oil)
 Tank Type: UST
 Tank Owner: Not reported

CO LUST TRUST:

MAP FINDINGS

Map ID
 Direction
 Distance
 Distance (ft.)Site

EDR ID Number
 EPA ID Number

Database(s)

KOSCOVE JUNK YARD (Continued)

U003700813

Facility ID: 14923
 Payee Name: KOSCOVE, MARVIN
 Event ID: 7513
 RAP ID: 3627
 Commissioned Date: 4/7/2000
 Cap Status: Not Approved
 Eligibility Type Description: Tank Owner/Operator
 Total Percent Reduction: 1.0
 Total Reimbursement for Event: \$5,690.34
 Rap Type Description: Original
 Rap Status: Approved
 Rap Filed Date: 9/24/1999
 Total Reimbursement: \$14,368.26
 Net Reimbursement: \$4,324.58
 FPR Date: 4/7/2000
 Pay Voucher Date: 4/28/2000
 Protest Number: Not reported
 Fund Analyst: Cindee Garner-Floro
 Category: Other
 Facility Information: COLORADO SPRINGS, CO 80905, EL PASO County
 Technical Reviewer: Winifred Bromley
 Technical Reviewer Phone: (303) 318-8540
 Fund Analyst Phone: (303) 318-8513
 Special Condition: Not reported

Facility ID: 14923
 Payee Name: KOSCOVE, MARVIN
 Event ID: 7513
 RAP ID: 3763
 Commissioned Date: N.A.
 Cap Status: Not Approved
 Eligibility Type Description: Tank Owner/Operator
 Total Percent Reduction: 1.0
 Total Reimbursement for Event: \$5,690.34
 Rap Type Description: Supplemental
 Rap Status: Approved
 Rap Filed Date: 12/3/1999
 Total Reimbursement: \$1,379.56
 Net Reimbursement: \$1,365.76
 FPR Date: 4/12/2000
 Pay Voucher Date: 4/28/2000
 Protest Number: Not reported
 Fund Analyst: Joy Shulman
 Category: Other
 Facility Information: COLORADO SPRINGS, CO 80905, EL PASO County
 Technical Reviewer: Winifred Bromley
 Technical Reviewer Phone: (303) 318-8540
 Fund Analyst Phone: (303) 318-8511

MAP FINDINGS

Map ID
 Direction
 Distance
 Distance (ft.)Site

EDR ID Number
 EPA ID Number

Database(s)

**35 COLORADO SPRINGS YARD SECTION HQ
 COLORADO AVE / S CONEJOS ST
 COLORADO SPRINGS, CO 80901**

**LUST U004008480
 UST N/A**

CO LUST:

Status: Closed
 Facility Name 2: Not reported
 Facility Addr 2: COLORADO AVE & S CONEJOS ST COLORADO SPRINGS CO 80901
 Event ID: 6236
 Log Date: 1/27/1998

CO UST:

Facility ID: 1035
Facility Status: CLOSED

OWNER:

Owner Id: 5458
 Last Name: UNION PACIFIC RAILROAD
 First Name: Not reported
 Middle Init: Not reported
 Owner: Not reported
 Owner Address: 1416 DODGE ST RM 930
 Owner City: OMAHA
 Owner State: NE
 Owner County: Not reported
 Owner Zip: 68149

Tank ID: 2991
 Tank Count: 24749
 Tank Tag: '1035-1
 Tank Capacity: 150
 Tank Chemical: Gasoline
 Tank Type: UST
 Tank Owner: Not reported

**35 COLORADO SPRINGS MANUFACTURED GAS SITE
 101 S CONEJOS ST
 COLORADO SPRINGS, CO 80903**

**CERCLIS 1003877867
 CERC-NFRAP COD983802232**

CERCLIS:

Site ID: 0801362
 Federal Facility: Not a Federal Facility
 NPL Status: Not on the NPL
 Non NPL Status: Site Reassessment Ongoing

CERCLIS Site Contact Name(s):

Contact Name: Sabrina Forrest
 Contact Tel: (303) 312-6484
 Contact Title: Site Assessment Manager (SAM)

Contact Name: Sabrina Forrest
 Contact Tel: (303) 312-6484
 Contact Title: Site Assessment Manager (SAM)

CERCLIS Site Alias Name(s):

Alias Name: LOWE B & E TOWN GAS SITE
 Alias Address: Not reported
 CO

MAP FINDINGS

Map ID
 Direction
 Distance
 Distance (ft.)Site

EDR ID Number
 EPA ID Number

Database(s)

COLORADO SPRINGS MANUFACTURED GAS SITE (Continued)

1003877867

Site Description: COAL GASIFICATION PLANT WHICH OPERATED FROM 1890 TO 1931. APPROXIMATE SITE SIZE 1.3 ACRES.12//22/2006- site unarchived due to potential redevelopment pressures in the area and the possible mobilization of waste materials. Previous work did not characterize source area(s); updated pathway and target data are needed.

CERCLIS Assessment History:

Action:	DISCOVERY
Date Started:	Not reported
Date Completed:	07/22/1993
Priority Level:	Not reported
Action:	PRELIMINARY ASSESSMENT
Date Started:	Not reported
Date Completed:	11/05/1993
Priority Level:	High
Action:	SITE INSPECTION
Date Started:	08/22/1994
Date Completed:	05/02/1995
Priority Level:	NFRAP (No Futher Remedial Action Planned)
Action:	ARCHIVE SITE
Date Started:	Not reported
Date Completed:	10/10/1996
Priority Level:	Not reported
Action:	SITE UNARCHIVED
Date Started:	Not reported
Date Completed:	03/05/2008
Priority Level:	Not reported

CERC-NFRAP:

Site ID:	0801362
Federal Facility:	Not a Federal Facility
NPL Status:	Not on the NPL
Non NPL Status:	NFRAP

CERCLIS-NFRAP Site Contact Name(s):

Contact Name:	Pat Smith
Contact Tel:	(303) 312-6504
Contact Title:	Site Assessment Manager (SAM)
Contact Name:	Sabrina Forrest
Contact Tel:	(303) 312-6484
Contact Title:	Site Assessment Manager (SAM)
Contact Name:	Sabrina Forrest
Contact Tel:	(303) 312-6484
Contact Title:	Site Assessment Manager (SAM)

CERCLIS-NFRAP Site Alias Name(s):

Alias Name:	LOWE B & E TOWN GAS SITE
Alias Address:	Not reported
	CO

MAP FINDINGS

Map ID
 Direction
 Distance
 Distance (ft.)Site

EDR ID Number

Database(s) EPA ID Number

COLORADO SPRINGS MANUFACTURED GAS SITE (Continued)

1003877867

Site Description: COAL GASIFICATION PLANT WHICH OPERATED FROM 1890 TO 1931. APPROXIMATE SITE SIZE 1.3 ACRES.

CERCLIS-NFRAP Assessment History:

Action: DISCOVERY
 Date Started: Not reported
 Date Completed: 07/22/1993
 Priority Level: Not reported

Action: PRELIMINARY ASSESSMENT
 Date Started: Not reported
 Date Completed: 11/05/1993
 Priority Level: High

Action: SITE INSPECTION
 Date Started: 08/22/1994
 Date Completed: 05/02/1995
 Priority Level: NFRAP (No Further Remedial Action Planned)

Action: ARCHIVE SITE
 Date Started: Not reported
 Date Completed: 10/10/1996
 Priority Level: Not reported

**35 COLORADO SPRINGS MGP
 101 S CONEJOS ST
 COLORADO SPRINGS, CO 80903**

**Manufactured Gas Plants 1008408806
 N/A**

Manufactured Gas Plants:

Alternate Name: COLORADO SPRINGS-LOWE GAS AND ELECTRIC CO; COLORADO SPRINGS LIGHT AND POWER CO.

**36 VEHICLE MAINTENANCE FACILITY
 119 S SIERRA MADRE
 COLORADO SPRINGS, CO 80903**

**LUST S107556344
 N/A**

CO LUST:

Status: Closed
 Facility Name 2: Not reported
 Facility Addr 2: 119 S SIERRA MADRE COLORADO SPRINGS CO 80903
 Event ID: 8043
 Log Date: 2/7/2000

**37 DMI COLLISON
 305 SOUTH CHESTNUT
 COLORADO SPRINGS, CO 80905**

**FINDS 1000471810
 RCRA-CESQG COD983772476**

FINDS:

Other Pertinent Environmental Activity Identified at Site

AFS (Aerometric Information Retrieval System (AIRS) Facility Subsystem) replaces the former Compliance Data System (CDS), the National Emission Data System (NEDS), and the Storage and Retrieval of

MAP FINDINGS

Map ID
 Direction
 Distance
 Distance (ft.)Site

EDR ID Number
 EPA ID Number

Database(s)

DMI COLLISON (Continued)

1000471810

Aerometric Data (SAROAD). AIRS is the national repository for information concerning airborne pollution in the United States. AFS is used to track emissions and compliance data from industrial plants. AFS data are utilized by states to prepare State Implementation Plans to comply with regulatory programs and by EPA as an input for the estimation of total national emissions. AFS is undergoing a major redesign to support facility operating permits required under Title V of the Clean Air Act.

The NEI (National Emissions Inventory) database contains information on stationary and mobile sources that emit criteria air pollutants and their precursors, as well as hazardous air pollutants (HAPs).

Colorado's Department of Public Health & (CDPHE)'s web-based database that allows environmental program managers to edit their facility locations and allows users to view this information read-only

RCRAInfo is a national information system that supports the Resource Conservation and Recovery Act (RCRA) program through the tracking of events and activities related to facilities that generate, transport, and treat, store, or dispose of hazardous waste. RCRAInfo allows RCRA program staff to track the notification, permit, compliance, and corrective action activities required under RCRA.

RCRA-CESQG:

Date form received by agency: 04/26/2005
 Facility name: DMI COLLISON
 Facility address: 305 S CHESTNUT
 COLORADO SPRINGS, CO 80905
 EPA ID: COD983772476
 Mailing address: S CHESTNUT
 COLORADO SPRINGS, CO 80905
 Contact: WENDY JONES
 Contact address: S CHESTNUT
 COLORADO SPRINGS, CO 80905
 Contact country: US
 Contact telephone: (719) 473-6157
 Contact email: Not reported
 EPA Region: 08
 Land type: Private
 Classification: Conditionally Exempt Small Quantity Generator
 Description: Handler: generates 100 kg or less of hazardous waste per calendar month, and accumulates 1000 kg or less of hazardous waste at any time; or generates 1 kg or less of acutely hazardous waste per calendar month, and accumulates at any time: 1 kg or less of acutely hazardous waste; or 100 kg or less of any residue or contaminated soil, waste or other debris resulting from the cleanup of a spill, into or on any land or water, of acutely hazardous waste; or generates 100 kg or less of any residue or contaminated soil, waste or other debris resulting from the cleanup of a spill, into or on any land or water, of acutely hazardous waste during any calendar month, and accumulates at any time: 1 kg or less of acutely hazardous waste; or 100 kg or less of any residue or contaminated soil, waste or other debris resulting from the cleanup of a spill, into or on any land or water, of acutely hazardous waste

MAP FINDINGS

Map ID
 Direction
 Distance
 Distance (ft.)Site

EDR ID Number
 EPA ID Number

Database(s)

DMI COLLISON (Continued)

1000471810

Owner/Operator Summary:

Owner/operator name: DARRELL CRANK
 Owner/operator address: DATA NOT REQUESTED
 DATA NOT REQUESTED, CO 99999
 Owner/operator country: Not reported
 Owner/operator telephone: (999) 999-9999
 Legal status: Private
 Owner/Operator Type: Owner
 Owner/Op start date: 01/01/0001
 Owner/Op end date: Not reported

Handler Activities Summary:

U.S. importer of hazardous waste: Unknown
 Mixed waste (haz. and radioactive): Unknown
 Recycler of hazardous waste: No
 Transporter of hazardous waste: No
 Treater, storer or disposer of HW: No
 Underground injection activity: No
 On-site burner exemption: Unknown
 Furnace exemption: Unknown
 Used oil fuel burner: No
 Used oil processor: No
 User oil refiner: No
 Used oil fuel marketer to burner: No
 Used oil Specification marketer: No
 Used oil transfer facility: No
 Used oil transporter: No
 Off-site waste receiver: Commercial status unknown

Historical Generators:

Date form received by agency: 08/17/2004
 Facility name: DMI COLLISON
 Classification: Small Quantity Generator

 Date form received by agency: 11/09/2001
 Facility name: DMI COLLISON
 Classification: Small Quantity Generator

 Date form received by agency: 10/02/1990
 Facility name: DMI COLLISON
 Classification: Small Quantity Generator

Hazardous Waste Summary:

Waste code: D001
 Waste name: IGNITABLE HAZARDOUS WASTES ARE THOSE WASTES WHICH HAVE A FLASHPOINT OF LESS THAN 140 DEGREES FAHRENHEIT AS DETERMINED BY A PENSKY-MARTENS CLOSED CUP FLASH POINT TESTER. ANOTHER METHOD OF DETERMINING THE FLASH POINT OF A WASTE IS TO REVIEW THE MATERIAL SAFETY DATA SHEET, WHICH CAN BE OBTAINED FROM THE MANUFACTURER OR DISTRIBUTOR OF THE MATERIAL. LACQUER THINNER IS AN EXAMPLE OF A COMMONLY USED SOLVENT WHICH WOULD BE CONSIDERED AS IGNITABLE HAZARDOUS WASTE.

Waste code: D002
 Waste name: A WASTE WHICH HAS A PH OF LESS THAN 2 OR GREATER THAN 12.5 IS CONSIDERED TO BE A CORROSIVE HAZARDOUS WASTE. SODIUM HYDROXIDE, A

MAP FINDINGS

Map ID
 Direction
 Distance
 Distance (ft.)Site

EDR ID Number

Database(s) EPA ID Number

DMI COLLISON (Continued)

1000471810

CAUSTIC SOLUTION WITH A HIGH PH, IS OFTEN USED BY INDUSTRIES TO CLEAN OR DEGREASE PARTS. HYDROCHLORIC ACID, A SOLUTION WITH A LOW PH, IS USED BY MANY INDUSTRIES TO CLEAN METAL PARTS PRIOR TO PAINTING. WHEN THESE CAUSTIC OR ACID SOLUTIONS BECOME CONTAMINATED AND MUST BE DISPOSED, THE WASTE WOULD BE A CORROSIVE HAZARDOUS WASTE.

Waste code: F001
 Waste name:

THE FOLLOWING SPENT HALOGENATED SOLVENTS USED IN DEGREASING: TETRACHLOROETHYLENE, TRICHLOROETHYLENE, METHYLENE CHLORIDE, 1,1,1-TRICHLOROETHANE, CARBON TETRACHLORIDE, AND CHLORINATED FLUOROCARBONS; ALL SPENT SOLVENT MIXTURES/BLENDS USED IN DEGREASING CONTAINING, BEFORE USE, A TOTAL OF TEN PERCENT OR MORE (BY VOLUME) OF ONE OR MORE OF THE ABOVE HALOGENATED SOLVENTS OR THOSE SOLVENTS LISTED IN F002, F004, AND F005, AND STILL BOTTOMS FROM THE RECOVERY OF THESE SPENT SOLVENTS AND SPENT SOLVENT MIXTURES.

Waste code: F005
 Waste name:

THE FOLLOWING SPENT NON-HALOGENATED SOLVENTS: TOLUENE, METHYL ETHYL KETONE, CARBON DISULFIDE, ISOBUTANOL, PYRIDINE, BENZENE, 2-ETHOXYETHANOL, AND 2-NITROPROPANE; ALL SPENT SOLVENT MIXTURES/BLENDS CONTAINING, BEFORE USE, A TOTAL OF TEN PERCENT OR MORE (BY VOLUME) OF ONE OR MORE OF THE ABOVE NON-HALOGENATED SOLVENTS OR THOSE SOLVENTS LISTED IN F001, F002, OR F004; AND STILL BOTTOMS FROM THE RECOVERY OF THESE SPENT SOLVENTS AND SPENT SOLVENT MIXTURES.

Violation Status: No violations found

Evaluation Action Summary:

Evaluation date: 09/02/2005
 Evaluation: COMPLIANCE EVALUATION INSPECTION ON-SITE
 Area of violation: Not reported
 Date achieved compliance: Not reported
 Evaluation lead agency: State

37

**BODDINGTON LUMBER CO
 628 W VERMIJO ST
 COLORADO SPRINGS, CO 80905**

**FINDS 1000189520
 RCRA-NonGen COD031919665**

FINDS:

Other Pertinent Environmental Activity Identified at Site

RCRAInfo is a national information system that supports the Resource Conservation and Recovery Act (RCRA) program through the tracking of events and activities related to facilities that generate, transport, and treat, store, or dispose of hazardous waste. RCRAInfo allows RCRA program staff to track the notification, permit, compliance, and corrective action activities required under RCRA.

RCRA-NonGen:

Date form received by agency: 03/17/1993
 Facility name: BODDINGTON LUMBER CO
 Facility address: 628 W VERMIJO ST
 COLORADO SPRINGS, CO 80905
 EPA ID: COD031919665
 Mailing address: W VERMIJO ST
 COLORADO SPRINGS, CO 80905
 Contact: TIM BODDINGTON

MAP FINDINGS

Map ID
 Direction
 Distance
 Distance (ft.)Site

EDR ID Number
 EPA ID Number

Database(s)

BODDINGTON LUMBER CO (Continued)

1000189520

Contact address:	628 W VERMIJO ST COLORADO SPRINGS, CO 80905
Contact country:	US
Contact telephone:	(719) 578-4400
Contact email:	Not reported
EPA Region:	08
Classification:	Non-Generator
Description:	Handler: Non-Generators do not presently generate hazardous waste
Owner/Operator Summary:	
Owner/operator name:	WILLIAM G BODDINGTON
Owner/operator address:	DATA NOT REQUESTED DATA NOT REQUESTED, CO 99999
Owner/operator country:	Not reported
Owner/operator telephone:	(999) 999-9999
Legal status:	Private
Owner/Operator Type:	Owner
Owner/Op start date:	01/01/0001
Owner/Op end date:	Not reported
Handler Activities Summary:	
U.S. importer of hazardous waste:	Unknown
Mixed waste (haz. and radioactive):	Unknown
Recycler of hazardous waste:	No
Transporter of hazardous waste:	No
Treater, storer or disposer of HW:	No
Underground injection activity:	No
On-site burner exemption:	Unknown
Furnace exemption:	Unknown
Used oil fuel burner:	No
Used oil processor:	No
User oil refiner:	No
Used oil fuel marketer to burner:	No
Used oil Specification marketer:	No
Used oil transfer facility:	No
Used oil transporter:	No
Off-site waste receiver:	Commercial status unknown
Hazardous Waste Summary:	
Waste code:	D001
Waste name:	IGNITABLE HAZARDOUS WASTES ARE THOSE WASTES WHICH HAVE A FLASHPOINT OF LESS THAN 140 DEGREES FAHRENHEIT AS DETERMINED BY A PENSKEY-MARTENS CLOSED CUP FLASH POINT TESTER. ANOTHER METHOD OF DETERMINING THE FLASH POINT OF A WASTE IS TO REVIEW THE MATERIAL SAFETY DATA SHEET, WHICH CAN BE OBTAINED FROM THE MANUFACTURER OR DISTRIBUTOR OF THE MATERIAL. LACQUER THINNER IS AN EXAMPLE OF A COMMONLY USED SOLVENT WHICH WOULD BE CONSIDERED AS IGNITABLE HAZARDOUS WASTE.
Violation Status:	No violations found

MAP FINDINGS

Map ID			EDR ID Number
Direction			
Distance			
Distance (ft.)Site		Database(s)	EPA ID Number

37	FLINTCO LUMBER & COMPONENTS 221 S CHESTNUT ST COLORADO SPRINGS, CO 80901	UST	U003120726 N/A
-----------	---	------------	---------------------------------

CO UST:
 Facility ID: 2515
Facility Status: CLOSED

OWNER:
 Owner Id: 2306
 Last Name: CHESTNUT PROPERTIES INC
 First Name: Not reported
 Middle Init: Not reported
 Owner: CHESTNUT PROPERTIES INC;
 Owner Address: 221 S CHESTNUT ST
 Owner City: COLORADO SPRINGS
 Owner State: CO
 Owner County: EL PASO
 Owner Zip: 80905

Tank ID: 7020
 Tank Count: 24749
 Tank Tag: '2515-1
 Tank Capacity: 2000
 Tank Chemical: Gasoline
 Tank Type: UST
 Tank Owner: Not reported

37	GARYS COLLISION ALIGNMENT 601 W CUCHARRAS ST COLORADO SPRINGS, CO 80905	FINDS	1004678594
		RCRA-CESQG	CO0000024869

FINDS:
 Other Pertinent Environmental Activity Identified at Site

RCRAInfo is a national information system that supports the Resource Conservation and Recovery Act (RCRA) program through the tracking of events and activities related to facilities that generate, transport, and treat, store, or dispose of hazardous waste. RCRAInfo allows RCRA program staff to track the notification, permit, compliance, and corrective action activities required under RCRA.

RCRA-CESQG:
 Date form received by agency: 10/11/1993
 Facility name: GARYS COLLISION ALIGNMENT
 Facility address: 601 W CUCHARRAS ST
 COLORADO SPRINGS, CO 80905
 EPA ID: CO0000024869
 Mailing address: W CUCHARRAS ST
 COLORADO SPRINGS, CO 80905
 Contact: GARY STEINBERGER
 Contact address: 601 W CUCHARRAS ST
 COLORADO SPRINGS, CO 80905
 Contact country: US
 Contact telephone: (719) 577-4369
 Contact email: Not reported
 EPA Region: 08
 Classification: Conditionally Exempt Small Quantity Generator

MAP FINDINGS

Map ID
 Direction
 Distance
 Distance (ft.)Site

EDR ID Number
 EPA ID Number

Database(s)

GARYS COLLISION ALIGNMENT (Continued)

1004678594

Description: Handler: generates 100 kg or less of hazardous waste per calendar month, and accumulates 1000 kg or less of hazardous waste at any time; or generates 1 kg or less of acutely hazardous waste per calendar month, and accumulates at any time: 1 kg or less of acutely hazardous waste; or 100 kg or less of any residue or contaminated soil, waste or other debris resulting from the cleanup of a spill, into or on any land or water, of acutely hazardous waste; or generates 100 kg or less of any residue or contaminated soil, waste or other debris resulting from the cleanup of a spill, into or on any land or water, of acutely hazardous waste during any calendar month, and accumulates at any time: 1 kg or less of acutely hazardous waste; or 100 kg or less of any residue or contaminated soil, waste or other debris resulting from the cleanup of a spill, into or on any land or water, of acutely hazardous waste

Owner/Operator Summary:

Owner/operator name: GARY STEINBERGER
 Owner/operator address: 644 PINON DR
 COLORADO SPRINGS, CO 80906
 Owner/operator country: Not reported
 Owner/operator telephone: (719) 630-3712
 Legal status: Private
 Owner/Operator Type: Owner
 Owner/Op start date: Not reported
 Owner/Op end date: Not reported

Handler Activities Summary:

U.S. importer of hazardous waste: Unknown
 Mixed waste (haz. and radioactive): Unknown
 Recycler of hazardous waste: No
 Transporter of hazardous waste: No
 Treater, storer or disposer of HW: No
 Underground injection activity: No
 On-site burner exemption: Unknown
 Furnace exemption: Unknown
 Used oil fuel burner: No
 Used oil processor: No
 User oil refiner: No
 Used oil fuel marketer to burner: No
 Used oil Specification marketer: No
 Used oil transfer facility: No
 Used oil transporter: No
 Off-site waste receiver: Commercial status unknown

Hazardous Waste Summary:

Waste code: D001
 Waste name: IGNITABLE HAZARDOUS WASTES ARE THOSE WASTES WHICH HAVE A FLASHPOINT OF LESS THAN 140 DEGREES FAHRENHEIT AS DETERMINED BY A PENSKEY-MARTENS CLOSED CUP FLASH POINT TESTER. ANOTHER METHOD OF DETERMINING THE FLASH POINT OF A WASTE IS TO REVIEW THE MATERIAL SAFETY DATA SHEET, WHICH CAN BE OBTAINED FROM THE MANUFACTURER OR DISTRIBUTOR OF THE MATERIAL. LACQUER THINNER IS AN EXAMPLE OF A COMMONLY USED SOLVENT WHICH WOULD BE CONSIDERED AS IGNITABLE HAZARDOUS WASTE.

Waste code: D006
 Waste name: CADMIUM

MAP FINDINGS

Map ID
 Direction
 Distance
 Distance (ft.)Site

EDR ID Number
 EPA ID Number

Database(s)

GARYS COLLISION ALIGNMENT (Continued)

1004678594

Waste code: D007
 Waste name: CHROMIUM

 Waste code: D008
 Waste name: LEAD

 Violation Status: No violations found

37

**CIMINO SIGN CO
 612 W CUCHARRAS
 COLORADO SPRINGS, CO 80905**

**FINDS 1004679502
 RCRA-CESQG COD983776469**

FINDS:

Other Pertinent Environmental Activity Identified at Site

RCRAInfo is a national information system that supports the Resource Conservation and Recovery Act (RCRA) program through the tracking of events and activities related to facilities that generate, transport, and treat, store, or dispose of hazardous waste. RCRAInfo allows RCRA program staff to track the notification, permit, compliance, and corrective action activities required under RCRA.

RCRA-CESQG:

Date form received by agency: 05/23/1991
 Facility name: CIMINO SIGN CO
 Facility address: 612 W CUCHARRAS
 COLORADO SPRINGS, CO 80905
 EPA ID: COD983776469
 Mailing address: W CUCHARRAS
 COLORADO SPRINGS, CO 80905
 Contact: JOSEPH CIMINO
 Contact address: 612 W CUCHARRAS
 COLORADO SPRINGS, CO 80905
 Contact country: US
 Contact telephone: (719) 654-1543
 Contact email: Not reported
 EPA Region: 08
 Classification: Conditionally Exempt Small Quantity Generator
 Description: Handler: generates 100 kg or less of hazardous waste per calendar month, and accumulates 1000 kg or less of hazardous waste at any time; or generates 1 kg or less of acutely hazardous waste per calendar month, and accumulates at any time: 1 kg or less of acutely hazardous waste; or 100 kg or less of any residue or contaminated soil, waste or other debris resulting from the cleanup of a spill, into or on any land or water, of acutely hazardous waste; or generates 100 kg or less of any residue or contaminated soil, waste or other debris resulting from the cleanup of a spill, into or on any land or water, of acutely hazardous waste during any calendar month, and accumulates at any time: 1 kg or less of acutely hazardous waste; or 100 kg or less of any residue or contaminated soil, waste or other debris resulting from the cleanup of a spill, into or on any land or water, of acutely hazardous waste

Owner/Operator Summary:

Owner/operator name: JOSEPH CIMINO
 Owner/operator address: 612 W CUCHARRAS
 COLORADO SPRINGS, CO 80905

MAP FINDINGS

Map ID
 Direction
 Distance
 Distance (ft.)Site

EDR ID Number
 EPA ID Number

Database(s)

CIMINO SIGN CO (Continued)

1004679502

Owner/operator country: US
 Owner/operator telephone: (719) 634-1543
 Legal status: Private
 Owner/Operator Type: Owner
 Owner/Op start date: 01/01/0001
 Owner/Op end date: Not reported

Handler Activities Summary:

U.S. importer of hazardous waste: Unknown
 Mixed waste (haz. and radioactive): Unknown
 Recycler of hazardous waste: No
 Transporter of hazardous waste: No
 Treater, storer or disposer of HW: No
 Underground injection activity: No
 On-site burner exemption: Unknown
 Furnace exemption: Unknown
 Used oil fuel burner: No
 Used oil processor: No
 User oil refiner: No
 Used oil fuel marketer to burner: No
 Used oil Specification marketer: No
 Used oil transfer facility: No
 Used oil transporter: No
 Off-site waste receiver: Commercial status unknown

Violation Status: No violations found

37

**BILLS TOOL RENTAL
 125 S CHESTNUT
 COLORADO SPRINGS, CO 80905**

**LUST U003124621
 UST N/A
 AST
 LUST TRUST**

CO LUST:

Status: Closed
 Facility Name 2: Not reported
 Facility Addr 2: 125 S CHESTNUT COLORADO SPRINGS CO 80905
 Event ID: 6225
 Log Date: 1/26/1998

CO UST:

Facility ID: 4867
Facility Status: CLOSED

OWNER:

Owner Id: 2189
 Last Name: BILLS TOOL RENTAL INC WEST
 First Name: Not reported
 Middle Init: Not reported
 Owner: BILLS TOOL RENTAL INC WEST;
 Owner Address: 125 S CHESTNUT
 Owner City: COLORADO SPRINGS
 Owner State: CO
 Owner County: EL PASO
 Owner Zip: 80905

Tank ID: 13554
 Tank Count: 24749

MAP FINDINGS

Map ID
 Direction
 Distance
 Distance (ft.)Site

EDR ID Number
 EPA ID Number

Database(s)

BILLS TOOL RENTAL (Continued)

U003124621

Tank Tag: '4867-1
 Tank Capacity: 1000
 Tank Chemical: 4 - Diesel
 Tank Type: UST
 Tank Owner: Not reported

Tank ID: 13555
 Tank Count: 24749
 Tank Tag: '4867-2
 Tank Capacity: 6000
 Tank Chemical: Gasoline
 Tank Type: UST
 Tank Owner: Not reported

AST:

Facility Status: OPEN
 Tank ID: 35826
 Tank Count: 14309
 Facility ID: 4867
 Owner ID: 2189
 Tank Tag: '4867-4
 Capacity: 1200
 Tank Contents: LPG
 Tank Type: LPG
 Owner: BILLS TOOL RENTAL INC WEST
 Tank Owner: Not reported

Facility Status: OPEN
 Tank ID: 13556
 Tank Count: 14309
 Facility ID: 4867
 Owner ID: 2189
 Tank Tag: '4867-3
 Capacity: 1500
 Tank Contents: 8 - Diesel/Gas (Multi-Comp)
 Tank Type: AST
 Owner: BILLS TOOL RENTAL INC WEST
 Tank Owner: Not reported

OWNER:

Owner Id: 2189
 Last Name: BILLS TOOL RENTAL INC WEST
 First Name: Not reported
 Middle Init: Not reported
 Owner: BILLS TOOL RENTAL INC WEST;
 Owner Address: 125 S CHESTNUT
 Owner City: COLORADO SPRINGS
 Owner State: CO
 Owner County: EL PASO
 Owner Zip: 80905

CO LUST TRUST:

Facility ID: 4867
 Payee Name: Bills Tool Rental, Inc.
 Event ID: 6225

MAP FINDINGS

Map ID
 Direction
 Distance
 Distance (ft.)Site

EDR ID Number
 EPA ID Number

Database(s)

BILLS TOOL RENTAL (Continued)

U003124621

RAP ID: 2780
 Commissioned Date: 1/8/1999
 Cap Status: Not Approved
 Eligibility Type Description: Tank Owner/Operator
 Total Percent Reduction: 0.0
 Total Reimbursement for Event: \$15,433.75
 Rap Type Description: Original
 Rap Status: Approved
 Rap Filed Date: 7/22/1998
 Total Reimbursement: \$25,443.75
 Net Reimbursement: \$15,433.75
 FPR Date: 1/8/1999
 Pay Voucher Date: 2/3/1999
 Protest Number: Not reported
 Fund Analyst: Joy Shulman
 Category: Commercial/Industrial w/ LPG
 Facility Information: COLORADO SPRINGS, CO 80905, EL PASO County
 Technical Reviewer: Jennifer Steffes
 Technical Reviewer Phone: (303) 318-8539
 Fund Analyst Phone: (303) 318-8511
 Special Condition: Not reported

38

COLORADO SPRINGS SUPPLY CO
121 W CUCHARRAS ST
COLORADO SPRINGS, CO 80903

LUST U004007289
UST N/A

CO LUST:

Status: Closed
 Facility Name 2: COLORADO SPRINGS SUPPLY CO
 Facility Addr 2: 121 W CUCHARRAS ST COLORADO SPRINGS CO 80903
 Event ID: 617
 Log Date: 10/16/1991

CO UST:

Facility ID: 929
Facility Status: CLOSED

OWNER:

Owner Id: 1448
 Last Name: COLORADO SPRINGS SUPPLY CO
 First Name: Not reported
 Middle Init: Not reported
 Owner: COLORADO SPRINGS SUPPLY CO;
 Owner Address: 121 W CUCHARRAS ST
 Owner City: COLORADO SPRINGS
 Owner State: CO
 Owner County: EL PASO
 Owner Zip: 80903

Tank ID: 2714
 Tank Count: 24749
 Tank Tag: '929-1
 Tank Capacity: 500
 Tank Chemical: Gasoline
 Tank Type: UST
 Tank Owner: Not reported

MAP FINDINGS

Map ID
 Direction
 Distance
 Distance (ft.)Site

EDR ID Number
 EPA ID Number

Database(s)

COLORADO SPRINGS SUPPLY CO (Continued)

U004007289

Tank ID: 2715
 Tank Count: 24749
 Tank Tag: '929-2
 Tank Capacity: 1000
 Tank Chemical: Gasoline
 Tank Type: UST
 Tank Owner: Not reported

39

**SIDES CONSTRUCTION CO
 332 W COSTILLA ST
 COLORADO SPRINGS, CO 80903**

**UST U004007777
 N/A**

CO UST:
 Facility ID: 1780
Facility Status: CLOSED

OWNER:
 Owner Id: 4817
 Last Name: SIDES CONSTRUCTION CO
 First Name: Not reported
 Middle Init: Not reported
 Owner: SIDES CONSTRUCTION CO;
 Owner Address: 332 W COSTILLA ST
 Owner City: COLORADO SPRINGS
 Owner State: CO
 Owner County: EL PASO
 Owner Zip: 80903

Tank ID: 4975
 Tank Count: 24749
 Tank Tag: '1780-1
 Tank Capacity: 999999999
 Tank Chemical: Gasoline
 Tank Type: UST
 Tank Owner: Not reported

39

**302ND AIRCRAFT MAINT HANGER
 BLDG 210
 PETERSON AFB, CO 80914**

**UST U003117310
 N/A**

CO UST:
 Facility ID: 17803
Facility Status: OPEN

OWNER:
 Owner Id: 4151
 Last Name: PETERSON AFB 21 CES/CEV
 First Name: Not reported
 Middle Init: Not reported
 Owner: Not reported
 Owner Address: 580 GOODFELLOW ST
 Owner City: COLORADO SPRINGS
 Owner State: CO
 Owner County: EL PASO
 Owner Zip: 80914

MAP FINDINGS

Map ID
 Direction
 Distance
 Distance (ft.)Site

EDR ID Number
 EPA ID Number

Database(s)

302ND AIRCRAFT MAINT HANGER (Continued)

U003117310

Tank ID: 32858
 Tank Count: 14309
 Tank Tag: '17803-1
 Tank Capacity: 5000
 Tank Chemical: 4 - Diesel
 Tank Type: UST
 Tank Owner: Not reported

39

**AP HARLEY SALES CO
 324 W COSTILLA ST
 COLORADO SPRINGS, CO 80903**

**UST U003195513
 LUST TRUST N/A**

CO UST:

Facility ID: 9675
Facility Status: CLOSED

OWNER:

Owner Id: 63
 Last Name: AP HARLEY SALES CO
 First Name: Not reported
 Middle Init: Not reported
 Owner: AP HARLEY SALES CO;
 Owner Address: 324 W COSTILLA ST BOX 164
 Owner City: COLORADO SPRINGS
 Owner State: CO
 Owner County: EL PASO
 Owner Zip: 80903

Tank ID: 25750
 Tank Count: 24749
 Tank Tag: '9675-1
 Tank Capacity: 2500
 Tank Chemical: Gasoline
 Tank Type: UST
 Tank Owner: Not reported

Tank ID: 25751
 Tank Count: 24749
 Tank Tag: '9675-2
 Tank Capacity: 2000
 Tank Chemical: Gasoline
 Tank Type: UST
 Tank Owner: Not reported

Tank ID: 25752
 Tank Count: 24749
 Tank Tag: '9675-3
 Tank Capacity: 1100
 Tank Chemical: Gasoline
 Tank Type: UST
 Tank Owner: Not reported

Tank ID: 25753
 Tank Count: 24749

MAP FINDINGS

Map ID
 Direction
 Distance
 Distance (ft.)Site

EDR ID Number

Database(s) EPA ID Number

AP HARLEY SALES CO (Continued)

U003195513

Tank Tag: '9675-4
 Tank Capacity: 1000
 Tank Chemical: Gasoline
 Tank Type: UST
 Tank Owner: Not reported

Tank ID: 25754
 Tank Count: 24749
 Tank Tag: '9675-5
 Tank Capacity: 1000
 Tank Chemical: Gasoline
 Tank Type: UST
 Tank Owner: Not reported

Tank ID: 25755
 Tank Count: 24749
 Tank Tag: '9675-6
 Tank Capacity: 999999999
 Tank Chemical: 4 - Diesel
 Tank Type: UST
 Tank Owner: Not reported

Tank ID: 25756
 Tank Count: 24749
 Tank Tag: '9675-7
 Tank Capacity: 2000
 Tank Chemical: Gasoline
 Tank Type: UST
 Tank Owner: Not reported

Tank ID: 25757
 Tank Count: 24749
 Tank Tag: '9675-8
 Tank Capacity: 560
 Tank Chemical: Gasoline
 Tank Type: UST
 Tank Owner: Not reported

Tank ID: 25758
 Tank Count: 24749
 Tank Tag: '9675-9
 Tank Capacity: 4000
 Tank Chemical: Gasoline
 Tank Type: UST
 Tank Owner: Not reported

Tank ID: 25759
 Tank Count: 24749
 Tank Tag: '9675-10
 Tank Capacity: 4000
 Tank Chemical: Gasoline

MAP FINDINGS

Map ID
 Direction
 Distance
 Distance (ft.)Site

EDR ID Number
 EPA ID Number

Database(s)

AP HARLEY SALES CO (Continued)

U003195513

Tank Type: UST
 Tank Owner: Not reported

Tank ID: 25760
 Tank Count: 24749
 Tank Tag: '9675-11
 Tank Capacity: 6000
 Tank Chemical: Gasoline
 Tank Type: UST
 Tank Owner: Not reported

CO LUST TRUST:

Facility ID: 9675
 Payee Name: SAUERHAGEN, RODNEY
 Event ID: 8238
 RAP ID: 3023
 Commissioned Date: 5/21/1999
 Cap Status: Approved
 Eligibility Type Description: Tank Owner/Operator
 Total Percent Reduction: 50.0
 Total Reimbursement for Event: \$9,890.75
 Rap Type Description: Original
 Rap Status: Approved
 Rap Filed Date: 11/30/1998
 Total Reimbursement: \$0.00
 Net Reimbursement: \$0.00
 FPR Date: 5/21/1999
 Pay Voucher Date: Not reported
 Protest Number: Not reported
 Fund Analyst: Carolyn Skaggs
 Category: Petroleum Distributor
 Facility Information: COLORADO SPRINGS, CO 80903, EL PASO County
 Technical Reviewer: Winifred Bromley
 Technical Reviewer Phone: (303) 318-8540
 Fund Analyst Phone: (303) 318-8514
 Special Condition: Not reported

Facility ID: 9675
 Payee Name: SAUERHAGEN, RODNEY
 Event ID: 8238
 RAP ID: 4615
 Commissioned Date: N.A.
 Cap Status: Approved
 Eligibility Type Description: Tank Owner/Operator
 Total Percent Reduction: 50.0
 Total Reimbursement for Event: \$9,890.75
 Rap Type Description: Supplemental
 Rap Status: Approved
 Rap Filed Date: 11/2/2000
 Total Reimbursement: \$10,437.55
 Net Reimbursement: \$218.77
 FPR Date: 3/9/2001
 Pay Voucher Date: 3/28/2001
 Protest Number: Not reported
 Fund Analyst: Bev Snodgrass
 Category: Petroleum Distributor

MAP FINDINGS

Map ID
 Direction
 Distance
 Distance (ft.)Site

EDR ID Number
 EPA ID Number

Database(s)

AP HARLEY SALES CO (Continued)

U003195513

Facility Information: COLORADO SPRINGS, CO 80903, EL PASO County
 Technical Reviewer: Winifred Bromley
 Technical Reviewer Phone: (303) 318-8540
 Fund Analyst Phone: (303) 318-8512

Facility ID: 9675
 Payee Name: SAUERHAGEN, RODNEY
 Event ID: 8238
 RAP ID: 4776
 Commissioned Date: N.A.
 Cap Status: Approved
 Eligibility Type Description: Tank Owner/Operator
 Total Percent Reduction: 50.0
 Total Reimbursement for Event: \$9,890.75
 Rap Type Description: Supplemental
 Rap Status: Approved
 Rap Filed Date: 1/8/2001
 Total Reimbursement: \$775.65
 Net Reimbursement: \$387.82
 FPR Date: 3/9/2001
 Pay Voucher Date: 3/28/2001
 Protest Number: Not reported
 Fund Analyst: Bev Snodgrass
 Category: Petroleum Distributor
 Facility Information: COLORADO SPRINGS, CO 80903, EL PASO County
 Technical Reviewer: Winifred Bromley
 Technical Reviewer Phone: (303) 318-8540
 Fund Analyst Phone: (303) 318-8512

Facility ID: 9675
 Payee Name: SAUERHAGEN, RODNEY
 Event ID: 8238
 RAP ID: 3829
 Commissioned Date: N.A.
 Cap Status: Approved
 Eligibility Type Description: Tank Owner/Operator
 Total Percent Reduction: 50.0
 Total Reimbursement for Event: \$9,890.75
 Rap Type Description: Supplemental
 Rap Status: Approved
 Rap Filed Date: 12/30/1999
 Total Reimbursement: \$21,105.73
 Net Reimbursement: \$9,284.16
 FPR Date: 5/15/2000
 Pay Voucher Date: 5/23/2000
 Protest Number: Not reported
 Fund Analyst: Carolyn Skaggs
 Category: Petroleum Distributor
 Facility Information: COLORADO SPRINGS, CO 80903, EL PASO County
 Technical Reviewer: Winifred Bromley
 Technical Reviewer Phone: (303) 318-8540
 Fund Analyst Phone: (303) 318-8514

MAP FINDINGS

Map ID
 Direction
 Distance
 Distance (ft.)Site

EDR ID Number
 EPA ID Number

Database(s)

39 SCANDRETT ERICKSON PROPERTIES
 327 W VERMIJO AVE
 COLORADO SPRINGS, CO 80903

UST U003124768
 N/A

CO UST:

Facility ID: 5462
Facility Status: CLOSED

OWNER:

Owner Id: 3545
 Last Name: SCANDRETT ERICKSON PROPERTIES
 First Name: Not reported
 Middle Init: Not reported
 Owner: SCANDRETT ERICKSON PROPERTIES;
 Owner Address: 333 W VERMIJO AVE
 Owner City: COLORADO SPRINGS
 Owner State: CO
 Owner County: EL PASO
 Owner Zip: 80903

Tank ID: 14963
 Tank Count: 24749
 Tank Tag: '5462-1
 Tank Capacity: 1000
 Tank Chemical: Gasoline
 Tank Type: UST
 Tank Owner: Not reported

39 BARNEY'S US MAINTENANCE
 327 W VERMIJO ST
 COLORADO SPRINGS, CO 80905

LUST S102720155
 LUST TRUST N/A

CO LUST:

Status: Closed
 Facility Name 2: BARNEY'S US MAINTENANCE
 Facility Addr 2: 327 W VERMIJO ST COLORADO SPRINGS CO 80905
 Event ID: 4072
 Log Date: 1/7/1994

CO LUST TRUST:

Facility ID: 13063
 Payee Name: SCANDRETT/ERICKSON PROPERTIES
 Event ID: 4072
 RAP ID: 698
 Commissioned Date: 8/18/1995
 Cap Status: Not Approved
 Eligibility Type Description: Tank Owner/Operator
 Total Percent Reduction: 0.0
 Total Reimbursement for Event: \$15,016.50
 Rap Type Description: Original
 Rap Status: Approved
 Rap Filed Date: 8/23/1994
 Total Reimbursement: \$28,088.10
 Net Reimbursement: \$15,016.50
 FPR Date: 8/28/1995
 Pay Voucher Date: 9/6/1995
 Protest Number: Not reported
 Fund Analyst: Jeri Freiburger
 Category: Other

MAP FINDINGS

Map ID			EDR ID Number
Direction			
Distance			
Distance (ft.)Site		Database(s)	EPA ID Number

BARNEY'S US MAINTENANCE (Continued)

S102720155

Facility Information:	COLORADO SPRINGS, CO 80905, EL PASO County
Technical Reviewer:	Cindy Silva-Burbach
Technical Reviewer Phone:	No Listing
Fund Analyst Phone:	No Listing
Special Condition:	Not reported

**39 ROYAL DISTRIBUTION
212 CONEJOS
COLORADO SPRINGS, CO 80903**

**LUST S102720115
N/A**

CO LUST:
Status: Closed
 Facility Name 2: ROYAL DISTRIBUTION
 Facility Addr 2: 212 CONEJOS COLORADO SPRINGS CO 80903
 Event ID: 4243
 Log Date: 4/6/1990

**40 STANLEYS GARAGE
904 GARNER ST
COLORADO SPRINGS, CO 80904**

**FINDS 1005415677
RCRA-NonGen COR000203133**

FINDS:
 Other Pertinent Environmental Activity Identified at Site

RCRAInfo is a national information system that supports the Resource Conservation and Recovery Act (RCRA) program through the tracking of events and activities related to facilities that generate, transport, and treat, store, or dispose of hazardous waste. RCRAInfo allows RCRA program staff to track the notification, permit, compliance, and corrective action activities required under RCRA.

RCRA-NonGen:
 Date form received by agency: 02/25/2002
 Facility name: STANLEYS GARAGE
 Facility address: 904 GARNER ST
 COLORADO SPRINGS, CO 80904
 EPA ID: COR000203133
 Mailing address: PENROSE BLVD
 COLORADO SPRINGS, CO 80906
 Contact: RONALD MAROLD
 Contact address: 580 PENROSE BLVD
 COLORADO SPRINGS, CO 80906
 Contact country: US
 Contact telephone: (719) 650-7832
 Contact email: Not reported
 EPA Region: 08
 Classification: Non-Generator
 Description: Handler: Non-Generators do not presently generate hazardous waste

Owner/Operator Summary:
 Owner/operator name: CITY OF COLORADO SPRINGS
 Owner/operator address: PO BOX 1103
 COLORADO SPRINGS, CO 80947
 Owner/operator country: Not reported

MAP FINDINGS

Map ID
 Direction
 Distance
 Distance (ft.)Site

EDR ID Number

Database(s) EPA ID Number

STANLEYS GARAGE (Continued)

1005415677

Owner/operator telephone: (719) 668-8671
 Legal status: Municipal
 Owner/Operator Type: Owner
 Owner/Op start date: 01/01/0001
 Owner/Op end date: Not reported

Handler Activities Summary:

U.S. importer of hazardous waste: Unknown
 Mixed waste (haz. and radioactive): Unknown
 Recycler of hazardous waste: No
 Transporter of hazardous waste: No
 Treater, storer or disposer of HW: No
 Underground injection activity: No
 On-site burner exemption: Unknown
 Furnace exemption: Unknown
 Used oil fuel burner: No
 Used oil processor: No
 User oil refiner: No
 Used oil fuel marketer to burner: No
 Used oil Specification marketer: No
 Used oil transfer facility: No
 Used oil transporter: No
 Off-site waste receiver: Commercial status unknown

Hazardous Waste Summary:

Waste code: D008
 Waste name: LEAD

Waste code: F001
 Waste name: THE FOLLOWING SPENT HALOGENATED SOLVENTS USED IN DEGREASING: TETRACHLOROETHYLENE, TRICHLOROETHYLENE, METHYLENE CHLORIDE, 1,1,1-TRICHLOROETHANE, CARBON TETRACHLORIDE, AND CHLORINATED FLUOROCARBONS; ALL SPENT SOLVENT MIXTURES/BLENDS USED IN DEGREASING CONTAINING, BEFORE USE, A TOTAL OF TEN PERCENT OR MORE (BY VOLUME) OF ONE OR MORE OF THE ABOVE HALOGENATED SOLVENTS OR THOSE SOLVENTS LISTED IN F002, F004, AND F005, AND STILL BOTTOMS FROM THE RECOVERY OF THESE SPENT SOLVENTS AND SPENT SOLVENT MIXTURES.

Waste code: F002
 Waste name: THE FOLLOWING SPENT HALOGENATED SOLVENTS: TETRACHLOROETHYLENE, METHYLENE CHLORIDE, TRICHLOROETHYLENE, 1,1,1-TRICHLOROETHANE, CHLOROBENZENE, 1,1,2-TRICHLORO-1,2,2-TRIFLUOROETHANE, ORTHO-DICHLOROBENZENE, TRICHLOROFLUOROMETHANE, AND 1,1,2-TRICHLOROETHANE; ALL SPENT SOLVENT MIXTURES/BLENDS CONTAINING, BEFORE USE, A TOTAL OF TEN PERCENT OR MORE (BY VOLUME) OF ONE OR MORE OF THE ABOVE HALOGENATED SOLVENTS OR THOSE LISTED IN F001, F004, OR F005, AND STILL BOTTOMS FROM THE RECOVERY OF THESE SPENT SOLVENTS AND SPENT SOLVENT MIXTURES.

Violation Status: No violations found

MAP FINDINGS

Map ID
 Direction
 Distance
 Distance (ft.)Site

EDR ID Number

Database(s) EPA ID Number

**40 FOUNTAIN CREEK S.C.I.P.
 908 GARNER ST
 COLORADO SPRINGS, CO 80905**

**FINDS 1005904559
 RCRA-NonGen COR000203679**

FINDS:

Other Pertinent Environmental Activity Identified at Site

RCRAInfo is a national information system that supports the Resource Conservation and Recovery Act (RCRA) program through the tracking of events and activities related to facilities that generate, transport, and treat, store, or dispose of hazardous waste. RCRAInfo allows RCRA program staff to track the notification, permit, compliance, and corrective action activities required under RCRA.

RCRA-NonGen:

Date form received by agency: 07/25/2002
 Facility name: FOUNTAIN CREEK S.C.I.P.
 Facility address: 908 GARNER ST
 COLORADO SPRINGS, CO 809051796
 EPA ID: COR000203679
 Mailing address: PO BOX 1575
 ENG DEPT MC 0435
 COLORADO SPRINGS, CO 809010435
 Contact: KENNETH SAMPLEY JR
 Contact address: PO BOX 1575 ENG DEPT MC 0435
 COLORADO SPRINGS, CO 809010435
 Contact country: US
 Contact telephone: (719) 385-5417
 Contact email: Not reported
 EPA Region: 08
 Classification: Non-Generator
 Description: Handler: Non-Generators do not presently generate hazardous waste

Owner/Operator Summary:

Owner/operator name: CITY OF COLORADO SPRINGS
 Owner/operator address: PO BOX 1575
 COLORADO SPRINGS, CO 80901
 Owner/operator country: Not reported
 Owner/operator telephone: (719) 385-5417
 Legal status: Municipal
 Owner/Operator Type: Owner
 Owner/Op start date: 01/01/0001
 Owner/Op end date: Not reported

Handler Activities Summary:

U.S. importer of hazardous waste: Unknown
 Mixed waste (haz. and radioactive): Unknown
 Recycler of hazardous waste: No
 Transporter of hazardous waste: No
 Treater, storer or disposer of HW: No
 Underground injection activity: No
 On-site burner exemption: Unknown
 Furnace exemption: Unknown
 Used oil fuel burner: No
 Used oil processor: No
 User oil refiner: No
 Used oil fuel marketer to burner: No

MAP FINDINGS

Map ID
 Direction
 Distance
 Distance (ft.)Site

EDR ID Number

Database(s) EPA ID Number

FOUNTAIN CREEK S.C.I.P. (Continued)

1005904559

Used oil Specification marketer: No
 Used oil transfer facility: No
 Used oil transporter: No
 Off-site waste receiver: Commercial status unknown

Hazardous Waste Summary:

Waste code: D001
 Waste name: IGNITABLE HAZARDOUS WASTES ARE THOSE WASTES WHICH HAVE A FLASHPOINT OF LESS THAN 140 DEGREES FAHRENHEIT AS DETERMINED BY A PENSKEY-MARTENS CLOSED CUP FLASH POINT TESTER. ANOTHER METHOD OF DETERMINING THE FLASH POINT OF A WASTE IS TO REVIEW THE MATERIAL SAFETY DATA SHEET, WHICH CAN BE OBTAINED FROM THE MANUFACTURER OR DISTRIBUTOR OF THE MATERIAL. LACQUER THINNER IS AN EXAMPLE OF A COMMONLY USED SOLVENT WHICH WOULD BE CONSIDERED AS IGNITABLE HAZARDOUS WASTE.

Waste code: D002
 Waste name: A WASTE WHICH HAS A PH OF LESS THAN 2 OR GREATER THAN 12.5 IS CONSIDERED TO BE A CORROSIVE HAZARDOUS WASTE. SODIUM HYDROXIDE, A CAUSTIC SOLUTION WITH A HIGH PH, IS OFTEN USED BY INDUSTRIES TO CLEAN OR DEGREASE PARTS. HYDROCHLORIC ACID, A SOLUTION WITH A LOW PH, IS USED BY MANY INDUSTRIES TO CLEAN METAL PARTS PRIOR TO PAINTING. WHEN THESE CAUSTIC OR ACID SOLUTIONS BECOME CONTAMINATED AND MUST BE DISPOSED, THE WASTE WOULD BE A CORROSIVE HAZARDOUS WASTE.

Waste code: F001
 Waste name: THE FOLLOWING SPENT HALOGENATED SOLVENTS USED IN DEGREASING: TETRACHLOROETHYLENE, TRICHLOROETHYLENE, METHYLENE CHLORIDE, 1,1,1-TRICHLOROETHANE, CARBON TETRACHLORIDE, AND CHLORINATED FLUOROCARBONS; ALL SPENT SOLVENT MIXTURES/BLENDS USED IN DEGREASING CONTAINING, BEFORE USE, A TOTAL OF TEN PERCENT OR MORE (BY VOLUME) OF ONE OR MORE OF THE ABOVE HALOGENATED SOLVENTS OR THOSE SOLVENTS LISTED IN F002, F004, AND F005, AND STILL BOTTOMS FROM THE RECOVERY OF THESE SPENT SOLVENTS AND SPENT SOLVENT MIXTURES.

Waste code: F003
 Waste name: THE FOLLOWING SPENT NON-HALOGENATED SOLVENTS: XYLENE, ACETONE, ETHYL ACETATE, ETHYL BENZENE, ETHYL ETHER, METHYL ISOBUTYL KETONE, N-BUTYL ALCOHOL, CYCLOHEXANONE, AND METHANOL; ALL SPENT SOLVENT MIXTURES/BLENDS CONTAINING, BEFORE USE, ONLY THE ABOVE SPENT NON-HALOGENATED SOLVENTS; AND ALL SPENT SOLVENT MIXTURES/BLENDS CONTAINING, BEFORE USE, ONE OR MORE OF THE ABOVE NON-HALOGENATED SOLVENTS, AND, A TOTAL OF TEN PERCENT OR MORE (BY VOLUME) OF ONE OR MORE OF THOSE SOLVENTS LISTED IN F001, F002, F004, AND F005, AND STILL BOTTOMS FROM THE RECOVERY OF THESE SPENT SOLVENTS AND SPENT SOLVENT MIXTURES.

Waste code: F005
 Waste name: THE FOLLOWING SPENT NON-HALOGENATED SOLVENTS: TOLUENE, METHYL ETHYL KETONE, CARBON DISULFIDE, ISOBUTANOL, PYRIDINE, BENZENE, 2-ETHOXYETHANOL, AND 2-NITROPROPANE; ALL SPENT SOLVENT MIXTURES/BLENDS CONTAINING, BEFORE USE, A TOTAL OF TEN PERCENT OR MORE (BY VOLUME) OF ONE OR MORE OF THE ABOVE NON-HALOGENATED SOLVENTS OR THOSE SOLVENTS LISTED IN F001, F002, OR F004; AND STILL BOTTOMS FROM THE RECOVERY OF THESE SPENT SOLVENTS AND SPENT SOLVENT MIXTURES.

Violation Status: No violations found

MAP FINDINGS

Map ID
 Direction
 Distance
 Distance (ft.)Site

EDR ID Number

Database(s) EPA ID Number

**40 SALVAGE YARD
 928 GARNER ST
 COLORADO SPRINGS, CO 80905**

**LUST U003832575
 UST N/A**

CO LUST:

Status: Closed
 Facility Name 2: Not reported
 Facility Addr 2: 928 GARNER ST COLORADO SPRINGS CO 80905
 Event ID: 8985
 Log Date: 7/8/2002 7:35:35 AM

CO UST:

Facility ID: 15665
Facility Status: CLOSED

OWNER:

Owner Id: 18738
 Last Name: MCLAUGHLIN
 First Name: GARY
 Middle Init: Not reported
 Owner: MCLAUGHLIN; GARY
 Owner Address: 928 GARNER ST
 Owner City: COLORADO SPRINGS
 Owner State: CO
 Owner County: EL PASO
 Owner Zip: 80905

Tank ID: 34180
 Tank Count: 24749
 Tank Tag: '15665-1
 Tank Capacity: 2000
 Tank Chemical: Gasoline
 Tank Type: UST
 Tank Owner: Not reported

Tank ID: 34181
 Tank Count: 24749
 Tank Tag: '15665-2
 Tank Capacity: 1000
 Tank Chemical: Gasoline
 Tank Type: UST
 Tank Owner: Not reported

**40 LPW INC
 946 GARNER ST
 COLORADO SPRINGS, CO 80905**

**UST U004008415
 N/A**

CO UST:

Facility ID: 24
Facility Status: CLOSED

OWNER:

Owner Id: 962
 Last Name: YORTY INC DBA CHIEF PETRO-CARD INC
 First Name: Not reported
 Middle Init: Not reported
 Owner: Not reported
 Owner Address: P O BOX 6239 301 S 10TH ST

MAP FINDINGS

Map ID
 Direction
 Distance
 Distance (ft.)Site

EDR ID Number
 EPA ID Number

Database(s)

LPW INC (Continued)

U004008415

Owner City: COLORADO SPRINGS
 Owner State: CO
 Owner County: EL PASO
 Owner Zip: 80934

Tank ID: 53
 Tank Count: 24749
 Tank Tag: '24-1
 Tank Capacity: 2000
 Tank Chemical: 4 - Diesel
 Tank Type: UST
 Tank Owner: Not reported

Tank ID: 54
 Tank Count: 24749
 Tank Tag: '24-2
 Tank Capacity: 1000
 Tank Chemical: Gasoline
 Tank Type: UST
 Tank Owner: Not reported

41

**PORTLAND MILL
 1045 W RIO GRANDE
 COLORADO SPRINGS, CO 80906**

**FINDS 1007690811
 VCP 110020032855**

FINDS:

Other Pertinent Environmental Activity Identified at Site

Colorado's Department of Public Health & (CDPHE)'s web-based database that allows environmental program managers to edit their facility locations and allows users to view this information read-only

CO VCP:

File Number: 001128-1
 CO ID: VS-00192
 Program: VCRA
 Application ID: VA-00252
 Application Type: Voluntary Cleanup
 Applicant name: PORTLAND MILL
 Supplemental address: Not reported
 Major contaminants: Not reported
 Parent program: Not reported
 Parent ID: Not reported
 Parent type: Not reported
 Project Mngr: MARK WALKER
 Date received: 11/28/2000
 Extension Y or N: Yes
 Length (days): 30
 Date due: 2/11/2001
 Decision: WITHDRAWN
 Date Review Complete: 2/12/2001
 Decision reason: Not reported
 Date revoked: Not reported
 Reason for revoke: Not reported

MAP FINDINGS

Map ID
 Direction
 Distance
 Distance (ft.)Site

EDR ID Number

Database(s) EPA ID Number

PORTLAND MILL (Continued)

1007690811

Remediation start date: Not reported
 Remediation end date: Not reported
 Remed Complete Date: Not reported
 Review cost: \$2,016.36
 Tax Credit: No
 Tax credit: Not reported
 Residences created: Not reported
 Jobs created: Not reported
 Cleanup acres: Not reported
 Other issues: CERCLIS14
 Land Use Restrictions: MIXED - INDUST+COM|1||N||
 Media Affected: SOIL tailings GROUND WATER metals

41 **DELLACROCE PROPERTY**
697 S 8TH ST
COLORADO SPRINGS, CO 80905

LUST S107555223
 N/A

CO LUST:

Status: Open
 Facility Name 2: Not reported
 Facility Addr 2: 699 S 8TH ST COLORADO SPRINGS CO 80905
 Event ID: 4142
 Log Date: 9/5/1996

41 **RUDOLPH PROPERTY LOT 1**
707 S 8TH ST
COLORADO SPRINGS, CO 80905

LUST S106544878
 N/A

CO LUST:

Status: Closed
 Facility Name 2: Not reported
 Facility Addr 2: 699 S 8TH ST COLORADO SPRINGS CO 80905
 Event ID: 1929
 Log Date: 7/18/1989

41 **WESTSIDE 66**
699 S 8TH ST
COLORADO SPRINGS, CO 80905

LUST U003197607
 UST N/A

CO LUST:

Status: Closed
 Facility Name 2: Not reported
 Facility Addr 2: 699 S 8TH ST COLORADO SPRINGS CO 80905
 Event ID: 7509
 Log Date: 6/16/1999

CO UST:

Facility ID: 7145
Facility Status: OPEN

OWNER:

Owner Id: 19247
 Last Name: SUNCOR ENERGY USA
 First Name: Not reported

MAP FINDINGS

Map ID
 Direction
 Distance
 Distance (ft.)Site

EDR ID Number
 EPA ID Number

Database(s)

WESTSIDE 66 (Continued)

U003197607

Middle Init: Not reported
 Owner: Not reported
 Owner Address: 7800 E ORCHARD RD STE 300
 Owner City: GREENWOOD VILLAGE
 Owner State: CO
 Owner County: ARAPAHOE
 Owner Zip: 80111

Tank ID: 18952
 Tank Count: 14309
 Tank Tag: '7145-1
 Tank Capacity: 12000
 Tank Chemical: 1 - Unleaded Regular (RUL)
 Tank Type: UST
 Tank Owner: Not reported

Tank ID: 18953
 Tank Count: 14309
 Tank Tag: '7145-2
 Tank Capacity: 12000
 Tank Chemical: 3 - Unleaded Premium (PUL)
 Tank Type: UST
 Tank Owner: Not reported

Tank ID: 18954
 Tank Count: 14309
 Tank Tag: '7145-3
 Tank Capacity: 12000
 Tank Chemical: 4 - Diesel
 Tank Type: UST
 Tank Owner: Not reported

41

**PIKES PEAK HUMANE SOCIETY
 633 S 8TH
 COLORADO SPRINGS, CO 80905**

**VCP 1001620687
 N/A**

CO VCP:
 File Number: 991012-1
 CO ID: VS-00150
 Program: VCRA
 Application ID: VA-00196
 Application Type: No action determined
 Applicant name: PIKES PEAK HUMANE SOCIETY
 Supplemental address: Not reported
 Major contaminants: Not reported
 Parent program: Not reported
 Parent ID: Not reported
 Parent type: Not reported
 Project Mngr: MARK WALKER
 Date received: 10/12/1999
 Extension Y or N: No
 Length (days): 0
 Date due: 11/26/1999
 Decision: APPROVED
 Date Review Complete: 11/24/1999

MAP FINDINGS

Map ID
 Direction
 Distance
 Distance (ft.)Site

EDR ID Number

Database(s) EPA ID Number

PIKES PEAK HUMANE SOCIETY (Continued)

1001620687

Decision reason: Not reported
 Date revoked: Not reported
 Reason for revoke: Not reported
 Remediation start date: Not reported
 Remediation end date: Not reported
 Remed Complete Date: Not reported
 Review cost: \$896.16
 Tax Credit: No
 Tax credit: Not reported
 Residences created: Not reported
 Jobs created: Not reported
 Cleanup acres: 2
 Other issues: Upgradient Source
 Land Use Restrictions: MIXED - INDUST+COM|1||N||
 Media Affected: GROUND WATER Volatile Organic Compounds(VOCs)

41

**GAS AND FOOD
 604 S 8TH ST
 COLORADO SPRINGS, CO 80905**

**LUST U003662960
 UST N/A
 LUST TRUST**

CO LUST:

Status: Open
 Facility Name 2: Not reported
 Facility Addr 2: 604 S 8TH ST COLORADO SPRINGS CO 80905
 Event ID: 9807
 Log Date: 6/13/2005 8:23:33 AM

CO UST:

Facility ID: 10837
Facility Status: CLOSED

OWNER:

Owner Id: 955
 Last Name: RASUL
 First Name: KABIR
 Middle Init: Not reported
 Owner: RASUL; KABIR
 Owner Address: 604 S 8TH ST
 Owner City: COLORADO SPRINGS
 Owner State: CO
 Owner County: EL PASO
 Owner Zip: 80905

Tank ID: 29555
 Tank Count: 24749
 Tank Tag: '10837-1
 Tank Capacity: 10000
 Tank Chemical: 1 - Unleaded Regular (RUL)
 Tank Type: UST
 Tank Owner: Not reported

Tank ID: 29556
 Tank Count: 24749
 Tank Tag: '10837-2
 Tank Capacity: 10000

MAP FINDINGS

Map ID
 Direction
 Distance
 Distance (ft.)Site

EDR ID Number
 EPA ID Number

Database(s)

GAS AND FOOD (Continued)

U003662960

Tank Chemical: 3 - Unleaded Premium (PUL)
 Tank Type: UST
 Tank Owner: Not reported

Tank ID: 29557
 Tank Count: 24749
 Tank Tag: '10837-3
 Tank Capacity: 10000
 Tank Chemical: 4 - Diesel
 Tank Type: UST
 Tank Owner: Not reported

CO LUST TRUST:

Facility ID: 10837
 Payee Name: ICELAND INVESTMENTS TRUST
 Event ID: 9807
 RAP ID: 14428
 Commissioned Date: N.A.
 Cap Status: Approved
 Eligibility Type Description: Tank Owner/Operator
 Total Percent Reduction: 0.0
 Total Reimbursement for Event: \$127,785.62
 Rap Type Description: Supplemental
 Rap Status: Approved
 Rap Filed Date: 8/11/2006
 Total Reimbursement: \$9,033.74
 Net Reimbursement: \$8,606.55
 FPR Date: 11/13/2006
 Pay Voucher Date: 11/29/2006
 Protest Number: Not reported
 Fund Analyst: Jen Lillie Tomas
 Category: Retail Gas Station
 Facility Information: COLORADO SPRINGS, CO 80905, EL PASO County
 Technical Reviewer: Dawn Anderson
 Technical Reviewer Phone: Not reported
 Fund Analyst Phone: (303) 318-8516
 Special Condition: Not reported

Facility ID: 10837
 Payee Name: ICELAND INVESTMENTS TRUST
 Event ID: 9807
 RAP ID: 15043
 Commissioned Date: N.A.
 Cap Status: Approved
 Eligibility Type Description: Tank Owner/Operator
 Total Percent Reduction: 0.0
 Total Reimbursement for Event: \$127,785.62
 Rap Type Description: eRAP Supplemental
 Rap Status: Approved
 Rap Filed Date: 11/29/2006
 Total Reimbursement: \$7,277.86
 Net Reimbursement: \$7,214.86
 FPR Date: 5/14/2007
 Pay Voucher Date: 5/29/2007
 Protest Number: Not reported
 Fund Analyst: Joy Shulman

MAP FINDINGS

Map ID
 Direction
 Distance
 Distance (ft.)Site

EDR ID Number
 EPA ID Number

Database(s)

GAS AND FOOD (Continued)

U003662960

Category: Retail Gas Station
 Facility Information: COLORADO SPRINGS, CO 80905, EL PASO County
 Technical Reviewer: Dawn Anderson
 Technical Reviewer Phone: Not reported
 Fund Analyst Phone: (303) 318-8511

Facility ID: 10837
 Payee Name: ICELAND INVESTMENTS TRUST
 Event ID: 9807
 RAP ID: 15691
 Commissioned Date: N.A.
 Cap Status: Approved
 Eligibility Type Description: Tank Owner/Operator
 Total Percent Reduction: 0.0
 Total Reimbursement for Event: \$127,785.62
 Rap Type Description: eRAP Supplemental
 Rap Status: Approved
 Rap Filed Date: 4/4/2007
 Total Reimbursement: \$7,125.35
 Net Reimbursement: \$7,125.35
 FPR Date: 6/18/2007
 Pay Voucher Date: 7/5/2007
 Protest Number: Not reported
 Fund Analyst: Joy Shulman
 Category: Retail Gas Station
 Facility Information: COLORADO SPRINGS, CO 80905, EL PASO County
 Technical Reviewer: Dawn Anderson
 Technical Reviewer Phone: Not reported
 Fund Analyst Phone: (303) 318-8511

Facility ID: 10837
 Payee Name: ICELAND INVESTMENTS TRUST
 Event ID: 9807
 RAP ID: 16490
 Commissioned Date: N.A.
 Cap Status: Approved
 Eligibility Type Description: Tank Owner/Operator
 Total Percent Reduction: 0.0
 Total Reimbursement for Event: \$127,785.62
 Rap Type Description: eRAP Supplemental
 Rap Status: Approved
 Rap Filed Date: 9/24/2007
 Total Reimbursement: \$26,781.68
 Net Reimbursement: \$26,229.68
 FPR Date: 12/3/2007
 Pay Voucher Date: 12/12/2007
 Protest Number: Not reported
 Fund Analyst: Joy Shulman
 Category: Retail Gas Station
 Facility Information: COLORADO SPRINGS, CO 80905, EL PASO County
 Technical Reviewer: Dawn Anderson
 Technical Reviewer Phone: Not reported
 Fund Analyst Phone: (303) 318-8511

Facility ID: 10837
 Payee Name: ICELAND INVESTMENTS TRUST
 Event ID: 9807

MAP FINDINGS

Map ID
 Direction
 Distance
 Distance (ft.)Site

EDR ID Number
 EPA ID Number

Database(s)

GAS AND FOOD (Continued)

U003662960

RAP ID: 14738
 Commissioned Date: N.A.
 Cap Status: Approved
 Eligibility Type Description: Tank Owner/Operator
 Total Percent Reduction: 0.0
 Total Reimbursement for Event: \$127,785.62
 Rap Type Description: Supplemental
 Rap Status: Approved
 Rap Filed Date: 10/2/2006
 Total Reimbursement: \$9,300.18
 Net Reimbursement: \$6,147.53
 FPR Date: 1/4/2007
 Pay Voucher Date: 1/17/2007
 Protest Number: 77-482
 Fund Analyst: Jen Lillie Tomas
 Category: Retail Gas Station
 Facility Information: COLORADO SPRINGS, CO 80905, EL PASO County
 Technical Reviewer: Dawn Anderson
 Technical Reviewer Phone: Not reported
 Fund Analyst Phone: (303) 318-8516

Facility ID: 10837
 Payee Name: ICELAND INVESTMENTS TRUST
 Event ID: 9807
 RAP ID: 15993
 Commissioned Date: N.A.
 Cap Status: Approved
 Eligibility Type Description: Tank Owner/Operator
 Total Percent Reduction: 0.0
 Total Reimbursement for Event: \$127,785.62
 Rap Type Description: eRAP Supplemental
 Rap Status: Approved
 Rap Filed Date: 6/4/2007
 Total Reimbursement: \$3,152.65
 Net Reimbursement: \$3,152.65
 FPR Date: 8/6/2007
 Pay Voucher Date: 8/27/2007
 Protest Number: Not reported
 Fund Analyst: Joy Shulman
 Category: Retail Gas Station
 Facility Information: COLORADO SPRINGS, CO 80905, EL PASO County
 Technical Reviewer: Dawn Anderson
 Technical Reviewer Phone: Not reported
 Fund Analyst Phone: (303) 318-8511

Facility ID: 10837
 Payee Name: ICELAND INVESTMENTS TRUST LLC
 Event ID: 9807
 RAP ID: 16770
 Commissioned Date: N.A.
 Cap Status: Approved
 Eligibility Type Description: Tank Owner/Operator
 Total Percent Reduction: 0.0
 Total Reimbursement for Event: \$127,785.62
 Rap Type Description: eRAP Supplemental
 Rap Status: Approved
 Rap Filed Date: 11/29/2007

MAP FINDINGS

Map ID
 Direction
 Distance
 Distance (ft.)Site

EDR ID Number
 EPA ID Number

Database(s)

GAS AND FOOD (Continued)

U003662960

Total Reimbursement: \$5,043.05
 Net Reimbursement: \$5,043.05
 FPR Date: 1/17/2008
 Pay Voucher Date: 2/11/2008
 Protest Number: Not reported
 Fund Analyst: Joy Shulman
 Category: Retail Gas Station
 Facility Information: COLORADO SPRINGS, CO 80905, EL PASO County
 Technical Reviewer: Dawn Anderson
 Technical Reviewer Phone: Not reported
 Fund Analyst Phone: (303) 318-8511

Facility ID: 10837
 Payee Name: ICELAND INVESTMENTS TRUST
 Event ID: 9807
 RAP ID: 15899
 Commissioned Date: N.A.
 Cap Status: Approved
 Eligibility Type Description: Tank Owner/Operator
 Total Percent Reduction: 0.0

Total Reimbursement for Event: \$127,785.62
 Rap Type Description: eRAP Supplemental
 Rap Status: Approved
 Rap Filed Date: 5/14/2007
 Total Reimbursement: \$12,798.46
 Net Reimbursement: \$12,798.46
 FPR Date: 6/19/2007
 Pay Voucher Date: 7/12/2007
 Protest Number: Not reported
 Fund Analyst: Joy Shulman
 Category: Retail Gas Station
 Facility Information: COLORADO SPRINGS, CO 80905, EL PASO County
 Technical Reviewer: Dawn Anderson
 Technical Reviewer Phone: Not reported
 Fund Analyst Phone: (303) 318-8511

Facility ID: 10837
 Payee Name: ICELAND INVESTMENTS TRUST LLC
 Event ID: 9807
 RAP ID: 17303
 Commissioned Date: N.A.
 Cap Status: Approved
 Eligibility Type Description: Tank Owner/Operator
 Total Percent Reduction: 0.0
 Total Reimbursement for Event: \$127,785.62
 Rap Type Description: eRAP Supplemental
 Rap Status: Approved
 Rap Filed Date: 3/20/2007
 Total Reimbursement: \$5,510.62
 Net Reimbursement: \$5,487.45
 FPR Date: 4/24/2008
 Pay Voucher Date: 5/13/2008
 Protest Number: Not reported
 Fund Analyst: Joy Shulman
 Category: Retail Gas Station
 Facility Information: COLORADO SPRINGS, CO 80905, EL PASO County
 Technical Reviewer: Dawn Anderson

MAP FINDINGS

Map ID
 Direction
 Distance
 Distance (ft.)Site

EDR ID Number
 EPA ID Number

Database(s)

GAS AND FOOD (Continued)

U003662960

Technical Reviewer Phone:	Not reported
Fund Analyst Phone:	(303) 318-8511
Facility ID:	10837
Payee Name:	Red Fox Holdings LLC
Event ID:	9807
RAP ID:	12962
Commissioned Date:	2/24/2006
Cap Status:	Approved
Eligibility Type Description:	Tank Owner/Operator
Total Percent Reduction:	0.0
Total Reimbursement for Event:	\$127,785.62
Rap Type Description:	Original
Rap Status:	Approved
Rap Filed Date:	12/7/2005
Total Reimbursement:	\$10,863.47
Net Reimbursement:	\$763.47
FPR Date:	2/24/2006
Pay Voucher Date:	3/20/2006
Protest Number:	Not reported
Fund Analyst:	Carolyn Skaggs
Category:	Retail Gas Station
Facility Information:	COLORADO SPRINGS, CO 80905, EL PASO County
Technical Reviewer:	Dawn Anderson
Technical Reviewer Phone:	Not reported
Fund Analyst Phone:	(303) 318-8514
Facility ID:	10837
Payee Name:	Red Fox Holdings LLC
Event ID:	9807
RAP ID:	13812
Commissioned Date:	N.A.
Cap Status:	Approved
Eligibility Type Description:	Tank Owner/Operator
Total Percent Reduction:	0.0
Total Reimbursement for Event:	\$127,785.62
Rap Type Description:	Supplemental
Rap Status:	Approved
Rap Filed Date:	4/27/2006
Total Reimbursement:	\$16,001.36
Net Reimbursement:	\$16,001.36
FPR Date:	8/25/2006
Pay Voucher Date:	9/7/2006
Protest Number:	Not reported
Fund Analyst:	Carolyn Skaggs
Category:	Retail Gas Station
Facility Information:	COLORADO SPRINGS, CO 80905, EL PASO County
Technical Reviewer:	Dawn Anderson
Technical Reviewer Phone:	Not reported
Fund Analyst Phone:	(303) 318-8514
Facility ID:	10837
Payee Name:	ICELAND INVESTMENTS TRUST
Event ID:	9807
RAP ID:	13862
Commissioned Date:	N.A.
Cap Status:	Approved

MAP FINDINGS

Map ID
 Direction
 Distance
 Distance (ft.)Site

EDR ID Number
 EPA ID Number

Database(s)

GAS AND FOOD (Continued)

U003662960

Eligibility Type Description: Tank Owner/Operator
 Total Percent Reduction: 0.0
 Total Reimbursement for Event: \$127,785.62
 Rap Type Description: Supplemental
 Rap Status: Approved
 Rap Filed Date: 5/11/2006
 Total Reimbursement: \$29,215.21
 Net Reimbursement: \$29,215.21
 FPR Date: 11/15/2006
 Pay Voucher Date: 12/1/2006
 Protest Number: Not reported
 Fund Analyst: Carolyn Skaggs
 Category: Retail Gas Station
 Facility Information: COLORADO SPRINGS, CO 80905, EL PASO County
 Technical Reviewer: Dawn Anderson
 Technical Reviewer Phone: Not reported
 Fund Analyst Phone: (303) 318-8514

41

BURKEEN MOTORS
514-520 S 8TH ST
COLORADO SPRINGS, CO 80905

UST U004008039
N/A

CO UST:

Facility ID: 15100
Facility Status: CLOSED

OWNER:

Owner Id: 18302
 Last Name: BURKEEN MOTORS
 First Name: Not reported
 Middle Init: Not reported
 Owner: BURKEEN MOTORS;
 Owner Address: 514-520 S 8TH ST
 Owner City: COLORADO SPRINGS
 Owner State: CO
 Owner County: EL PASO
 Owner Zip: 80905

Tank ID: 33129
 Tank Count: 24749
 Tank Tag: '15100-1
 Tank Capacity: 1000
 Tank Chemical: Gasoline
 Tank Type: UST
 Tank Owner: Not reported

MAP FINDINGS

Map ID
 Direction
 Distance
 Distance (ft.)Site

EDR ID Number

Database(s) EPA ID Number

41 **BURKEEN MOTORS**
514 S 8TH
COLORADO SPRINGS, CO 80905

LUST **S105567459**
N/A

CO LUST:

Status: **Closed**
 Facility Name 2: BURKEEN MOTORS
 Facility Addr 2: 514-520 S 8TH ST COLORADO SPRINGS CO 80905
 Event ID: 8026
 Log Date: 1/21/2000

41 **PIKES PEAK BROADCASTING CO**
399 S 8TH ST
COLORADO SPRINGS, CO 80905

LUST **U003122989**
UST **N/A**

CO LUST:

Status: **Closed**
 Facility Name 2: Not reported
 Facility Addr 2: 399 S 8TH ST COLORADO SPRINGS CO 80905
 Event ID: 6770
 Log Date: 8/4/1998

CO UST:

Facility ID: 10132
Facility Status: **CLOSED**

OWNER:

Owner Id: 5233
 Last Name: PIKES PEAK BROADCASTING CO
 First Name: Not reported
 Middle Init: Not reported
 Owner: PIKES PEAK BROADCASTING CO;
 Owner Address: PO BOX 1457
 Owner City: COLORADO SPRINGS
 Owner State: CO
 Owner County: EL PASO
 Owner Zip: 80901

Tank ID: 27264
 Tank Count: 24749
 Tank Tag: '10132-1
 Tank Capacity: 500
 Tank Chemical: 4 - Diesel
 Tank Type: UST
 Tank Owner: Not reported

41 **GREASE MONKEY**
350 S 8TH ST
COLORADO SPRINGS, CO 80905

LUST **U003401275**
UST **N/A**

CO LUST:

Status: **Closed**
 Facility Name 2: Not reported
 Facility Addr 2: 350 S 8TH ST COLORADO SPRINGS CO 80905
 Event ID: 7355
 Log Date: 3/25/1999

MAP FINDINGS

Map ID
 Direction
 Distance
 Distance (ft.)Site

EDR ID Number
 EPA ID Number

Database(s)

GREASE MONKEY (Continued)

U003401275

CO UST:

Facility ID: 8266
Facility Status: CLOSED

OWNER:

Owner Id: 841
 Last Name: GREASE MONKEY
 First Name: Not reported
 Middle Init: Not reported
 Owner: Not reported
 Owner Address: 350 S 8TH ST
 Owner City: COLORADO SPRINGS
 Owner State: CO
 Owner County: EL PASO
 Owner Zip: 80905

Tank ID: 21601
 Tank Count: 24749
 Tank Tag: '8266-1
 Tank Capacity: 2000
 Tank Chemical: 6 - Used Oil (Waste Oil)
 Tank Type: UST
 Tank Owner: Not reported

Tank ID: 21602
 Tank Count: 24749
 Tank Tag: '8266-2
 Tank Capacity: 2000
 Tank Chemical: Z Other
 Tank Type: UST
 Tank Owner: Not reported

**41 DANIELS CHEVROLET BODY SHOP
 320 S 8TH ST
 COLORADO SPRINGS, CO 80905**

**LUST S102052976
 N/A**

CO LUST:

Status: Closed
 Facility Name 2: Not reported
 Facility Addr 2: 320 S 8TH ST COLORADO SPRINGS CO 80905
 Event ID: 114
 Log Date: 12/18/1990

**41 DANIELS MOTORS INC
 320 S 8TH ST
 COLORADO SPRINGS, CO 80905**

**FINDS 1000249241
 UST COD981548514
 CERC-NFRAP
 RCRA-NonGen**

FINDS:

Other Pertinent Environmental Activity Identified at Site

The NEI (National Emissions Inventory) database contains information on stationary and mobile sources that emit criteria air pollutants and their precursors, as well as hazardous air pollutants (HAPs).

MAP FINDINGS

Map ID
 Direction
 Distance
 Distance (ft.)Site

EDR ID Number
 EPA ID Number

Database(s)

DANIELS MOTORS INC (Continued)

1000249241

RCRAInfo is a national information system that supports the Resource Conservation and Recovery Act (RCRA) program through the tracking of events and activities related to facilities that generate, transport, and treat, store, or dispose of hazardous waste. RCRAInfo allows RCRA program staff to track the notification, permit, compliance, and corrective action activities required under RCRA.

CO UST:

Facility ID: 6807
Facility Status: CLOSED

OWNER:

Owner Id: 1532
 Last Name: DANIELS MOTORS INC
 First Name: Not reported
 Middle Init: Not reported
 Owner: DANIELS MOTORS INC;
 Owner Address: 105 N WEBER ST
 Owner City: COLORADO SPRINGS
 Owner State: CO
 Owner County: EL PASO
 Owner Zip: 80907

Tank ID: 18117
 Tank Count: 24749
 Tank Tag: '6807-1
 Tank Capacity: 1000
 Tank Chemical: Gasoline
 Tank Type: UST
 Tank Owner: Not reported

Tank ID: 18118
 Tank Count: 24749
 Tank Tag: '6807-2
 Tank Capacity: 999999999
 Tank Chemical: 6 - Used Oil (Waste Oil)
 Tank Type: UST
 Tank Owner: Not reported

CERC-NFRAP:

Site ID: 0801391
 Federal Facility: Not a Federal Facility
 NPL Status: Not on the NPL
 Non NPL Status: NFRAP

CERCLIS-NFRAP Site Contact Name(s):

Contact Name: Pat Smith
 Contact Tel: (303) 312-6504
 Contact Title: Site Assessment Manager (SAM)

Contact Name: Sabrina Forrest
 Contact Tel: (303) 312-6484
 Contact Title: Site Assessment Manager (SAM)

MAP FINDINGS

Map ID
 Direction
 Distance
 Distance (ft.)Site

EDR ID Number
 EPA ID Number

Database(s)

DANIELS MOTORS INC (Continued)

1000249241

Contact Name: Sabrina Forrest
 Contact Tel: (303) 312-6484
 Contact Title: Site Assessment Manager (SAM)

CERCLIS-NFRAP Site Alias Name(s):

Alias Name: DANIELS MOTORS
 Alias Address: Not reported
 CO

Site Description: ALLEGED SLOPPY PRACTICES AT AN AUTO BODY SHOP.

CERCLIS-NFRAP Assessment History:

Action: DISCOVERY
 Date Started: Not reported
 Date Completed: 10/15/1993
 Priority Level: Not reported

Action: PRELIMINARY ASSESSMENT
 Date Started: Not reported
 Date Completed: 12/21/1994
 Priority Level: Low

Action: SITE INSPECTION
 Date Started: 12/12/1996
 Date Completed: 12/17/1997
 Priority Level: NFRAP (No Further Remedial Action Planned)

Action: ARCHIVE SITE
 Date Started: Not reported
 Date Completed: 12/17/1997
 Priority Level: Not reported

RCRA-NonGen:

Date form received by agency: 10/16/2002
 Facility name: DANIELS MOTORS INC
 Facility address: 320 S 8TH ST
 COLORADO SPRINGS, CO 80905
 EPA ID: COD981548514
 Mailing address: AUTOMOTIVE DR
 COLORADO SPRINGS, CO 80906
 Contact: KEN KNOCHE
 Contact address: 670 AUTOMOTIVE DR
 COLORADO SPRINGS, CO 80906
 Contact country: US
 Contact telephone: (719) 632-5591
 Contact email: Not reported
 EPA Region: 08
 Land type: Facility is not located on Indian land. Additional information is not known.
 Classification: Non-Generator
 Description: Handler: Non-Generators do not presently generate hazardous waste

Owner/Operator Summary:

Owner/operator name: ELIZABETH E DANIELS
 Owner/operator address: DATA NOT REQUESTED
 DATA NOT REQUESTED, CO 99999
 Owner/operator country: Not reported
 Owner/operator telephone: (999) 999-9999

MAP FINDINGS

Map ID
 Direction
 Distance
 Distance (ft.)Site

EDR ID Number

Database(s) EPA ID Number

DANIELS MOTORS INC (Continued)

1000249241

Legal status: Private
 Owner/Operator Type: Owner
 Owner/Op start date: 01/01/0001
 Owner/Op end date: Not reported

Handler Activities Summary:

U.S. importer of hazardous waste: Unknown
 Mixed waste (haz. and radioactive): Unknown
 Recycler of hazardous waste: No
 Transporter of hazardous waste: No
 Treater, storer or disposer of HW: No
 Underground injection activity: No
 On-site burner exemption: Unknown
 Furnace exemption: Unknown
 Used oil fuel burner: No
 Used oil processor: No
 User oil refiner: No
 Used oil fuel marketer to burner: No
 Used oil Specification marketer: No
 Used oil transfer facility: No
 Used oil transporter: No
 Off-site waste receiver: Commercial status unknown

Historical Generators:

Date form received by agency: 02/15/1995
 Facility name: DANIELS MOTORS INC
 Classification: Small Quantity Generator

Hazardous Waste Summary:

Waste code: D001
 Waste name: IGNITABLE HAZARDOUS WASTES ARE THOSE WASTES WHICH HAVE A FLASHPOINT OF LESS THAN 140 DEGREES FAHRENHEIT AS DETERMINED BY A PENSKEY-MARTENS CLOSED CUP FLASH POINT TESTER. ANOTHER METHOD OF DETERMINING THE FLASH POINT OF A WASTE IS TO REVIEW THE MATERIAL SAFETY DATA SHEET, WHICH CAN BE OBTAINED FROM THE MANUFACTURER OR DISTRIBUTOR OF THE MATERIAL. LACQUER THINNER IS AN EXAMPLE OF A COMMONLY USED SOLVENT WHICH WOULD BE CONSIDERED AS IGNITABLE HAZARDOUS WASTE.

Waste code: F003
 Waste name: THE FOLLOWING SPENT NON-HALOGENATED SOLVENTS: XYLENE, ACETONE, ETHYL ACETATE, ETHYL BENZENE, ETHYL ETHER, METHYL ISOBUTYL KETONE, N-BUTYL ALCOHOL, CYCLOHEXANONE, AND METHANOL; ALL SPENT SOLVENT MIXTURES/BLENDS CONTAINING, BEFORE USE, ONLY THE ABOVE SPENT NON-HALOGENATED SOLVENTS; AND ALL SPENT SOLVENT MIXTURES/BLENDS CONTAINING, BEFORE USE, ONE OR MORE OF THE ABOVE NON-HALOGENATED SOLVENTS, AND, A TOTAL OF TEN PERCENT OR MORE (BY VOLUME) OF ONE OR MORE OF THOSE SOLVENTS LISTED IN F001, F002, F004, AND F005, AND STILL BOTTOMS FROM THE RECOVERY OF THESE SPENT SOLVENTS AND SPENT SOLVENT MIXTURES.

Waste code: F005
 Waste name: THE FOLLOWING SPENT NON-HALOGENATED SOLVENTS: TOLUENE, METHYL ETHYL KETONE, CARBON DISULFIDE, ISOBUTANOL, PYRIDINE, BENZENE, 2-ETHOXYETHANOL, AND 2-NITROPROPANE; ALL SPENT SOLVENT MIXTURES/BLENDS CONTAINING, BEFORE USE, A TOTAL OF TEN PERCENT OR MORE (BY VOLUME) OF ONE OR MORE OF THE ABOVE NON-HALOGENATED SOLVENTS OR THOSE SOLVENTS

MAP FINDINGS

Map ID
 Direction
 Distance
 Distance (ft.)Site

EDR ID Number

Database(s) EPA ID Number

DANIELS MOTORS INC (Continued)

1000249241

LISTED IN F001, F002, OR F004; AND STILL BOTTOMS FROM THE RECOVERY OF THESE SPENT SOLVENTS AND SPENT SOLVENT MIXTURES.

Violation Status: No violations found

Evaluation Action Summary:

Evaluation date: 01/19/1989
 Evaluation: COMPLIANCE EVALUATION INSPECTION ON-SITE
 Area of violation: Not reported
 Date achieved compliance: Not reported
 Evaluation lead agency: State

41

ACORN FOOD STORE #3060
305 S 8TH ST
COLORADO SPRINGS, CO 80905

LUST U003116842
UST N/A
LUST TRUST

CO LUST:

Status: Open
 Facility Name 2: Not reported
 Facility Addr 2: 305 S 8TH ST COLORADO SPRINGS CO 80905
 Event ID: 6488
 Log Date: 4/23/1998

CO UST:

Facility ID: 11323
Facility Status: CLOSED

OWNER:

Owner Id: 19
 Last Name: BOLD PETROLEUM INC
 First Name: Not reported
 Middle Init: Not reported
 Owner: Not reported
 Owner Address: P O BOX 603
 Owner City: COLORADO SPRINGS
 Owner State: CO
 Owner County: EL PASO
 Owner Zip: 80901

Tank ID: 31123
 Tank Count: 24749
 Tank Tag: '11323-1
 Tank Capacity: 6000
 Tank Chemical: Gasoline
 Tank Type: UST
 Tank Owner: Not reported

Tank ID: 31124
 Tank Count: 24749
 Tank Tag: '11323-2
 Tank Capacity: 6000
 Tank Chemical: Gasoline
 Tank Type: UST
 Tank Owner: Not reported

MAP FINDINGS

Map ID
 Direction
 Distance
 Distance (ft.)Site

EDR ID Number
 EPA ID Number

Database(s)

ACORN FOOD STORE #3060 (Continued)

U003116842

Tank ID: 31125
 Tank Count: 24749
 Tank Tag: '11323-3
 Tank Capacity: 6000
 Tank Chemical: Gasoline
 Tank Type: UST
 Tank Owner: Not reported

Tank ID: 31126
 Tank Count: 14309
 Tank Tag: '11323-4
 Tank Capacity: 10000
 Tank Chemical: 1 - Unleaded Regular (RUL)
 Tank Type: UST
 Tank Owner: Not reported

Tank ID: 31127
 Tank Count: 14309
 Tank Tag: '11323-5
 Tank Capacity: 8000
 Tank Chemical: 3 - Unleaded Premium (PUL)
 Tank Type: UST
 Tank Owner: Not reported

Tank ID: 31128
 Tank Count: 14309
 Tank Tag: '11323-6
 Tank Capacity: 6000
 Tank Chemical: 4 - Diesel
 Tank Type: UST
 Tank Owner: Not reported

Tank ID: 34261
 Tank Count: 14309
 Tank Tag: '11323-7
 Tank Capacity: 6000
 Tank Chemical: E-85
 Tank Type: UST
 Tank Owner: Not reported

CO LUST TRUST:

Facility ID: 11323
 Payee Name: BOLD PETROLEUM INC
 Event ID: 6488
 RAP ID: 14810
 Commissioned Date: N.A.
 Cap Status: Approved
 Eligibility Type Description: Tank Owner/Operator
 Total Percent Reduction: 0.0
 Total Reimbursement for Event: \$260,544.78
 Rap Type Description: Supplemental
 Rap Status: Approved
 Rap Filed Date: 10/18/2006

MAP FINDINGS

Map ID
 Direction
 Distance
 Distance (ft.)Site

EDR ID Number
 EPA ID Number

Database(s)

ACORN FOOD STORE #3060 (Continued)

U003116842

Total Reimbursement: \$3,279.40
 Net Reimbursement: \$3,279.40
 FPR Date: 12/13/2007
 Pay Voucher Date: 12/20/2007
 Protest Number: Not reported
 Fund Analyst: Tiffany McClellan
 Category: Retail Gas Station
 Facility Information: COLORADO SPRINGS, CO 80905, EL PASO County
 Technical Reviewer: Larry Delin
 Technical Reviewer Phone: (303) 318-8537
 Fund Analyst Phone: 303-318-8520
 Special Condition: Not reported

Facility ID: 11323
 Payee Name: BOLD PETROLEUM INC
 Event ID: 6488
 RAP ID: 16931
 Commissioned Date: N.A.
 Cap Status: Approved
 Eligibility Type Description: Tank Owner/Operator
 Total Percent Reduction: Not reported
 Total Reimbursement for Event: \$260,544.78
 Rap Type Description: eRAP Supplemental
 Rap Status: New
 Rap Filed Date: 12/28/2007
 Total Reimbursement: \$6,345.55
 Net Reimbursement: N.A.
 FPR Date: Not reported
 Pay Voucher Date: Not reported
 Protest Number: Not reported
 Fund Analyst: Joy Shulman
 Category: Retail Gas Station
 Facility Information: COLORADO SPRINGS, CO 80905, EL PASO County
 Technical Reviewer: Larry Delin
 Technical Reviewer Phone: (303) 318-8537
 Fund Analyst Phone: (303) 318-8511

Facility ID: 11323
 Payee Name: BOLD PETROLEUM INC
 Event ID: 6488
 RAP ID: 2922
 Commissioned Date: 1/7/2000
 Cap Status: Approved
 Eligibility Type Description: Tank Owner/Operator
 Total Percent Reduction: 0.0
 Total Reimbursement for Event: \$260,544.78
 Rap Type Description: Original
 Rap Status: Approved
 Rap Filed Date: 10/8/1998
 Total Reimbursement: \$81,386.23
 Net Reimbursement: \$-4,239.21
 FPR Date: 1/7/2000
 Pay Voucher Date: Not reported
 Protest Number: 77-142
 Fund Analyst: Carolyn Skaggs
 Category: Retail Gas Station
 Facility Information: COLORADO SPRINGS, CO 80905, EL PASO County

MAP FINDINGS

Map ID
 Direction
 Distance
 Distance (ft.)Site

EDR ID Number
 EPA ID Number

Database(s)

ACORN FOOD STORE #3060 (Continued)

U003116842

Technical Reviewer:	Larry Delin
Technical Reviewer Phone:	(303) 318-8537
Fund Analyst Phone:	(303) 318-8514
Facility ID:	11323
Payee Name:	BOLD PETROLEUM INC
Event ID:	6488
RAP ID:	4695
Commissioned Date:	N.A.
Cap Status:	Approved
Eligibility Type Description:	Tank Owner/Operator
Total Percent Reduction:	0.0
Total Reimbursement for Event:	\$260,544.78
Rap Type Description:	Supplemental
Rap Status:	Approved
Rap Filed Date:	12/4/2000
Total Reimbursement:	\$15,120.00
Net Reimbursement:	\$15,120.00
FPR Date:	3/1/2001
Pay Voucher Date:	3/22/2001
Protest Number:	Not reported
Fund Analyst:	Stan Ekiko
Category:	Retail Gas Station
Facility Information:	COLORADO SPRINGS, CO 80905, EL PASO County
Technical Reviewer:	Larry Delin
Technical Reviewer Phone:	(303) 318-8537
Fund Analyst Phone:	(303) 318 - 8512
Facility ID:	11323
Payee Name:	BOLD PETROLEUM INC
Event ID:	6488
RAP ID:	4059
Commissioned Date:	N.A.
Cap Status:	Approved
Eligibility Type Description:	Tank Owner/Operator
Total Percent Reduction:	0.0
Total Reimbursement for Event:	\$260,544.78
Rap Type Description:	Supplemental
Rap Status:	Approved
Rap Filed Date:	4/3/2000
Total Reimbursement:	\$13,544.30
Net Reimbursement:	\$9,305.09
FPR Date:	6/9/2000
Pay Voucher Date:	6/21/2000
Protest Number:	Not reported
Fund Analyst:	Carolyn Skaggs
Category:	Retail Gas Station
Facility Information:	COLORADO SPRINGS, CO 80905, EL PASO County
Technical Reviewer:	Larry Delin
Technical Reviewer Phone:	(303) 318-8537
Fund Analyst Phone:	(303) 318-8514
Facility ID:	11323
Payee Name:	BOLD PETROLEUM INC
Event ID:	6488
RAP ID:	5279
Commissioned Date:	N.A.

MAP FINDINGS

Map ID
 Direction
 Distance
 Distance (ft.)Site

EDR ID Number
 EPA ID Number

Database(s)

ACORN FOOD STORE #3060 (Continued)

U003116842

Cap Status: Approved
 Eligibility Type Description: Tank Owner/Operator
 Total Percent Reduction: 0.0
 Total Reimbursement for Event: \$260,544.78
 Rap Type Description: Supplemental
 Rap Status: Approved
 Rap Filed Date: 7/18/2001
 Total Reimbursement: \$24,470.00
 Net Reimbursement: \$24,470.00
 FPR Date: 10/2/2001
 Pay Voucher Date: 10/22/2001
 Protest Number: Not reported
 Fund Analyst: Joy Shulman
 Category: Retail Gas Station
 Facility Information: COLORADO SPRINGS, CO 80905, EL PASO County
 Technical Reviewer: Larry Delin
 Technical Reviewer Phone: (303) 318-8537
 Fund Analyst Phone: (303) 318-8511

Facility ID: 11323
 Payee Name: BOLD PETROLEUM INC
 Event ID: 6488
 RAP ID: 4913
 Commissioned Date: N.A.
 Cap Status: Approved
 Eligibility Type Description: Tank Owner/Operator
 Total Percent Reduction: 0.0
 Total Reimbursement for Event: \$260,544.78
 Rap Type Description: Supplemental
 Rap Status: Approved
 Rap Filed Date: 2/28/2001
 Total Reimbursement: \$17,297.80
 Net Reimbursement: \$17,297.80
 FPR Date: 4/16/2001
 Pay Voucher Date: 5/7/2001
 Protest Number: Not reported
 Fund Analyst: Joy Shulman
 Category: Retail Gas Station
 Facility Information: COLORADO SPRINGS, CO 80905, EL PASO County
 Technical Reviewer: Larry Delin
 Technical Reviewer Phone: (303) 318-8537
 Fund Analyst Phone: (303) 318-8511

Facility ID: 11323
 Payee Name: BOLD PETROLEUM INC
 Event ID: 6488
 RAP ID: 5575
 Commissioned Date: N.A.
 Cap Status: Approved
 Eligibility Type Description: Tank Owner/Operator
 Total Percent Reduction: 0.0
 Total Reimbursement for Event: \$260,544.78
 Rap Type Description: Supplemental
 Rap Status: Approved
 Rap Filed Date: 11/13/2001
 Total Reimbursement: \$30,996.00
 Net Reimbursement: \$30,996.00

MAP FINDINGS

Map ID
 Direction
 Distance
 Distance (ft.)Site

EDR ID Number
 EPA ID Number

Database(s)

ACORN FOOD STORE #3060 (Continued)

U003116842

FPR Date: 2/7/2002
 Pay Voucher Date: 2/20/2002
 Protest Number: Not reported
 Fund Analyst: Cindee Garner-Floro
 Category: Retail Gas Station
 Facility Information: COLORADO SPRINGS, CO 80905, EL PASO County
 Technical Reviewer: Larry Delin
 Technical Reviewer Phone: (303) 318-8537
 Fund Analyst Phone: (303) 318-8513

Facility ID: 11323
 Payee Name: BOLD PETROLEUM INC
 Event ID: 6488
 RAP ID: 5280
 Commissioned Date: N.A.
 Cap Status: Approved
 Eligibility Type Description: Tank Owner/Operator
 Total Percent Reduction: 0.0
 Total Reimbursement for Event: \$260,544.78
 Rap Type Description: Supplemental
 Rap Status: Approved
 Rap Filed Date: 7/18/2001
 Total Reimbursement: \$15,120.00
 Net Reimbursement: \$15,120.00
 FPR Date: 10/2/2001
 Pay Voucher Date: 10/22/2001
 Protest Number: Not reported
 Fund Analyst: Joy Shulman
 Category: Retail Gas Station
 Facility Information: COLORADO SPRINGS, CO 80905, EL PASO County
 Technical Reviewer: Larry Delin
 Technical Reviewer Phone: (303) 318-8537
 Fund Analyst Phone: (303) 318-8511

Facility ID: 11323
 Payee Name: BOLD PETROLEUM INC
 Event ID: 6488
 RAP ID: 5859
 Commissioned Date: N.A.
 Cap Status: Approved
 Eligibility Type Description: Tank Owner/Operator
 Total Percent Reduction: 0.0
 Total Reimbursement for Event: \$260,544.78
 Rap Type Description: Supplemental
 Rap Status: Approved
 Rap Filed Date: 2/19/2002
 Total Reimbursement: \$22,932.00
 Net Reimbursement: \$22,932.00
 FPR Date: 5/3/2002
 Pay Voucher Date: 5/16/2002
 Protest Number: Not reported
 Fund Analyst: Cindee Garner-Floro
 Category: Retail Gas Station
 Facility Information: COLORADO SPRINGS, CO 80905, EL PASO County
 Technical Reviewer: Larry Delin
 Technical Reviewer Phone: (303) 318-8537
 Fund Analyst Phone: (303) 318-8513

MAP FINDINGS

Map ID
 Direction
 Distance
 Distance (ft.)Site

EDR ID Number
 EPA ID Number

Database(s)

ACORN FOOD STORE #3060 (Continued)

U003116842

Facility ID: 11323
 Payee Name: BOLD PETROLEUM INC
 Event ID: 6488
 RAP ID: 6344
 Commissioned Date: N.A.
 Cap Status: Approved
 Eligibility Type Description: Tank Owner/Operator
 Total Percent Reduction: 0.0
 Total Reimbursement for Event: \$260,544.78
 Rap Type Description: Supplemental
 Rap Status: Approved
 Rap Filed Date: 7/25/2002
 Total Reimbursement: \$30,619.55
 Net Reimbursement: \$30,594.55
 FPR Date: 5/9/2003
 Pay Voucher Date: 5/15/2003
 Protest Number: Not reported
 Fund Analyst: Dick Lockman
 Category: Retail Gas Station
 Facility Information: COLORADO SPRINGS, CO 80905, EL PASO County
 Technical Reviewer: Larry Delin
 Technical Reviewer Phone: (303) 318-8537
 Fund Analyst Phone: No Listing

Facility ID: 11323
 Payee Name: BOLD PETROLEUM INC
 Event ID: 6488
 RAP ID: 7017
 Commissioned Date: N.A.
 Cap Status: Approved
 Eligibility Type Description: Tank Owner/Operator
 Total Percent Reduction: 0.0
 Total Reimbursement for Event: \$260,544.78
 Rap Type Description: Supplemental
 Rap Status: Approved
 Rap Filed Date: 12/31/2002
 Total Reimbursement: \$25,229.15
 Net Reimbursement: \$25,229.15
 FPR Date: 5/21/2003
 Pay Voucher Date: 5/21/2003
 Protest Number: Not reported
 Fund Analyst: Jen Lillie Tomas
 Category: Retail Gas Station
 Facility Information: COLORADO SPRINGS, CO 80905, EL PASO County
 Technical Reviewer: Larry Delin
 Technical Reviewer Phone: (303) 318-8537
 Fund Analyst Phone: (303) 318-8516

MAP FINDINGS

Map ID
 Direction
 Distance
 Distance (ft.)Site

EDR ID Number

Database(s) EPA ID Number

42 **POWER RENTAL SOUTH**
114 W CIMARRON
COLORADO SPRINGS, CO 80903

LUST **U003124305**
UST **N/A**

CO LUST:

Status: **Closed**
 Facility Name 2: Not reported
 Facility Addr 2: 114 W CIMARRON COLORADO SPRINGS CO 80903
 Event ID: 830
 Log Date: 10/12/1990

CO UST:

Facility ID: 386
Facility Status: **CLOSED**

OWNER:

Owner Id: 4258
 Last Name: POWER RENTAL EQUIPMENT CO
 First Name: Not reported
 Middle Init: Not reported
 Owner: Not reported
 Owner Address: 725 W 39TH AVE
 Owner City: DENVER
 Owner State: CO
 Owner County: DENVER
 Owner Zip: 80216

Tank ID: 1275
 Tank Count: 24749
 Tank Tag: '386-1
 Tank Capacity: 500
 Tank Chemical: 4 - Diesel
 Tank Type: UST
 Tank Owner: Not reported

Tank ID: 1276
 Tank Count: 24749
 Tank Tag: '386-2
 Tank Capacity: 1000
 Tank Chemical: 4 - Diesel
 Tank Type: UST
 Tank Owner: Not reported

Tank ID: 1277
 Tank Count: 24749
 Tank Tag: '386-3
 Tank Capacity: 2000
 Tank Chemical: Kerosene
 Tank Type: UST
 Tank Owner: Not reported

Tank ID: 1278
 Tank Count: 24749
 Tank Tag: '386-4
 Tank Capacity: 300

MAP FINDINGS

Map ID
 Direction
 Distance
 Distance (ft.)Site

EDR ID Number
 EPA ID Number

Database(s)

POWER RENTAL SOUTH (Continued)

U003124305

Tank Chemical: 6 - Used Oil (Waste Oil)
 Tank Type: UST
 Tank Owner: Not reported

42

**PENSKE TRUCK LEASING CO L P
 124 W CIMARRON
 COLORADO SPRINGS, CO 80903**

**LUST U003196840
 UST N/A
 AST
 LUST TRUST**

CO LUST:

Status: Closed
 Facility Name 2: Not reported
 Facility Addr 2: 124 W CIMARRON COLORADO SPRINGS CO 80903
 Event ID: 10599
 Log Date: 3/17/2008 11:25:28 AM

CO UST:

Facility ID: 9307
Facility Status: CLOSED

OWNER:

Owner Id: 2753
 Last Name: PENSKE TRUCK LEASING CO LP
 First Name: Not reported
 Middle Init: Not reported
 Owner: Not reported
 Owner Address: GREEN HILLS ROUTE 10 BOX 7635
 Owner City: READING
 Owner State: PA
 Owner County: BERKS
 Owner Zip: 19603

Tank ID: 24615
 Tank Count: 24749
 Tank Tag: '9307-1
 Tank Capacity: 6000
 Tank Chemical: 4 - Diesel
 Tank Type: UST
 Tank Owner: Not reported

Tank ID: 24616
 Tank Count: 24749
 Tank Tag: '9307-2
 Tank Capacity: 8000
 Tank Chemical: 4 - Diesel
 Tank Type: UST
 Tank Owner: Not reported

Tank ID: 24617
 Tank Count: 24749
 Tank Tag: '9307-3
 Tank Capacity: 8000
 Tank Chemical: 4 - Diesel
 Tank Type: UST
 Tank Owner: Not reported

MAP FINDINGS

Map ID
 Direction
 Distance
 Distance (ft.)Site

EDR ID Number

Database(s) EPA ID Number

PENSKE TRUCK LEASING CO L P (Continued)

U003196840

Tank ID: 24618
 Tank Count: 24749
 Tank Tag: '9307-4
 Tank Capacity: 6000
 Tank Chemical: Gasoline
 Tank Type: UST
 Tank Owner: Not reported

Tank ID: 24619
 Tank Count: 24749
 Tank Tag: '9307-5
 Tank Capacity: 600
 Tank Chemical: 6 - Used Oil (Waste Oil)
 Tank Type: UST
 Tank Owner: Not reported

Tank ID: 24620
 Tank Count: 24749
 Tank Tag: '9307-6
 Tank Capacity: 600
 Tank Chemical: 6 - Used Oil (Waste Oil)
 Tank Type: UST
 Tank Owner: Not reported

Tank ID: 24621
 Tank Count: 24749
 Tank Tag: '9307-7
 Tank Capacity: 20000
 Tank Chemical: 4 - Diesel
 Tank Type: UST
 Tank Owner: Not reported

Tank ID: 24622
 Tank Count: 24749
 Tank Tag: '9307-8
 Tank Capacity: 12000
 Tank Chemical: 1 - Unleaded Regular (RUL)
 Tank Type: UST
 Tank Owner: Not reported

AST:
 Facility Status: CLOSED
 Tank ID: 36058
 Tank Count: 24749
 Facility ID: 9307
 Owner ID: 2753
 Tank Tag: '9307-9
 Capacity: 1000
 Tank Contents: 7 - Lube Oil
 Tank Type: AST
 Owner: PENSKE TRUCK LEASING CO LP
 Tank Owner: Not reported

MAP FINDINGS

Map ID
 Direction
 Distance
 Distance (ft.)Site

EDR ID Number
 EPA ID Number

Database(s)

PENSKE TRUCK LEASING CO L P (Continued)

U003196840

OWNER:

Owner Id: 2753
 Last Name: PENSKE TRUCK LEASING CO LP
 First Name: Not reported
 Middle Init: Not reported
 Owner: Not reported
 Owner Address: GREEN HILLS ROUTE 10 BOX 7635
 Owner City: READING
 Owner State: PA
 Owner County: BERKS
 Owner Zip: 19603

CO LUST TRUST:

Facility ID: 9307
 Payee Name: Ryder Truck Rental, Inc.
 Event ID: 3070
 RAP ID: 2218
 Commissioned Date: 4/17/1998
 Cap Status: Approved
 Eligibility Type Description: Tank Owner/Operator
 Total Percent Reduction: 35.0
 Total Reimbursement for Event: \$233,102.74
 Rap Type Description: Supplemental
 Rap Status: Approved
 Rap Filed Date: 9/22/1997
 Total Reimbursement: \$352,792.49
 Net Reimbursement: \$206,435.15
 FPR Date: 4/17/1998
 Pay Voucher Date: 5/6/1998
 Protest Number: Not reported
 Fund Analyst: Chrystalynn
 Category: Auto Maintenance Facility
 Facility Information: COLORADO SPRINGS, CO 80903, EL PASO County
 Technical Reviewer: Joel Lambe
 Technical Reviewer Phone: Not reported
 Fund Analyst Phone: No Listing
 Special Condition: Not reported

Facility ID: 9307
 Payee Name: Ryder Truck Rental, Inc.
 Event ID: 3070
 RAP ID: 1300
 Commissioned Date: 7/26/1996
 Cap Status: Approved
 Eligibility Type Description: Tank Owner/Operator
 Total Percent Reduction: 35.0
 Total Reimbursement for Event: \$233,102.74
 Rap Type Description: Original
 Rap Status: Approved
 Rap Filed Date: 1/31/1996
 Total Reimbursement: \$51,039.13
 Net Reimbursement: \$26,667.59
 FPR Date: 7/26/1996
 Pay Voucher Date: 8/13/1996
 Protest Number: Not reported
 Fund Analyst: Audrey Hinkel

MAP FINDINGS

Map ID
 Direction
 Distance
 Distance (ft.)Site

EDR ID Number
 EPA ID Number

Database(s)

PENSKE TRUCK LEASING CO L P (Continued)

U003196840

Category: Auto Maintenance Facility
 Facility Information: COLORADO SPRINGS, CO 80903, EL PASO County
 Technical Reviewer: Joel Lambe
 Technical Reviewer Phone: Not reported
 Fund Analyst Phone: No Listing

42

**RYDER TRUCK RENTAL INC
 124 W CIMARRON
 COLORADO SPRINGS, CO 80901**

**LUST S104301758
 CO ERNS N/A**

CO LUST:

Status: Closed
 Facility Name 2: Not reported
 Facility Addr 2: 124 W CIMARRON COLORADO SPRINGS CO 80903
 Event ID: 3070
 Log Date: 9/9/1991

CO ERNS:

Lat/Long: 0 / 0
 Date Entered: 3/29/1996
 Date Reported: 2/2/1996
 Prp Name: EQUEST CORPORATION
 Prp Address: 124 W CIMARRON
 Prp City,St,Zip: COLORADO SPRINGS, CO
 Prp County: EL PASO
 Prp Phone: 719-473-3385-
 Prp Fax: Not reported
 Event Date: 2/1/1996
 Material Type: Oil
 Material1: OIL
 Quantity1: 0
 Water Quantity: 0
 Material2: Not reported
 Quantity2: 0
 Water Quantity2: 0
 Material3: Not reported
 Quantity3: 0
 Water Quantity3: 0
 Source: Fixed Facility
 Cause: Unknown
 Waterway Affctd: Not reported
 Deaths: Not reported
 Evacuation: No
 Responders: Not reported
 Fixed Facility: False
 Land Impact: True
 SurfWater Impact: False
 Notified: CDPHE/EMP
 Action: HMWMD/SW RECOMMENDED THAT THE SOIL STAY IN PLACE.
 Additional: Not reported
 Cause Info: UNKNOWN
 Comments: 100-200 CUBIC YARDS OF CONTAMINATED SOIL DISCOVERED AT THE FORMER RYDER TRUCKRENTAL FACILITY. SOIL I
 Responders: Not reported

Time Entered: 10:42:42 AM
 Reported Time: 8:40:00 AM
 Prp Contact: PATTY HOLDREDGE
 Phone Extension: Not reported
 Mile Post: Not reported
 Event Time: 12:00:00 AM
 Unit1: Unknown Unit
 Water Unit: Not reported
 Unit2: Not reported
 Water Unit2: Not reported
 Unit3: Not reported
 Water unit3: Not reported
 Source Type: OIL SEPARATOR UNIT
 Medium: LAND
 Injuries: Not reported
 Evacuation Numb.: 0
 Air Impact: False
 Grd Water Impact: False

MAP FINDINGS

Map ID
 Direction
 Distance
 Distance (ft.)Site

EDR ID Number
 Database(s) EPA ID Number

42 **CRISSEY FOWLER LUMBER CO** **LUST** **S102720106**
120 W COSTILLA **N/A**
COLORADO SPRINGS, CO 80903

CO LUST:
Status: **Closed**
 Facility Name 2: Not reported
 Facility Addr 2: 120 W COSTILLA COLORADO SPRINGS CO 80903
 Event ID: 5455
 Log Date: 1/10/1990

42 **CRISSEY FOWLER LUMBER CO** **LUST** **S102720101**
132 W COSTILLA **N/A**
COLORADO SPRINGS, CO 80903

CO LUST:
Status: **Closed**
 Facility Name 2: Not reported
 Facility Addr 2: 132 W COSTILLA COLORADO SPRINGS CO 80903
 Event ID: 370
 Log Date: 1/10/1990

42 **CRISSEY FOWLER LUMBER CO** **LUST** **S102720158**
107 W VERMIJO AVE **N/A**
COLORADO SPRINGS, CO 80903

CO LUST:
Status: **Closed**
 Facility Name 2: Not reported
 Facility Addr 2: 107 W VERMIJO AVE COLORADO SPRINGS CO 80903
 Event ID: 968
 Log Date: 1/10/1990

42 **CRISSEY FOWLER LUMBER CO** **LUST** **U003240506**
117 W VERMIJO ST **UST** **N/A**
COLORADO SPRINGS, CO 80901

CO LUST:
Status: **Closed**
 Facility Name 2: CRISSEY FOWLER LUMBER CO
 Facility Addr 2: 117 W VERMIJO ST COLORADO SPRINGS CO 80901
 Event ID: 2137
 Log Date: 1/10/1990

CO UST:
 Facility ID: 3939
Facility Status: **CLOSED**

OWNER:
 Owner Id: 1598
 Last Name: CRISSEY FOWLER LUMBER CO
 First Name: Not reported
 Middle Init: Not reported
 Owner: CRISSEY FOWLER LUMBER CO;
 Owner Address: 117 W VERMIJO BOX 1578
 Owner City: COLORADO SPRINGS
 Owner State: CO

MAP FINDINGS

Map ID
 Direction
 Distance
 Distance (ft.)Site

EDR ID Number

Database(s) EPA ID Number

CRISSEY FOWLER LUMBER CO (Continued)

U003240506

Owner County: EL PASO
 Owner Zip: 80901

Tank ID: 11094
 Tank Count: 24749
 Tank Tag: '3939-1
 Tank Capacity: 1000
 Tank Chemical: Gasoline
 Tank Type: UST
 Tank Owner: Not reported

Tank ID: 11095
 Tank Count: 24749
 Tank Tag: '3939-2
 Tank Capacity: 8000
 Tank Chemical: 4 - Diesel
 Tank Type: UST
 Tank Owner: Not reported

Tank ID: 11096
 Tank Count: 24749
 Tank Tag: '3939-3
 Tank Capacity: 1000
 Tank Chemical: 4 - Diesel
 Tank Type: UST
 Tank Owner: Not reported

Tank ID: 11097
 Tank Count: 24749
 Tank Tag: '3939-4
 Tank Capacity: 1000
 Tank Chemical: Gasoline
 Tank Type: UST
 Tank Owner: Not reported

Tank ID: 11098
 Tank Count: 24749
 Tank Tag: '3939-5
 Tank Capacity: 8000
 Tank Chemical: 4 - Diesel
 Tank Type: UST
 Tank Owner: Not reported

Tank ID: 11099
 Tank Count: 24749
 Tank Tag: '3939-6
 Tank Capacity: 999999999
 Tank Chemical: Gasoline
 Tank Type: UST
 Tank Owner: Not reported

MAP FINDINGS

Map ID			EDR ID Number
Direction			
Distance			
Distance (ft.)	Site	Database(s)	EPA ID Number

43	PUEBLO CLEANING CORPORATION 1 311 SOUTH NEVADA AVENUE COLORADO SPRINGS, CO 80906	FINDS CORRACTS RCRA-CESQG	1000352027 COD980957500
-----------	---	--	--

FINDS:

Other Pertinent Environmental Activity Identified at Site

The NEI (National Emissions Inventory) database contains information on stationary and mobile sources that emit criteria air pollutants and their precursors, as well as hazardous air pollutants (HAPs).

Colorado's Department of Public Health & (CDPHE)'s web-based database that allows environmental program managers to edit their facility locations and allows users to view this information read-only

RCRAInfo is a national information system that supports the Resource Conservation and Recovery Act (RCRA) program through the tracking of events and activities related to facilities that generate, transport, and treat, store, or dispose of hazardous waste. RCRAInfo allows RCRA program staff to track the notification, permit, compliance, and corrective action activities required under RCRA.

CORRACTS:

EPA ID: COD980957500
 EPA Region: 08
 Area Name: PCE SPILL AREA
 Actual Date: 05/04/2000
 Action: CA200 - RFI Approved
 NAICS Code(s): 81232
 Drycleaning and Laundry Services (except Coin-Operated)
 Original schedule date: Not reported
 Schedule end date: Not reported

EPA ID: COD980957500
 EPA Region: 08
 Area Name: ENTIRE FACILITY
 Actual Date: 10/07/1999
 Action: CA100 - RFI Imposition
 NAICS Code(s): 81232
 Drycleaning and Laundry Services (except Coin-Operated)
 Original schedule date: Not reported
 Schedule end date: Not reported

EPA ID: COD980957500
 EPA Region: 08
 Area Name: PCE SPILL AREA
 Actual Date: 10/07/1999
 Action: CA100 - RFI Imposition
 NAICS Code(s): 81232
 Drycleaning and Laundry Services (except Coin-Operated)
 Original schedule date: Not reported
 Schedule end date: Not reported

RCRA-CESQG:

Date form received by agency: 06/12/2003
 Facility name: YOUR VALET DRYCLEANERS

MAP FINDINGS

Map ID
 Direction
 Distance
 Distance (ft.)Site

EDR ID Number
 EPA ID Number

Database(s)

PUEBLO CLEANING CORPORATION 1 (Continued)

1000352027

Facility address: 311 S NEVADA AVE
 COLORADO SPRINGS, CO 80903
 EPA ID: COD980957500
 Mailing address: S 8TH ST
 COLORADO SPRINGS, CO 80906
 Contact: DEWEY P JOHNSON
 Contact address: S 8TH ST
 COLORADO SPRINGS, CO 80906
 Contact country: US
 Contact telephone: (719) 473-3450
 Contact email: Not reported
 EPA Region: 08
 Land type: Private
 Classification: Conditionally Exempt Small Quantity Generator
 Description: Handler: generates 100 kg or less of hazardous waste per calendar month, and accumulates 1000 kg or less of hazardous waste at any time; or generates 1 kg or less of acutely hazardous waste per calendar month, and accumulates at any time: 1 kg or less of acutely hazardous waste; or 100 kg or less of any residue or contaminated soil, waste or other debris resulting from the cleanup of a spill, into or on any land or water, of acutely hazardous waste; or generates 100 kg or less of any residue or contaminated soil, waste or other debris resulting from the cleanup of a spill, into or on any land or water, of acutely hazardous waste during any calendar month, and accumulates at any time: 1 kg or less of acutely hazardous waste; or 100 kg or less of any residue or contaminated soil, waste or other debris resulting from the cleanup of a spill, into or on any land or water, of acutely hazardous waste

Owner/Operator Summary:

Owner/operator name: DEWEY P JOHNSON
 Owner/operator address: DATA NOT REQUESTED
 DATA NOT REQUESTED, CO 99999
 Owner/operator country: Not reported
 Owner/operator telephone: (999) 999-9999
 Legal status: Private
 Owner/Operator Type: Owner
 Owner/Op start date: 01/01/0001
 Owner/Op end date: Not reported

Owner/operator name: YOUR VALET DRYCLEANERS
 Owner/operator address: S NEVADA AVE
 COLORADO SPRINGS, CO 80903
 Owner/operator country: Not reported
 Owner/operator telephone: (719) 473-3450
 Legal status: Private
 Owner/Operator Type: Operator
 Owner/Op start date: 06/12/2003
 Owner/Op end date: Not reported

Handler Activities Summary:

U.S. importer of hazardous waste: No
 Mixed waste (haz. and radioactive): No
 Recycler of hazardous waste: No
 Transporter of hazardous waste: No
 Treater, storer or disposer of HW: No

MAP FINDINGS

Map ID
 Direction
 Distance
 Distance (ft.)Site

EDR ID Number
 EPA ID Number

Database(s)

PUEBLO CLEANING CORPORATION 1 (Continued)

1000352027

Underground injection activity: No
 On-site burner exemption: No
 Furnace exemption: No
 Used oil fuel burner: No
 Used oil processor: No
 User oil refiner: No
 Used oil fuel marketer to burner: No
 Used oil Specification marketer: No
 Used oil transfer facility: No
 Used oil transporter: No
 Off-site waste receiver: Commercial status unknown

Historical Generators:

Date form received by agency: 12/16/1985
 Facility name: YOUR VALET DRYCLEANERS
 Classification: Small Quantity Generator

Corrective Action Summary:

Event date: 10/07/1999
 Event: RFI Imposition

Event date: 05/04/2000
 Event: Corrective Action Process Terminated

Event date: 05/04/2000
 Event: RFI Approved

Facility Has Received Notices of Violations:

Regulation violated: SR - 264/265
 Area of violation: TSD - General
 Date violation determined: 06/04/2001
 Date achieved compliance: 07/08/2001
 Violation lead agency: State
 Enforcement action: Not reported
 Enforcement action date: Not reported
 Enf. disposition status: Not reported
 Enf. disp. status date: Not reported
 Enforcement lead agency: Not reported
 Proposed penalty amount: Not reported
 Final penalty amount: Not reported
 Paid penalty amount: Not reported

Regulation violated: Not reported
 Area of violation: Generators - General
 Date violation determined: 10/11/1989
 Date achieved compliance: 04/07/1990
 Violation lead agency: State
 Enforcement action: WRITTEN INFORMAL
 Enforcement action date: 01/05/1990
 Enf. disposition status: Not reported
 Enf. disp. status date: Not reported
 Enforcement lead agency: State
 Proposed penalty amount: Not reported
 Final penalty amount: Not reported
 Paid penalty amount: Not reported

MAP FINDINGS

Map ID
 Direction
 Distance
 Distance (ft.)Site

EDR ID Number
 EPA ID Number

Database(s)

PUEBLO CLEANING CORPORATION 1 (Continued)

1000352027

Evaluation Action Summary:

Evaluation date: 06/12/2003
 Evaluation: COMPLIANCE EVALUATION INSPECTION ON-SITE
 Area of violation: Not reported
 Date achieved compliance: Not reported
 Evaluation lead agency: State

Evaluation date: 06/04/2001
 Evaluation: NON-FINANCIAL RECORD REVIEW
 Area of violation: TSD - General
 Date achieved compliance: 07/08/2001
 Evaluation lead agency: State

Evaluation date: 10/11/1989
 Evaluation: COMPLIANCE EVALUATION INSPECTION ON-SITE
 Area of violation: Generators - General
 Date achieved compliance: 04/07/1990
 Evaluation lead agency: State

44

**BROOKHARTS INC
 704 S SIERRA MADRE
 COLORADO SPRINGS, CO 80903**

**LUST U004008239
 UST N/A**

CO LUST:

Status: Closed
 Facility Name 2: BROOKHARTS INC
 Facility Addr 2: 704 S SIERRA MADRE COLORADO SPRINGS CO 80903
 Event ID: 748
 Log Date: 1/22/1991

CO UST:

Facility ID: 976
Facility Status: CLOSED

OWNER:

Owner Id: 697
 Last Name: BROOKHARTS INC
 First Name: Not reported
 Middle Init: Not reported
 Owner: BROOKHARTS INC;
 Owner Address: 704 S SIERRA MADRE
 Owner City: COLORADO SPRINGS
 Owner State: CO
 Owner County: EL PASO
 Owner Zip: 80903

Tank ID: 2847
 Tank Count: 24749
 Tank Tag: '976-1
 Tank Capacity: 15000
 Tank Chemical: Gasoline
 Tank Type: UST
 Tank Owner: Not reported

MAP FINDINGS

Map ID
 Direction
 Distance
 Distance (ft.)Site

EDR ID Number

Database(s) EPA ID Number

**44 BROOKHART BUILDING CENTER
 704 S SIERRA MADRE
 COLORADO SPRINGS, CO 80903**

**VCP 1004346086
 N/A**

CO VCP:

File Number: 961218-1
 CO ID: VS-00059
 Program: VCRA
 Application ID: VA-00069
 Application Type: Voluntary Cleanup
 Applicant name: BROOKHART BUILDING CENTER I
 Supplemental address: Not reported
 Major contaminants: Not reported
 Parent program: Not reported
 Parent ID: Not reported
 Parent type: Not reported
 Project Mngr: MARK WALKER
 Date received: 12/18/1996
 Extension Y or N: No
 Length (days): 0
 Date due: 1/31/1997
 Decision: APPROVED
 Date Review Complete: 1/23/1997
 Decision reason: Not reported
 Date revoked: Not reported
 Reason for revoke: Not reported
 Remediation start date: 1/23/1998
 Remediation end date: 1/23/1999
 Remed Complete Date: Not reported
 Review cost: \$970.84
 Tax Credit: No
 Tax credit: Not reported
 Residences created: Not reported
 Jobs created: Not reported
 Cleanup acres: 2.2
 Other issues: Upgradient Source
 Land Use Restrictions: MIXED - INDUST+COM|1||N||
 Media Affected: GROUND WATER Volatile Organic Compounds(VOCs)
 Media Affected: GROUND WATER Volatile Organic Compounds(VOCs)

File Number: 970925-1
 CO ID: VS-00059
 Program: VCRA
 Application ID: VA-00097
 Application Type: No action determined
 Applicant name: BROOKHART BLDG CENTER II
 Supplemental address: Not reported
 Major contaminants: Not reported
 Parent program: VCRA
 Parent ID: VA-00069
 Parent type: VCUP
 Project Mngr: MARK WALKER
 Date received: 9/25/1997
 Extension Y or N: No
 Length (days): 0
 Date due: 11/7/1997
 Decision: APPROVED

MAP FINDINGS

Map ID
 Direction
 Distance
 Distance (ft.)Site

EDR ID Number
 EPA ID Number

Database(s)

BROOKHART BUILDING CENTER (Continued)

1004346086

Date Review Complete: 11/4/1997
 Decision reason: Not reported
 Date revoked: Not reported
 Reason for revoke: Not reported
 Remediation start date: Not reported
 Remediation end date: Not reported
 Remed Complete Date: Not reported
 Review cost: \$410.74
 Tax Credit: No
 Tax credit: Not reported
 Residences created: Not reported
 Jobs created: Not reported
 Cleanup acres: Not reported
 Other issues: CLOSURE
 Land Use Restrictions: MIXED - INDUST+COM|1||N||
 Media Affected: GROUND WATER Volatile Organic Compounds(VOCs)

 Media Affected: GROUND WATER Volatile Organic Compounds(VOCs)

44

**DENVER BURGLAR ALARM CO INC
 617 S SIERRA MADRE
 COLORADO SPRINGS, CO 80903**

**LUST U003117554
 UST N/A**

CO LUST:

Status: Closed
 Facility Name 2: DENVER BURGLAR ALARM CO INC
 Facility Addr 2: 617 S SIERRA MADRE COLORADO SPRINGS CO 80903
 Event ID: 4575
 Log Date: 3/21/1997

CO UST:

Facility ID: 2697
Facility Status: CLOSED

OWNER:

Owner Id: 1749
 Last Name: DENVER BURGLAR ALARM CO
 First Name: Not reported
 Middle Init: Not reported
 Owner: DENVER BURGLAR ALARM CO;
 Owner Address: 1955 SHERMAN ST
 Owner City: DENVER
 Owner State: CO
 Owner County: DENVER
 Owner Zip: 80203

Tank ID: 7480
 Tank Count: 24749
 Tank Tag: '2697-1
 Tank Capacity: 3000
 Tank Chemical: 4 - Diesel
 Tank Type: UST
 Tank Owner: Not reported

Tank ID: 7481

MAP FINDINGS

Map ID
 Direction
 Distance
 Distance (ft.)Site

EDR ID Number
 EPA ID Number

Database(s)

DENVER BURGLAR ALARM CO INC (Continued)

U003117554

Tank Count: 24749
 Tank Tag: '2697-2
 Tank Capacity: 3000
 Tank Chemical: Gasoline
 Tank Type: UST
 Tank Owner: Not reported

45

MARTIN DRAKE POWER PLANT CS

AST S100795814
HIST LF N/A

EL PASO (County), CO

AST:

Facility Status: OPEN
 Tank ID: 35362
 Tank Count: 14309
 Facility ID: 9679
 Owner ID: 1091
 Tank Tag: '9679-6
 Capacity: 12000
 Tank Contents: 4 - Diesel
 Tank Type: AST
 Owner: COLORADO SPRINGS UTILITIES
 Tank Owner: Not reported

Facility Status: CLOSED
 Tank ID: 25766
 Tank Count: 24749
 Facility ID: 9679
 Owner ID: 1091
 Tank Tag: '9679-1
 Capacity: 10500
 Tank Contents: 4 - Diesel
 Tank Type: AST
 Owner: COLORADO SPRINGS UTILITIES
 Tank Owner: Not reported

Facility Status: CLOSED
 Tank ID: 25767
 Tank Count: 24749
 Facility ID: 9679
 Owner ID: 1091
 Tank Tag: '9679-2
 Capacity: 16000
 Tank Contents: Z Unknown
 Tank Type: AST
 Owner: COLORADO SPRINGS UTILITIES
 Tank Owner: Not reported

Facility Status: CLOSED
 Tank ID: 25768
 Tank Count: 24749
 Facility ID: 9679
 Owner ID: 1091
 Tank Tag: '9679-3
 Capacity: 16000
 Tank Contents: Z Unknown
 Tank Type: AST
 Owner: COLORADO SPRINGS UTILITIES

MAP FINDINGS

Map ID
 Direction
 Distance
 Distance (ft.)Site

EDR ID Number
 EPA ID Number

Database(s)

MARTIN DRAKE POWER PLANT CS (Continued)

S100795814

Tank Owner: Not reported
 Facility Status: CLOSED
 Tank ID: 25770
 Tank Count: 24749
 Facility ID: 9679
 Owner ID: 1091
 Tank Tag: '9679-5
 Capacity: 2000
 Tank Contents: 4 - Diesel
 Tank Type: AST
 Owner: COLORADO SPRINGS UTILITIES
 Tank Owner: Not reported

Facility Status: OPEN
 Tank ID: 25769
 Tank Count: 14309
 Facility ID: 9679
 Owner ID: 1091
 Tank Tag: '9679-4
 Capacity: 3337
 Tank Contents: 7 - Lube Oil
 Tank Type: AST
 Owner: COLORADO SPRINGS UTILITIES
 Tank Owner: Not reported

OWNER:

Owner Id: 1091
 Last Name: COLORADO SPRINGS UTILITIES
 First Name: Not reported
 Middle Init: Not reported
 Owner: Not reported
 Owner Address: PO BOX 1103
 Owner City: COLORADO SPRINGS
 Owner State: CO
 Owner County: EL PASO
 Owner Zip: 80947

CO HISTORICAL LF:

Owner:	Not reported	Alternate Phone:	Not reported
Owner contact:	Not reported	Facility Type:	IMPOUNDMENT
Owner Address:	Not reported	Township:	T14
Owner City,St,Zip:	Not reported	Class:	Not reported
Owner Phone:	Not reported	Incorporated:	Not reported
Operator:	Not reported	CY Q:	Not reported
Operator Contact:	Not reported	CD Holder:	Not reported
Operator Addr:	Not reported		
Operator City,State,Zip:	Not reported		
Operator Phone:	Not reported		
Alt. Contact:	Not reported		
Unique ID:	Not reported		
Section:	S24		
Range:	R67		
Directions:	Not reported		
Nearest Town:	0240		
CD Status:	A		

MAP FINDINGS

Map ID
 Direction
 Distance
 Distance (ft.)Site

EDR ID Number
 EPA ID Number

Database(s)

MARTIN DRAKE POWER PLANT CS (Continued)

S100795814

CD Date:	Not reported	Was VOL:	Not reported
Size AC VO:	1 - 10	Last Inspection:	Not reported
Last Inspector:	Not reported	GW_MONITOR:	Not reported
Attended:	Not reported	Landfill Life:	0
CH4MONITOR:	Not reported	Leach Col:	Not reported
Daily Cov:	Not reported	Liner Type:	Not reported
Liner:	Not reported	Recycling:	Not reported
Open Burn:	Not reported	Waste IMP:	Not reported
Transfer:	Not reported	Leachate:	Not reported
Fly Ash:	Not reported	Sludge Pond:	Not reported
Biomedical:	Not reported	CH4 Recover:	Not reported
Asbestos:	Not reported	Tire CD:	Not reported
Tire Piles:	Not reported	Op Code:	D
AMT Tires:	Not reported	Permit:	D
Private:	MARTIN DRAKE POWER	Hazardous Type:	CHEMICAL
Waste Type:	LIQUIDS	Hazardous Rank:	C
Impact:	GW	Source Ref:	B
Comply Status:	Not reported		
Comments:	7-B 2PONDS 1 5ACRE 9-C COOLING WATERS		

46

SOUTH POINTE LINCOLN MERCURY, INC.
945 MOTOR CITY DR
COLORADO SPRINGS, CO 80906

FINDS 1000111926
LUST COD982648412
RCRA-CESQG

FINDS:

Other Pertinent Environmental Activity Identified at Site

Colorado's Department of Public Health & (CDPHE)'s web-based database that allows environmental program managers to edit their facility locations and allows users to view this information read-only

RCRAInfo is a national information system that supports the Resource Conservation and Recovery Act (RCRA) program through the tracking of events and activities related to facilities that generate, transport, and treat, store, or dispose of hazardous waste. RCRAInfo allows RCRA program staff to track the notification, permit, compliance, and corrective action activities required under RCRA.

CO LUST:

Status: Closed
 Facility Name 2: KEN ELLEGARD LINC/MERC
 Facility Addr 2: 945 MOTOR CITY DR COLORADO SPRINGS CO 80906
 Event ID: 6817
 Log Date: 8/26/1998

RCRA-CESQG:

Date form received by agency: 09/12/2007
 Facility name: SOUTH POINTE LINCOLN MERCURY, INC.
 Facility address: 945 MOTOR CITY DR
 COLORADO SPRINGS, CO 80906
 EPA ID: COD982648412
 Mailing address: MOTOR CITY DR
 COLORADO SPRINGS, CO 80906
 Contact: DALE HUNTINGTON
 Contact address: MOTOR CITY DR
 COLORADO SPRINGS, CO 80906

MAP FINDINGS

Map ID
 Direction
 Distance
 Distance (ft.)Site

EDR ID Number
 EPA ID Number

Database(s)

SOUTH POINTE LINCOLN MERCURY, INC. (Continued)

1000111926

Contact country: US
 Contact telephone: (719) 577-9000
 Contact email: Not reported
 EPA Region: 08
 Classification: Conditionally Exempt Small Quantity Generator
 Description: Handler: generates 100 kg or less of hazardous waste per calendar month, and accumulates 1000 kg or less of hazardous waste at any time; or generates 1 kg or less of acutely hazardous waste per calendar month, and accumulates at any time: 1 kg or less of acutely hazardous waste; or 100 kg or less of any residue or contaminated soil, waste or other debris resulting from the cleanup of a spill, into or on any land or water, of acutely hazardous waste; or generates 100 kg or less of any residue or contaminated soil, waste or other debris resulting from the cleanup of a spill, into or on any land or water, of acutely hazardous waste during any calendar month, and accumulates at any time: 1 kg or less of acutely hazardous waste; or 100 kg or less of any residue or contaminated soil, waste or other debris resulting from the cleanup of a spill, into or on any land or water, of acutely hazardous waste

Owner/Operator Summary:

Owner/operator name: SOUTH POINTE LINCOLN MERCURY
 Owner/operator address: 945 MOTOR CITY DRIVE
 COLORADO SPRINGS, CO 80906
 Owner/operator country: Not reported
 Owner/operator telephone: (719) 577-9000
 Legal status: Private
 Owner/Operator Type: Owner
 Owner/Op start date: Not reported
 Owner/Op end date: Not reported

Owner/operator name: SOUTH POINTE LINCOLN MERCURY
 Owner/operator address: MOTOR CITY DRIVE
 COLORADO SPRINGS, CO 80906
 Owner/operator country: US
 Owner/operator telephone: (719) 577-9000
 Legal status: Private
 Owner/Operator Type: Operator
 Owner/Op start date: 09/12/2007
 Owner/Op end date: Not reported

Handler Activities Summary:

U.S. importer of hazardous waste: No
 Mixed waste (haz. and radioactive): No
 Recycler of hazardous waste: No
 Transporter of hazardous waste: No
 Treater, storer or disposer of HW: No
 Underground injection activity: No
 On-site burner exemption: No
 Furnace exemption: No
 Used oil fuel burner: No
 Used oil processor: No
 User oil refiner: No
 Used oil fuel marketer to burner: No
 Used oil Specification marketer: No
 Used oil transfer facility: No

MAP FINDINGS

Map ID			EDR ID Number
Direction			
Distance			
Distance (ft.)	Site	Database(s)	EPA ID Number

SOUTH POINTE LINCOLN MERCURY, INC. (Continued)

1000111926

Used oil transporter: No
 Off-site waste receiver: Commercial status unknown

Historical Generators:

Date form received by agency: 06/29/2000
 Facility name: SOUTH POINTE LINCOLN MERCURY, INC.
 Classification: Small Quantity Generator

Hazardous Waste Summary:

Waste code: D001
 Waste name: IGNITABLE HAZARDOUS WASTES ARE THOSE WASTES WHICH HAVE A FLASHPOINT OF LESS THAN 140 DEGREES FAHRENHEIT AS DETERMINED BY A PENSKEY-MARTENS CLOSED CUP FLASH POINT TESTER. ANOTHER METHOD OF DETERMINING THE FLASH POINT OF A WASTE IS TO REVIEW THE MATERIAL SAFETY DATA SHEET, WHICH CAN BE OBTAINED FROM THE MANUFACTURER OR DISTRIBUTOR OF THE MATERIAL. LACQUER THINNER IS AN EXAMPLE OF A COMMONLY USED SOLVENT WHICH WOULD BE CONSIDERED AS IGNITABLE HAZARDOUS WASTE.

Waste code: D018
 Waste name: BENZENE

Waste code: D039
 Waste name: TETRACHLOROETHYLENE

Waste code: D040
 Waste name: TRICHLOROETHYLENE

Violation Status: No violations found

**46 ALPINE PORSCHE-AUDI INC
 1020 MOTOR CITY DR
 COLORADO SPRINGS, CO 80906**

**LUST S107554703
 N/A**

CO LUST:

Status: Closed
 Facility Name 2: ALPINE MOTOR SPORTS INC
 Facility Addr 2: 1020 MOTOR CITY DR COLORADO SPRINGS CO 80906
 Event ID: 99
 Log Date: 6/1/1993

ORPHAN SUMMARY

City	EDR ID	Site Name	Site Address	Zip	Database(s)
COLORADO SPRINGS	94391954	HIGHWAY 24	HIGHWAY 24		ERNS
COLORADO SPRINGS	2002615371	HWY 24 & CONSTITUTION AVE	HWY 24 & CONSTITUTION AVE		ERNS
COLORADO SPRINGS	S107555217	DANIELS CHEVROLET	18 - 32 S WEBER ST	80903	LUST
COLORADO SPRINGS	U003124441	WALMART STORE	525 - 697 S 8TH ST	80903	LUST, UST
COLORADO SPRINGS	U004008552	PEOPLES NATURAL GAS	HWY 85 & 87	80904	UST
COLORADO SPRINGS	U004006539	POWER RENTAL SOUTH	7370 HWY 94 E	80903	UST, AST
COLORADO SPRINGS	94392057	US AIR FORCE ACADEMY / INTERIOR DR. & CROSS DR.	US AIR FORCE ACADEMY / INTERIOR DR. & CROSS DR.		ERNS
COLORADO SPRINGS	2004732354	US AIR FORCE ACADEMY NEAR SIJAN HALL	US AIR FORCE ACADEMY NEAR SIJAN HALL		ERNS
COLORADO SPRINGS	1004679367	COLORADO DEPT OF HWYS - COLO SPRINGS	18 E ARVADA I-25 MP 139.91	80906	FINDS, RCRA-NonGen
COLORADO SPRINGS	U003120731	ALMAGRE MOUNTAIN MICROWAVE REPEATER	12315 BEAVER CREEK RD	80906	UST
COLORADO SPRINGS	S107470620	CITY OF COLORADO SPRINGS	BIJOU / CASCADE 2 E BIJOU	80903	LUST
COLORADO SPRINGS	A100184753	SNYDER QUARRY	1001 BLACK CANYON RD	80904	AST
COLORADO SPRINGS	S107982363	SNYDER QUARRY	1001 BLACK CANYON RD	80904	LUST, LAST
COLORADO SPRINGS	1008372270	CACHE LA POUDDRE BRIDGE AT MONUMENT CREEK	CACHE LA POUDDRE BRIDGE AT MONU	80903	RCRA-NonGen
COLORADO SPRINGS	1010562446	CUSHMAN & WAKEFIELD OF COLORADO	90 S CASCADE AVE SUITE 470	80903	RCRA-CESQG
COLORADO SPRINGS	U003119383	PERA CHASE STONE CENTER MANAGEMENT CO	100 CHASE STONE CTR 280 HOLLY	80903	UST
COLORADO SPRINGS	1010562460	CITY OF COLORADO SPRINGS - FORMER MANUFA	25 CIMINO DR	80903	RCRA-CESQG
COLORADO SPRINGS	2006788721	COLORADO STATE HWY 24	COLORADO STATE HWY 24		ERNS
COLORADO SPRINGS	S102720078	VACANT LOT	218 S CONEJOS	80903	LUST
COLORADO SPRINGS	1007839004	WALMART	SE CORNER OF ABBOTT LN AND AUTO CENTER DRIVE	80906	FINDS, VCP
COLORADO SPRINGS	S105567261	A P HARLEY	324 COSTILLA	80903	LUST
COLORADO SPRINGS	1003877341	PINELLO LANDFILL	15 MI E OF COLO SPGS - HWY 94	80904	CERC-NFRAP
COLORADO SPRINGS	S105567476	RAINMAKER CAR WASH	530 GARDEN OF GODS RD	80906	LUST
COLORADO SPRINGS	U004007752	BODY SHOP	320 GARNER	80903	UST
COLORADO SPRINGS	1008212894	NEAR THE INTERSECTION OF HIGHWAY 24 AND 8TH STREET	690 W. HIGHWAY 24	80905	FINDS
COLORADO SPRINGS	1010562371	U PULL AND PAY LLC	3745 S HWY 85-87	80906	RCRA-CESQG
COLORADO SPRINGS	S102052998	MYRON STRATTON HOUSE	2525 S HWY 115	80906	LUST
COLORADO SPRINGS	S105567297	SAND CREEK LIFT STATION	3720 S HWY 85787	80906	LUST
COLORADO SPRINGS	S102720062	THOMAS R BROWN & ASSOC INC	1134 MANITOU AVE	80904	LUST
COLORADO SPRINGS	A100184804	KETTLE CREEK DIESEL GENERATORS	2/3 MILE E OF HWY 83	80906	AST
COLORADO SPRINGS	1001227107	PINE VALLEY WATER TRTMNT PLANT	630 W MONUMENT CREEK RD	80904	FINDS, RCRA-CESQG
COLORADO SPRINGS	1010562496	KEN'S COLORS INC	914 MOTOR CITY DR SUITE AA2	80906	RCRA-CESQG
COLORADO SPRINGS	A100266422	LITHIA JEEP/CHRYSLER OF COLORADO SPRINGS	15 MOTOR WAY	80906	AST
COLORADO SPRINGS	1003877903	PORTLAND MILL SITE	NEAR EQUESTRIAN CENTER ON W RIO GRNADE R	80906	CERC-NFRAP
COLORADO SPRINGS	1009806040	GOLD HILL MESA	SE OF US HWY 24 AND 21ST STREET	80904	US BROWNFIELDS
COLORADO SPRINGS	1000881024	ACORN PETROLEUM CO	529 S SAHWATCH	80903	FINDS, LUST, UST, RCRA-NonGen
COLORADO SPRINGS	S105684574	BURGER KING	SOUTHERN CROSS SHOPPING CENTER 217 E ST ELMO ST	80906	LUST
COLORADO SPRINGS	A100289042	BRUNOS	740 8TH ST	80905	AST
COLORADO SPRINGS	U003240175	ALL STAR RENTAL	1644 S TEJON ST	80906	LUST, UST, AST, LUST TRUST
COLORADO SPRINGS	91224218	5855 TERMINAL AVE/POWERS & HWY 24	5855 TERMINAL AVE/POWERS & HWY 24		ERNS
COLORADO SPRINGS	U003517730	KOAA TV	6130 TRANSMITTER LANE CHEYENNE MOUNTAIN	80906	UST

ORPHAN SUMMARY

City	EDR ID	Site Name	Site Address	Zip	Database(s)
COLORADO SPRINGS	S107555646	KOAA TV	6130 TRANSMITTER LANE CHEYENNE MOUNTAIN	80906	LUST
MANITOU SPRINGS	U004008516	CAVE OF THE WINDS	HWY 24 W	80829	UST
MANITOU SPRINGS	A100289387	AUTO TECH #6	304 MIDLAND	80829	AST

GOVERNMENT RECORDS SEARCHED / DATA CURRENCY TRACKING

To maintain currency of the following federal and state databases, EDR contacts the appropriate governmental agency on a monthly or quarterly basis, as required.

Number of Days to Update: Provides confirmation that EDR is reporting records that have been updated within 90 days from the date the government agency made the information available to the public.

FEDERAL RECORDS

NPL: National Priority List

National Priorities List (Superfund). The NPL is a subset of CERCLIS and identifies over 1,200 sites for priority cleanup under the Superfund Program. NPL sites may encompass relatively large areas. As such, EDR provides polygon coverage for over 1,000 NPL site boundaries produced by EPA's Environmental Photographic Interpretation Center (EPIC) and regional EPA offices.

Date of Government Version: 04/30/2008	Source: EPA
Date Data Arrived at EDR: 05/06/2008	Telephone: N/A
Date Made Active in Reports: 06/09/2008	Last EDR Contact: 07/28/2008
Number of Days to Update: 34	Next Scheduled EDR Contact: 10/27/2008
	Data Release Frequency: Quarterly

NPL Site Boundaries

Sources:

EPA's Environmental Photographic Interpretation Center (EPIC)
Telephone: 202-564-7333

EPA Region 1
Telephone 617-918-1143

EPA Region 6
Telephone: 214-655-6659

EPA Region 3
Telephone 215-814-5418

EPA Region 7
Telephone: 913-551-7247

EPA Region 4
Telephone 404-562-8033

EPA Region 8
Telephone: 303-312-6774

EPA Region 5
Telephone 312-886-6686

EPA Region 9
Telephone: 415-947-4246

EPA Region 10
Telephone 206-553-8665

Proposed NPL: Proposed National Priority List Sites

A site that has been proposed for listing on the National Priorities List through the issuance of a proposed rule in the Federal Register. EPA then accepts public comments on the site, responds to the comments, and places on the NPL those sites that continue to meet the requirements for listing.

Date of Government Version: 04/30/2008	Source: EPA
Date Data Arrived at EDR: 05/06/2008	Telephone: N/A
Date Made Active in Reports: 06/09/2008	Last EDR Contact: 07/28/2008
Number of Days to Update: 34	Next Scheduled EDR Contact: 10/27/2008
	Data Release Frequency: Quarterly

DELISTED NPL: National Priority List Deletions

The National Oil and Hazardous Substances Pollution Contingency Plan (NCP) establishes the criteria that the EPA uses to delete sites from the NPL. In accordance with 40 CFR 300.425.(e), sites may be deleted from the NPL where no further response is appropriate.

Date of Government Version: 04/30/2008	Source: EPA
Date Data Arrived at EDR: 05/06/2008	Telephone: N/A
Date Made Active in Reports: 06/09/2008	Last EDR Contact: 07/28/2008
Number of Days to Update: 34	Next Scheduled EDR Contact: 10/27/2008
	Data Release Frequency: Quarterly

GOVERNMENT RECORDS SEARCHED / DATA CURRENCY TRACKING

NPL LIENS: Federal Superfund Liens

Federal Superfund Liens. Under the authority granted the USEPA by CERCLA of 1980, the USEPA has the authority to file liens against real property in order to recover remedial action expenditures or when the property owner received notification of potential liability. USEPA compiles a listing of filed notices of Superfund Liens.

Date of Government Version: 10/15/1991	Source: EPA
Date Data Arrived at EDR: 02/02/1994	Telephone: 202-564-4267
Date Made Active in Reports: 03/30/1994	Last EDR Contact: 08/18/2008
Number of Days to Update: 56	Next Scheduled EDR Contact: 11/17/2008
	Data Release Frequency: No Update Planned

CERCLIS: Comprehensive Environmental Response, Compensation, and Liability Information System

CERCLIS contains data on potentially hazardous waste sites that have been reported to the USEPA by states, municipalities, private companies and private persons, pursuant to Section 103 of the Comprehensive Environmental Response, Compensation, and Liability Act (CERCLA). CERCLIS contains sites which are either proposed to or on the National Priorities List (NPL) and sites which are in the screening and assessment phase for possible inclusion on the NPL.

Date of Government Version: 04/08/2008	Source: EPA
Date Data Arrived at EDR: 04/25/2008	Telephone: 703-412-9810
Date Made Active in Reports: 05/21/2008	Last EDR Contact: 07/22/2008
Number of Days to Update: 26	Next Scheduled EDR Contact: 09/15/2008
	Data Release Frequency: Quarterly

CERCLIS-NFRAP: CERCLIS No Further Remedial Action Planned

Archived sites are sites that have been removed and archived from the inventory of CERCLIS sites. Archived status indicates that, to the best of EPA's knowledge, assessment at a site has been completed and that EPA has determined no further steps will be taken to list this site on the National Priorities List (NPL), unless information indicates this decision was not appropriate or other considerations require a recommendation for listing at a later time. This decision does not necessarily mean that there is no hazard associated with a given site; it only means that, based upon available information, the location is not judged to be a potential NPL site.

Date of Government Version: 12/03/2007	Source: EPA
Date Data Arrived at EDR: 12/06/2007	Telephone: 703-412-9810
Date Made Active in Reports: 02/20/2008	Last EDR Contact: 06/17/2008
Number of Days to Update: 76	Next Scheduled EDR Contact: 09/15/2008
	Data Release Frequency: Quarterly

LIENS 2: CERCLA Lien Information

A Federal CERCLA ('Superfund') lien can exist by operation of law at any site or property at which EPA has spent Superfund monies. These monies are spent to investigate and address releases and threatened releases of contamination. CERCLIS provides information as to the identity of these sites and properties.

Date of Government Version: 06/13/2008	Source: Environmental Protection Agency
Date Data Arrived at EDR: 06/27/2008	Telephone: 202-564-6023
Date Made Active in Reports: 08/08/2008	Last EDR Contact: 08/18/2008
Number of Days to Update: 42	Next Scheduled EDR Contact: 11/17/2008
	Data Release Frequency: Varies

CORRACTS: Corrective Action Report

CORRACTS identifies hazardous waste handlers with RCRA corrective action activity.

Date of Government Version: 03/26/2008	Source: EPA
Date Data Arrived at EDR: 04/02/2008	Telephone: 800-424-9346
Date Made Active in Reports: 05/06/2008	Last EDR Contact: 06/02/2008
Number of Days to Update: 34	Next Scheduled EDR Contact: 09/01/2008
	Data Release Frequency: Quarterly

RCRA-TSDF: RCRA - Transporters, Storage and Disposal

RCRAInfo is EPA's comprehensive information system, providing access to data supporting the Resource Conservation and Recovery Act (RCRA) of 1976 and the Hazardous and Solid Waste Amendments (HSWA) of 1984. The database includes selective information on sites which generate, transport, store, treat and/or dispose of hazardous waste as defined by the Resource Conservation and Recovery Act (RCRA). Transporters are individuals or entities that move hazardous waste from the generator offsite to a facility that can recycle, treat, store, or dispose of the waste. TSDFs treat, store, or dispose of the waste.

GOVERNMENT RECORDS SEARCHED / DATA CURRENCY TRACKING

Date of Government Version: 05/12/2008
Date Data Arrived at EDR: 06/13/2008
Date Made Active in Reports: 08/08/2008
Number of Days to Update: 56

Source: Environmental Protection Agency
Telephone: 303-312-6149
Last EDR Contact: 08/21/2008
Next Scheduled EDR Contact: 11/17/2008
Data Release Frequency: Quarterly

RCRA-LQG: RCRA - Large Quantity Generators

RCRAInfo is EPA's comprehensive information system, providing access to data supporting the Resource Conservation and Recovery Act (RCRA) of 1976 and the Hazardous and Solid Waste Amendments (HSWA) of 1984. The database includes selective information on sites which generate, transport, store, treat and/or dispose of hazardous waste as defined by the Resource Conservation and Recovery Act (RCRA). Large quantity generators (LQGs) generate over 1,000 kilograms (kg) of hazardous waste, or over 1 kg of acutely hazardous waste per month.

Date of Government Version: 05/12/2008
Date Data Arrived at EDR: 06/13/2008
Date Made Active in Reports: 08/08/2008
Number of Days to Update: 56

Source: Environmental Protection Agency
Telephone: 303-312-6149
Last EDR Contact: 08/21/2008
Next Scheduled EDR Contact: 11/17/2008
Data Release Frequency: Quarterly

RCRA-SQG: RCRA - Small Quantity Generators

RCRAInfo is EPA's comprehensive information system, providing access to data supporting the Resource Conservation and Recovery Act (RCRA) of 1976 and the Hazardous and Solid Waste Amendments (HSWA) of 1984. The database includes selective information on sites which generate, transport, store, treat and/or dispose of hazardous waste as defined by the Resource Conservation and Recovery Act (RCRA). Small quantity generators (SQGs) generate between 100 kg and 1,000 kg of hazardous waste per month.

Date of Government Version: 05/12/2008
Date Data Arrived at EDR: 06/13/2008
Date Made Active in Reports: 08/08/2008
Number of Days to Update: 56

Source: Environmental Protection Agency
Telephone: 303-312-6149
Last EDR Contact: 08/21/2008
Next Scheduled EDR Contact: 11/17/2008
Data Release Frequency: Quarterly

RCRA-CESQG: RCRA - Conditionally Exempt Small Quantity Generators

RCRAInfo is EPA's comprehensive information system, providing access to data supporting the Resource Conservation and Recovery Act (RCRA) of 1976 and the Hazardous and Solid Waste Amendments (HSWA) of 1984. The database includes selective information on sites which generate, transport, store, treat and/or dispose of hazardous waste as defined by the Resource Conservation and Recovery Act (RCRA). Conditionally exempt small quantity generators (CESQGs) generate less than 100 kg of hazardous waste, or less than 1 kg of acutely hazardous waste per month.

Date of Government Version: 05/12/2008
Date Data Arrived at EDR: 06/13/2008
Date Made Active in Reports: 08/08/2008
Number of Days to Update: 56

Source: Environmental Protection Agency
Telephone: 303-312-6149
Last EDR Contact: 08/21/2008
Next Scheduled EDR Contact: 11/17/2008
Data Release Frequency: Varies

RCRA-NonGen: RCRA - Non Generators

RCRAInfo is EPA's comprehensive information system, providing access to data supporting the Resource Conservation and Recovery Act (RCRA) of 1976 and the Hazardous and Solid Waste Amendments (HSWA) of 1984. The database includes selective information on sites which generate, transport, store, treat and/or dispose of hazardous waste as defined by the Resource Conservation and Recovery Act (RCRA). Non-Generators do not presently generate hazardous waste.

Date of Government Version: 05/12/2008
Date Data Arrived at EDR: 06/13/2008
Date Made Active in Reports: 08/08/2008
Number of Days to Update: 56

Source: Environmental Protection Agency
Telephone: 303-312-6149
Last EDR Contact: 08/21/2008
Next Scheduled EDR Contact: 11/17/2008
Data Release Frequency: Varies

GOVERNMENT RECORDS SEARCHED / DATA CURRENCY TRACKING

US ENG CONTROLS: Engineering Controls Sites List

A listing of sites with engineering controls in place. Engineering controls include various forms of caps, building foundations, liners, and treatment methods to create pathway elimination for regulated substances to enter environmental media or effect human health.

Date of Government Version: 04/04/2008	Source: Environmental Protection Agency
Date Data Arrived at EDR: 04/17/2008	Telephone: 703-603-0695
Date Made Active in Reports: 05/15/2008	Last EDR Contact: 06/30/2008
Number of Days to Update: 28	Next Scheduled EDR Contact: 09/29/2008
	Data Release Frequency: Varies

US INST CONTROL: Sites with Institutional Controls

A listing of sites with institutional controls in place. Institutional controls include administrative measures, such as groundwater use restrictions, construction restrictions, property use restrictions, and post remediation care requirements intended to prevent exposure to contaminants remaining on site. Deed restrictions are generally required as part of the institutional controls.

Date of Government Version: 04/04/2008	Source: Environmental Protection Agency
Date Data Arrived at EDR: 04/17/2008	Telephone: 703-603-0695
Date Made Active in Reports: 05/15/2008	Last EDR Contact: 06/30/2008
Number of Days to Update: 28	Next Scheduled EDR Contact: 09/29/2008
	Data Release Frequency: Varies

ERNS: Emergency Response Notification System

Emergency Response Notification System. ERNS records and stores information on reported releases of oil and hazardous substances.

Date of Government Version: 12/31/2007	Source: National Response Center, United States Coast Guard
Date Data Arrived at EDR: 01/23/2008	Telephone: 202-267-2180
Date Made Active in Reports: 03/17/2008	Last EDR Contact: 07/25/2008
Number of Days to Update: 54	Next Scheduled EDR Contact: 10/20/2008
	Data Release Frequency: Annually

HMIRS: Hazardous Materials Information Reporting System

Hazardous Materials Incident Report System. HMIRS contains hazardous material spill incidents reported to DOT.

Date of Government Version: 12/31/2007	Source: U.S. Department of Transportation
Date Data Arrived at EDR: 04/16/2008	Telephone: 202-366-4555
Date Made Active in Reports: 05/15/2008	Last EDR Contact: 07/15/2008
Number of Days to Update: 29	Next Scheduled EDR Contact: 10/13/2008
	Data Release Frequency: Annually

DOT OPS: Incident and Accident Data

Department of Transportation, Office of Pipeline Safety Incident and Accident data.

Date of Government Version: 05/14/2008	Source: Department of Transportation, Office of Pipeline Safety
Date Data Arrived at EDR: 05/28/2008	Telephone: 202-366-4595
Date Made Active in Reports: 08/08/2008	Last EDR Contact: 05/28/2008
Number of Days to Update: 72	Next Scheduled EDR Contact: 08/25/2008
	Data Release Frequency: Varies

CDL: Clandestine Drug Labs

A listing of clandestine drug lab locations. The U.S. Department of Justice ("the Department") provides this web site as a public service. It contains addresses of some locations where law enforcement agencies reported they found chemicals or other items that indicated the presence of either clandestine drug laboratories or dumpsites. In most cases, the source of the entries is not the Department, and the Department has not verified the entry and does not guarantee its accuracy. Members of the public must verify the accuracy of all entries by, for example, contacting local law enforcement and local health departments.

GOVERNMENT RECORDS SEARCHED / DATA CURRENCY TRACKING

Date of Government Version: 09/01/2007
Date Data Arrived at EDR: 12/03/2007
Date Made Active in Reports: 12/28/2007
Number of Days to Update: 25

Source: Drug Enforcement Administration
Telephone: 202-307-1000
Last EDR Contact: 06/27/2008
Next Scheduled EDR Contact: 09/22/2008
Data Release Frequency: Quarterly

US BROWNFIELDS: A Listing of Brownfields Sites

Included in the listing are brownfields properties addresses by Cooperative Agreement Recipients and brownfields properties addressed by Targeted Brownfields Assessments. Targeted Brownfields Assessments-EPA's Targeted Brownfields Assessments (TBA) program is designed to help states, tribes, and municipalities--especially those without EPA Brownfields Assessment Demonstration Pilots--minimize the uncertainties of contamination often associated with brownfields. Under the TBA program, EPA provides funding and/or technical assistance for environmental assessments at brownfields sites throughout the country. Targeted Brownfields Assessments supplement and work with other efforts under EPA's Brownfields Initiative to promote cleanup and redevelopment of brownfields. Cooperative Agreement Recipients-States, political subdivisions, territories, and Indian tribes become Brownfields Cleanup Revolving Loan Fund (BCRLF) cooperative agreement recipients when they enter into BCRLF cooperative agreements with the U.S. EPA. EPA selects BCRLF cooperative agreement recipients based on a proposal and application process. BCRLF cooperative agreement recipients must use EPA funds provided through BCRLF cooperative agreement for specified brownfields-related cleanup activities.

Date of Government Version: 04/01/2008
Date Data Arrived at EDR: 04/30/2008
Date Made Active in Reports: 05/30/2008
Number of Days to Update: 30

Source: Environmental Protection Agency
Telephone: 202-566-2777
Last EDR Contact: 07/15/2008
Next Scheduled EDR Contact: 10/13/2008
Data Release Frequency: Semi-Annually

DOD: Department of Defense Sites

This data set consists of federally owned or administered lands, administered by the Department of Defense, that have any area equal to or greater than 640 acres of the United States, Puerto Rico, and the U.S. Virgin Islands.

Date of Government Version: 12/31/2005
Date Data Arrived at EDR: 11/10/2006
Date Made Active in Reports: 01/11/2007
Number of Days to Update: 62

Source: USGS
Telephone: 703-692-8801
Last EDR Contact: 08/08/2008
Next Scheduled EDR Contact: 11/03/2008
Data Release Frequency: Semi-Annually

FUDS: Formerly Used Defense Sites

The listing includes locations of Formerly Used Defense Sites properties where the US Army Corps of Engineers is actively working or will take necessary cleanup actions.

Date of Government Version: 12/31/2006
Date Data Arrived at EDR: 08/31/2007
Date Made Active in Reports: 10/11/2007
Number of Days to Update: 41

Source: U.S. Army Corps of Engineers
Telephone: 202-528-4285
Last EDR Contact: 06/30/2008
Next Scheduled EDR Contact: 09/29/2008
Data Release Frequency: Varies

LUCIS: Land Use Control Information System

LUCIS contains records of land use control information pertaining to the former Navy Base Realignment and Closure properties.

Date of Government Version: 12/09/2005
Date Data Arrived at EDR: 12/11/2006
Date Made Active in Reports: 01/11/2007
Number of Days to Update: 31

Source: Department of the Navy
Telephone: 843-820-7326
Last EDR Contact: 06/09/2008
Next Scheduled EDR Contact: 09/08/2008
Data Release Frequency: Varies

CONSENT: Superfund (CERCLA) Consent Decrees

Major legal settlements that establish responsibility and standards for cleanup at NPL (Superfund) sites. Released periodically by United States District Courts after settlement by parties to litigation matters.

GOVERNMENT RECORDS SEARCHED / DATA CURRENCY TRACKING

Date of Government Version: 02/08/2008
Date Data Arrived at EDR: 04/25/2008
Date Made Active in Reports: 05/30/2008
Number of Days to Update: 35

Source: Department of Justice, Consent Decree Library
Telephone: Varies
Last EDR Contact: 07/21/2008
Next Scheduled EDR Contact: 10/20/2008
Data Release Frequency: Varies

ROD: Records Of Decision

Record of Decision. ROD documents mandate a permanent remedy at an NPL (Superfund) site containing technical and health information to aid in the cleanup.

Date of Government Version: 01/14/2008
Date Data Arrived at EDR: 01/22/2008
Date Made Active in Reports: 01/30/2008
Number of Days to Update: 8

Source: EPA
Telephone: 703-416-0223
Last EDR Contact: 06/30/2008
Next Scheduled EDR Contact: 09/29/2008
Data Release Frequency: Annually

UMTRA: Uranium Mill Tailings Sites

Uranium ore was mined by private companies for federal government use in national defense programs. When the mills shut down, large piles of the sand-like material (mill tailings) remain after uranium has been extracted from the ore. Levels of human exposure to radioactive materials from the piles are low; however, in some cases tailings were used as construction materials before the potential health hazards of the tailings were recognized.

Date of Government Version: 07/13/2007
Date Data Arrived at EDR: 12/03/2007
Date Made Active in Reports: 01/24/2008
Number of Days to Update: 52

Source: Department of Energy
Telephone: 505-845-0011
Last EDR Contact: 06/16/2008
Next Scheduled EDR Contact: 09/15/2008
Data Release Frequency: Varies

ODI: Open Dump Inventory

An open dump is defined as a disposal facility that does not comply with one or more of the Part 257 or Part 258 Subtitle D Criteria.

Date of Government Version: 06/30/1985
Date Data Arrived at EDR: 08/09/2004
Date Made Active in Reports: 09/17/2004
Number of Days to Update: 39

Source: Environmental Protection Agency
Telephone: 800-424-9346
Last EDR Contact: 06/09/2004
Next Scheduled EDR Contact: N/A
Data Release Frequency: No Update Planned

DEBRIS REGION 9: Torres Martinez Reservation Illegal Dump Site Locations

A listing of illegal dump sites location on the Torres Martinez Indian Reservation located in eastern Riverside County and northern Imperial County, California.

Date of Government Version: 03/25/2008
Date Data Arrived at EDR: 04/17/2008
Date Made Active in Reports: 05/15/2008
Number of Days to Update: 28

Source: EPA, Region 9
Telephone: 415-972-3336
Last EDR Contact: 06/23/2008
Next Scheduled EDR Contact: 09/22/2008
Data Release Frequency: Varies

MINES: Mines Master Index File

Contains all mine identification numbers issued for mines active or opened since 1971. The data also includes violation information.

Date of Government Version: 02/07/2008
Date Data Arrived at EDR: 03/26/2008
Date Made Active in Reports: 04/18/2008
Number of Days to Update: 23

Source: Department of Labor, Mine Safety and Health Administration
Telephone: 303-231-5959
Last EDR Contact: 06/25/2008
Next Scheduled EDR Contact: 09/22/2008
Data Release Frequency: Semi-Annually

TRIS: Toxic Chemical Release Inventory System

Toxic Release Inventory System. TRIS identifies facilities which release toxic chemicals to the air, water and land in reportable quantities under SARA Title III Section 313.

GOVERNMENT RECORDS SEARCHED / DATA CURRENCY TRACKING

Date of Government Version: 12/31/2006
Date Data Arrived at EDR: 02/29/2008
Date Made Active in Reports: 04/18/2008
Number of Days to Update: 49

Source: EPA
Telephone: 202-566-0250
Last EDR Contact: 06/16/2008
Next Scheduled EDR Contact: 09/15/2008
Data Release Frequency: Annually

TSCA: Toxic Substances Control Act

Toxic Substances Control Act. TSCA identifies manufacturers and importers of chemical substances included on the TSCA Chemical Substance Inventory list. It includes data on the production volume of these substances by plant site.

Date of Government Version: 12/31/2002
Date Data Arrived at EDR: 04/14/2006
Date Made Active in Reports: 05/30/2006
Number of Days to Update: 46

Source: EPA
Telephone: 202-260-5521
Last EDR Contact: 08/11/2008
Next Scheduled EDR Contact: 10/13/2008
Data Release Frequency: Every 4 Years

FTTS: FIFRA/ TSCA Tracking System - FIFRA (Federal Insecticide, Fungicide, & Rodenticide Act)/TSCA (Toxic Substances Control Act)
FTTS tracks administrative cases and pesticide enforcement actions and compliance activities related to FIFRA, TSCA and EPCRA (Emergency Planning and Community Right-to-Know Act). To maintain currency, EDR contacts the Agency on a quarterly basis.

Date of Government Version: 04/11/2008
Date Data Arrived at EDR: 04/24/2008
Date Made Active in Reports: 05/21/2008
Number of Days to Update: 27

Source: EPA/Office of Prevention, Pesticides and Toxic Substances
Telephone: 202-566-1667
Last EDR Contact: 06/16/2008
Next Scheduled EDR Contact: 09/15/2008
Data Release Frequency: Quarterly

FTTS INSP: FIFRA/ TSCA Tracking System - FIFRA (Federal Insecticide, Fungicide, & Rodenticide Act)/TSCA (Toxic Substances Control Act)
A listing of FIFRA/TSCA Tracking System (FTTS) inspections and enforcements.

Date of Government Version: 04/11/2008
Date Data Arrived at EDR: 04/24/2008
Date Made Active in Reports: 05/21/2008
Number of Days to Update: 27

Source: EPA
Telephone: 202-566-1667
Last EDR Contact: 06/16/2008
Next Scheduled EDR Contact: 09/15/2008
Data Release Frequency: Quarterly

HIST FTTS: FIFRA/TSCA Tracking System Administrative Case Listing

A complete administrative case listing from the FIFRA/TSCA Tracking System (FTTS) for all ten EPA regions. The information was obtained from the National Compliance Database (NCDB). NCDB supports the implementation of FIFRA (Federal Insecticide, Fungicide, and Rodenticide Act) and TSCA (Toxic Substances Control Act). Some EPA regions are now closing out records. Because of that, and the fact that some EPA regions are not providing EPA Headquarters with updated records, it was decided to create a HIST FTTS database. It included records that may not be included in the newer FTTS database updates. This database is no longer updated.

Date of Government Version: 10/19/2006
Date Data Arrived at EDR: 03/01/2007
Date Made Active in Reports: 04/10/2007
Number of Days to Update: 40

Source: Environmental Protection Agency
Telephone: 202-564-2501
Last EDR Contact: 12/17/2007
Next Scheduled EDR Contact: 03/17/2008
Data Release Frequency: No Update Planned

HIST FTTS INSP: FIFRA/TSCA Tracking System Inspection & Enforcement Case Listing

A complete inspection and enforcement case listing from the FIFRA/TSCA Tracking System (FTTS) for all ten EPA regions. The information was obtained from the National Compliance Database (NCDB). NCDB supports the implementation of FIFRA (Federal Insecticide, Fungicide, and Rodenticide Act) and TSCA (Toxic Substances Control Act). Some EPA regions are now closing out records. Because of that, and the fact that some EPA regions are not providing EPA Headquarters with updated records, it was decided to create a HIST FTTS database. It included records that may not be included in the newer FTTS database updates. This database is no longer updated.

GOVERNMENT RECORDS SEARCHED / DATA CURRENCY TRACKING

Date of Government Version: 10/19/2006
Date Data Arrived at EDR: 03/01/2007
Date Made Active in Reports: 04/10/2007
Number of Days to Update: 40

Source: Environmental Protection Agency
Telephone: 202-564-2501
Last EDR Contact: 12/17/2008
Next Scheduled EDR Contact: 03/17/2008
Data Release Frequency: No Update Planned

SSTS: Section 7 Tracking Systems

Section 7 of the Federal Insecticide, Fungicide and Rodenticide Act, as amended (92 Stat. 829) requires all registered pesticide-producing establishments to submit a report to the Environmental Protection Agency by March 1st each year. Each establishment must report the types and amounts of pesticides, active ingredients and devices being produced, and those having been produced and sold or distributed in the past year.

Date of Government Version: 12/31/2006
Date Data Arrived at EDR: 03/14/2008
Date Made Active in Reports: 04/18/2008
Number of Days to Update: 35

Source: EPA
Telephone: 202-564-4203
Last EDR Contact: 07/14/2008
Next Scheduled EDR Contact: 10/13/2008
Data Release Frequency: Annually

ICIS: Integrated Compliance Information System

The Integrated Compliance Information System (ICIS) supports the information needs of the national enforcement and compliance program as well as the unique needs of the National Pollutant Discharge Elimination System (NPDES) program.

Date of Government Version: 04/24/2008
Date Data Arrived at EDR: 06/10/2008
Date Made Active in Reports: 08/08/2008
Number of Days to Update: 59

Source: Environmental Protection Agency
Telephone: 202-564-5088
Last EDR Contact: 07/14/2008
Next Scheduled EDR Contact: 10/13/2008
Data Release Frequency: Quarterly

PADS: PCB Activity Database System

PCB Activity Database. PADS Identifies generators, transporters, commercial storers and/or brokers and disposers of PCB's who are required to notify the EPA of such activities.

Date of Government Version: 12/04/2007
Date Data Arrived at EDR: 02/07/2008
Date Made Active in Reports: 03/17/2008
Number of Days to Update: 39

Source: EPA
Telephone: 202-566-0500
Last EDR Contact: 08/07/2008
Next Scheduled EDR Contact: 11/03/2008
Data Release Frequency: Annually

MLTS: Material Licensing Tracking System

MLTS is maintained by the Nuclear Regulatory Commission and contains a list of approximately 8,100 sites which possess or use radioactive materials and which are subject to NRC licensing requirements. To maintain currency, EDR contacts the Agency on a quarterly basis.

Date of Government Version: 04/22/2008
Date Data Arrived at EDR: 05/06/2008
Date Made Active in Reports: 06/09/2008
Number of Days to Update: 34

Source: Nuclear Regulatory Commission
Telephone: 301-415-7169
Last EDR Contact: 06/30/2008
Next Scheduled EDR Contact: 09/29/2008
Data Release Frequency: Quarterly

RADINFO: Radiation Information Database

The Radiation Information Database (RADINFO) contains information about facilities that are regulated by U.S. Environmental Protection Agency (EPA) regulations for radiation and radioactivity.

Date of Government Version: 04/29/2008
Date Data Arrived at EDR: 05/01/2008
Date Made Active in Reports: 05/21/2008
Number of Days to Update: 20

Source: Environmental Protection Agency
Telephone: 202-343-9775
Last EDR Contact: 07/31/2008
Next Scheduled EDR Contact: 10/27/2008
Data Release Frequency: Quarterly

GOVERNMENT RECORDS SEARCHED / DATA CURRENCY TRACKING

FINDS: Facility Index System/Facility Registry System

Facility Index System. FINDS contains both facility information and 'pointers' to other sources that contain more detail. EDR includes the following FINDS databases in this report: PCS (Permit Compliance System), AIRS (Aerometric Information Retrieval System), DOCKET (Enforcement Docket used to manage and track information on civil judicial enforcement cases for all environmental statutes), FURS (Federal Underground Injection Control), C-DOCKET (Criminal Docket System used to track criminal enforcement actions for all environmental statutes), FFIS (Federal Facilities Information System), STATE (State Environmental Laws and Statutes), and PADS (PCB Activity Data System).

Date of Government Version: 04/03/2008	Source: EPA
Date Data Arrived at EDR: 04/08/2008	Telephone: (303) 312-6312
Date Made Active in Reports: 05/06/2008	Last EDR Contact: 06/30/2008
Number of Days to Update: 28	Next Scheduled EDR Contact: 09/29/2008
	Data Release Frequency: Quarterly

RAATS: RCRA Administrative Action Tracking System

RCRA Administration Action Tracking System. RAATS contains records based on enforcement actions issued under RCRA pertaining to major violators and includes administrative and civil actions brought by the EPA. For administration actions after September 30, 1995, data entry in the RAATS database was discontinued. EPA will retain a copy of the database for historical records. It was necessary to terminate RAATS because a decrease in agency resources made it impossible to continue to update the information contained in the database.

Date of Government Version: 04/17/1995	Source: EPA
Date Data Arrived at EDR: 07/03/1995	Telephone: 202-564-4104
Date Made Active in Reports: 08/07/1995	Last EDR Contact: 06/02/2008
Number of Days to Update: 35	Next Scheduled EDR Contact: 09/01/2008
	Data Release Frequency: No Update Planned

BRS: Biennial Reporting System

The Biennial Reporting System is a national system administered by the EPA that collects data on the generation and management of hazardous waste. BRS captures detailed data from two groups: Large Quantity Generators (LQG) and Treatment, Storage, and Disposal Facilities.

Date of Government Version: 12/31/2005	Source: EPA/NTIS
Date Data Arrived at EDR: 03/06/2007	Telephone: 800-424-9346
Date Made Active in Reports: 04/13/2007	Last EDR Contact: 06/11/2008
Number of Days to Update: 38	Next Scheduled EDR Contact: 09/08/2008
	Data Release Frequency: Biennially

STATE AND LOCAL RECORDS

SHWS: This state does not maintain a SHWS list. See the Federal CERCLIS list and Federal NPL list.

State Hazardous Waste Sites. State hazardous waste site records are the states' equivalent to CERCLIS. These sites may or may not already be listed on the federal CERCLIS list. Priority sites planned for cleanup using state funds (state equivalent of Superfund) are identified along with sites where cleanup will be paid for by potentially responsible parties. Available information varies by state.

Date of Government Version: N/A	Source: Department of Public Health & Environment
Date Data Arrived at EDR: N/A	Telephone: 303-692-3300
Date Made Active in Reports: N/A	Last EDR Contact: 06/16/2008
Number of Days to Update: N/A	Next Scheduled EDR Contact: 09/15/2008
	Data Release Frequency: N/A

METHANE SITE: Methane Site Investigations - Jefferson County 1980

The objectives of the study are to define as closely as possible the boundaries of methane producing solid waste landfills.

Date of Government Version: 12/31/1980	Source: Jefferson County Health Department
Date Data Arrived at EDR: 02/13/1995	Telephone: 303-239-7175
Date Made Active in Reports: 04/04/1995	Last EDR Contact: 01/27/1995
Number of Days to Update: 50	Next Scheduled EDR Contact: N/A
	Data Release Frequency: No Update Planned

GOVERNMENT RECORDS SEARCHED / DATA CURRENCY TRACKING

SWF/LF: Solid Waste Sites & Facilities

Solid Waste Facilities/Landfill Sites. SWF/LF type records typically contain an inventory of solid waste disposal facilities or landfills in a particular state. Depending on the state, these may be active or inactive facilities or open dumps that failed to meet RCRA Subtitle D Section 4004 criteria for solid waste landfills or disposal sites.

Date of Government Version: 06/02/2008	Source: Department of Public Health & Environment
Date Data Arrived at EDR: 06/16/2008	Telephone: 303-692-3300
Date Made Active in Reports: 07/16/2008	Last EDR Contact: 06/04/2008
Number of Days to Update: 30	Next Scheduled EDR Contact: 09/01/2008
	Data Release Frequency: Annually

METHANE INVESTIGATION: Methane Gas & Swamp Findings

The primary objective of this study was to assess methane gas related hazards at selected landfill sites in Colorado. These sites were selected by the Colorado Department of Health following evaluation of responses received from County and Municipal agencies about completed and existing landfills within their jurisdiction.

Date of Government Version: 03/15/1979	Source: Department of Health
Date Data Arrived at EDR: 02/13/1995	Telephone: 303-640-3335
Date Made Active in Reports: 04/04/1995	Last EDR Contact: 01/27/1995
Number of Days to Update: 50	Next Scheduled EDR Contact: N/A
	Data Release Frequency: No Update Planned

HISTORICAL LANDFILL: Historical Landfill List Abandoned/Inactive Landfills.

Date of Government Version: 01/31/1993	Source: Department of Public Health & Environment
Date Data Arrived at EDR: 04/24/1994	Telephone: 303-692-3300
Date Made Active in Reports: 05/30/1994	Last EDR Contact: 09/05/1996
Number of Days to Update: 36	Next Scheduled EDR Contact: N/A
	Data Release Frequency: No Update Planned

LUST: Leaking Underground Storage Tank List

Leaking Underground Storage Tank Incident Reports. LUST records contain an inventory of reported leaking underground storage tank incidents. Not all states maintain these records, and the information stored varies by state.

Date of Government Version: 06/30/2008	Source: Department of Labor and Employment, Oil Inspection Section
Date Data Arrived at EDR: 06/30/2008	Telephone: 303-318-8521
Date Made Active in Reports: 07/16/2008	Last EDR Contact: 06/30/2008
Number of Days to Update: 16	Next Scheduled EDR Contact: 09/29/2008
	Data Release Frequency: Quarterly

TRUST: LUST Trust Sites

Reimbursement application package. The 1989 Colorado General Assembly established Colorado's Petroleum Storage Tank Fund. The Fund reimburses eligible applicants for allowable costs incurred in cleaning up petroleum contamination from underground and aboveground petroleum storage tanks, as well as for third-party liability expenses. Remediation of contamination caused by railroad or aircraft fuel is not eligible for reimbursement. The Fund satisfies federal Environmental Protection Agency financial assurance requirements. Monies in the Fund come from various sources, predominantly the state environmental surcharge imposed on all petroleum products except railroad or aircraft fuel.

Date of Government Version: 05/30/2008	Source: Department of Labor and Employment, Oil Inspection Section
Date Data Arrived at EDR: 05/30/2008	Telephone: 303-318-8521
Date Made Active in Reports: 07/16/2008	Last EDR Contact: 08/18/2008
Number of Days to Update: 47	Next Scheduled EDR Contact: 10/20/2008
	Data Release Frequency: Varies

UST: Underground Storage Tank Database

Registered Underground Storage Tanks. UST's are regulated under Subtitle I of the Resource Conservation and Recovery Act (RCRA) and must be registered with the state department responsible for administering the UST program. Available information varies by state program.

GOVERNMENT RECORDS SEARCHED / DATA CURRENCY TRACKING

Date of Government Version: 06/30/2008
Date Data Arrived at EDR: 06/30/2008
Date Made Active in Reports: 07/25/2008
Number of Days to Update: 25

Source: Department of Labor and Employment, Oil Inspection Section
Telephone: 303-318-8521
Last EDR Contact: 06/30/2008
Next Scheduled EDR Contact: 09/29/2008
Data Release Frequency: Quarterly

LAST: Leaking Aboveground Storage Tank Listing

A listing of leaking aboveground storage tank sites.

Date of Government Version: 06/30/2008
Date Data Arrived at EDR: 07/02/2008
Date Made Active in Reports: 07/16/2008
Number of Days to Update: 14

Source: Department of Labor & Employment
Telephone: 303-318-8525
Last EDR Contact: 06/30/2008
Next Scheduled EDR Contact: 09/29/2008
Data Release Frequency: Varies

AST: Aboveground Tank List

Aboveground storage tank locations.

Date of Government Version: 06/30/2008
Date Data Arrived at EDR: 06/30/2008
Date Made Active in Reports: 07/25/2008
Number of Days to Update: 25

Source: Department of Labor and Employment, Oil Inspection Section
Telephone: 303-318-8521
Last EDR Contact: 06/30/2008
Next Scheduled EDR Contact: 09/29/2008
Data Release Frequency: Semi-Annually

CO ERNS: Spills Database

State reported spills.

Date of Government Version: 07/23/2008
Date Data Arrived at EDR: 08/01/2008
Date Made Active in Reports: 08/13/2008
Number of Days to Update: 12

Source: Department of Public Health and Environmental
Telephone: 303-692-2000
Last EDR Contact: 07/28/2008
Next Scheduled EDR Contact: 10/27/2008
Data Release Frequency: Quarterly

AUL: Environmental Real Covenants List

Activity and use limitations include both engineering controls and institutional controls. The Colorado Department of Public Health and Environment to approve requests to restrict the future use of a property using an enforceable agreement called an environmental real covenant. When a contaminated site is not cleaned up completely, land use restrictions may be used to ensure that the selected cleanup remedy is adequately protective of human health and the environment.

Date of Government Version: 06/30/2008
Date Data Arrived at EDR: 06/30/2008
Date Made Active in Reports: 07/16/2008
Number of Days to Update: 16

Source: Department of Public Health & Environment
Telephone: 303-692-3331
Last EDR Contact: 06/16/2008
Next Scheduled EDR Contact: 08/25/2008
Data Release Frequency: Varies

VCP: Voluntary Cleanup & Redevelopment Act Application Tracking Report

The Voluntary Cleanup and Redevelopment Act is intended to permit and encourage voluntary cleanups by providing a method to determine clean-up responsibilities in planning the reuse of property. The VCRA was intended for sites which were not covered by existing regulatory programs.

Date of Government Version: 04/01/2008
Date Data Arrived at EDR: 04/23/2008
Date Made Active in Reports: 05/16/2008
Number of Days to Update: 23

Source: Department of Public Health and Environmental
Telephone: 303-692-3331
Last EDR Contact: 07/25/2008
Next Scheduled EDR Contact: 10/20/2008
Data Release Frequency: Semi-Annually

DRYCLEANERS: Drycleaner Facilities

A listing of drycleaning facilities.

GOVERNMENT RECORDS SEARCHED / DATA CURRENCY TRACKING

Date of Government Version: 07/14/2008
Date Data Arrived at EDR: 07/15/2008
Date Made Active in Reports: 08/13/2008
Number of Days to Update: 29

Source: Department of Public Health & Environment
Telephone: 303-692-3213
Last EDR Contact: 07/14/2008
Next Scheduled EDR Contact: 10/13/2008
Data Release Frequency: Varies

CDL: Meth Lab Locations

Meth lab locations that were reported to the Department of Public Health & Environment.

Date of Government Version: 08/20/2007
Date Data Arrived at EDR: 08/22/2007
Date Made Active in Reports: 09/18/2007
Number of Days to Update: 27

Source: Department of Public Health and Environment
Telephone: 303-692-3023
Last EDR Contact: 07/28/2008
Next Scheduled EDR Contact: 10/27/2008
Data Release Frequency: Quarterly

NPDES: Permitted Facility Listing

A listing of permitted facilities from the Water Quality Control Division.

Date of Government Version: 02/26/2008
Date Data Arrived at EDR: 02/27/2008
Date Made Active in Reports: 03/26/2008
Number of Days to Update: 28

Source: Department of Public Health & Environment
Telephone: 303-692-3611
Last EDR Contact: 05/27/2008
Next Scheduled EDR Contact: 08/25/2008
Data Release Frequency: Varies

AIRS: Permitted Facility & Emissions Listing

A listing of Air Pollution Control Division permits and emissions data.

Date of Government Version: 07/14/2008
Date Data Arrived at EDR: 07/15/2008
Date Made Active in Reports: 08/13/2008
Number of Days to Update: 29

Source: Department of Public Health & Environment
Telephone: 303-692-3213
Last EDR Contact: 07/14/2008
Next Scheduled EDR Contact: 09/29/2008
Data Release Frequency: Varies

UMTRA: Uranium Mill Tailings Sites

There were nine uranium mill tailings sites in Colorado designated for cleanup under the federal Uranium Mill Tailings Radiation Control Act. These nine sites, known commonly as UMTRA sites, were remediated jointly by the State of Colorado and the U.S. Department of Energy during the late 1980's and early 1990's. Mill tailings were removed from 8 of the mill sites and relocated in engineered disposal cells. A disposal cell is designed to encapsulate the material, reduce radon emanation, and prevent the movement of water through the material. At one site, Maybell, CO, the tailings were stabilized in-place at the mill site. After remediation of the tailings was completed, the State and DOE began to investigate the residual impacts to groundwater at the mill sites. The groundwater phase of the UMTRA program is on-going.

Date of Government Version: 11/23/2004
Date Data Arrived at EDR: 03/21/2007
Date Made Active in Reports: 05/02/2007
Number of Days to Update: 42

Source: Department of Public Health & Environment
Telephone: 970-248-7164
Last EDR Contact: 06/16/2008
Next Scheduled EDR Contact: 09/15/2008
Data Release Frequency: Varies

ASBESTOS: Asbestos Abatement & Demolition Projects

Asbestos abatement and demolition projects by the contractor.

Date of Government Version: 07/01/2008
Date Data Arrived at EDR: 07/03/2008
Date Made Active in Reports: 07/16/2008
Number of Days to Update: 13

Source: Department of Public Health & Environment
Telephone: 303-692-3100
Last EDR Contact: 07/02/2008
Next Scheduled EDR Contact: 09/01/2008
Data Release Frequency: Semi-Annually

GOVERNMENT RECORDS SEARCHED / DATA CURRENCY TRACKING

TRIBAL RECORDS

INDIAN RESERV: Indian Reservations

This map layer portrays Indian administered lands of the United States that have any area equal to or greater than 640 acres.

Date of Government Version: 12/31/2005	Source: USGS
Date Data Arrived at EDR: 12/08/2006	Telephone: 202-208-3710
Date Made Active in Reports: 01/11/2007	Last EDR Contact: 08/08/2008
Number of Days to Update: 34	Next Scheduled EDR Contact: 11/03/2008
	Data Release Frequency: Semi-Annually

INDIAN ODI: Report on the Status of Open Dumps on Indian Lands

Location of open dumps on Indian land.

Date of Government Version: 12/31/1998	Source: Environmental Protection Agency
Date Data Arrived at EDR: 12/03/2007	Telephone: 703-308-8245
Date Made Active in Reports: 01/24/2008	Last EDR Contact: 05/27/2008
Number of Days to Update: 52	Next Scheduled EDR Contact: 08/25/2008
	Data Release Frequency: Varies

INDIAN LUST R10: Leaking Underground Storage Tanks on Indian Land

LUSTs on Indian land in Alaska, Idaho, Oregon and Washington.

Date of Government Version: 05/30/2008	Source: EPA Region 10
Date Data Arrived at EDR: 05/30/2008	Telephone: 206-553-2857
Date Made Active in Reports: 08/08/2008	Last EDR Contact: 08/18/2008
Number of Days to Update: 70	Next Scheduled EDR Contact: 11/17/2008
	Data Release Frequency: Quarterly

INDIAN LUST R9: Leaking Underground Storage Tanks on Indian Land

LUSTs on Indian land in Arizona, California, New Mexico and Nevada

Date of Government Version: 07/11/2008	Source: Environmental Protection Agency
Date Data Arrived at EDR: 07/11/2008	Telephone: 415-972-3372
Date Made Active in Reports: 08/08/2008	Last EDR Contact: 08/18/2008
Number of Days to Update: 28	Next Scheduled EDR Contact: 11/17/2008
	Data Release Frequency: Quarterly

INDIAN LUST R7: Leaking Underground Storage Tanks on Indian Land

LUSTs on Indian land in Iowa, Kansas, and Nebraska

Date of Government Version: 03/17/2008	Source: EPA Region 7
Date Data Arrived at EDR: 03/27/2008	Telephone: 913-551-7003
Date Made Active in Reports: 05/06/2008	Last EDR Contact: 08/18/2008
Number of Days to Update: 40	Next Scheduled EDR Contact: 11/17/2008
	Data Release Frequency: Varies

INDIAN LUST R6: Leaking Underground Storage Tanks on Indian Land

LUSTs on Indian land in New Mexico and Oklahoma.

Date of Government Version: 06/16/2008	Source: EPA Region 6
Date Data Arrived at EDR: 06/16/2008	Telephone: 214-665-6597
Date Made Active in Reports: 08/08/2008	Last EDR Contact: 08/18/2008
Number of Days to Update: 53	Next Scheduled EDR Contact: 11/17/2008
	Data Release Frequency: Varies

INDIAN LUST R4: Leaking Underground Storage Tanks on Indian Land

LUSTs on Indian land in Florida, Mississippi and North Carolina.

Date of Government Version: 03/17/2008	Source: EPA Region 4
Date Data Arrived at EDR: 03/27/2008	Telephone: 404-562-8677
Date Made Active in Reports: 05/06/2008	Last EDR Contact: 08/18/2008
Number of Days to Update: 40	Next Scheduled EDR Contact: 11/17/2008
	Data Release Frequency: Semi-Annually

GOVERNMENT RECORDS SEARCHED / DATA CURRENCY TRACKING

INDIAN LUST R1: Leaking Underground Storage Tanks on Indian Land

A listing of leaking underground storage tank locations on Indian Land.

Date of Government Version: 03/12/2008	Source: EPA Region 1
Date Data Arrived at EDR: 03/14/2008	Telephone: 617-918-1313
Date Made Active in Reports: 03/20/2008	Last EDR Contact: 08/18/2008
Number of Days to Update: 6	Next Scheduled EDR Contact: 11/17/2008
	Data Release Frequency: Varies

INDIAN LUST R8: Leaking Underground Storage Tanks on Indian Land

LUSTs on Indian land in Colorado, Montana, North Dakota, South Dakota, Utah and Wyoming.

Date of Government Version: 05/28/2008	Source: EPA Region 8
Date Data Arrived at EDR: 06/10/2008	Telephone: 303-312-6271
Date Made Active in Reports: 08/08/2008	Last EDR Contact: 08/18/2008
Number of Days to Update: 59	Next Scheduled EDR Contact: 11/17/2008
	Data Release Frequency: Quarterly

INDIAN UST R4: Underground Storage Tanks on Indian Land

No description is available for this data

Date of Government Version: 03/17/2008	Source: EPA Region 4
Date Data Arrived at EDR: 03/27/2008	Telephone: 404-562-9424
Date Made Active in Reports: 05/06/2008	Last EDR Contact: 08/18/2008
Number of Days to Update: 40	Next Scheduled EDR Contact: 11/17/2008
	Data Release Frequency: Semi-Annually

INDIAN UST R5: Underground Storage Tanks on Indian Land

No description is available for this data

Date of Government Version: 12/21/2007	Source: EPA Region 5
Date Data Arrived at EDR: 12/21/2007	Telephone: 312-886-6136
Date Made Active in Reports: 01/24/2008	Last EDR Contact: 08/18/2008
Number of Days to Update: 34	Next Scheduled EDR Contact: 11/17/2008
	Data Release Frequency: Varies

INDIAN UST R6: Underground Storage Tanks on Indian Land

No description is available for this data

Date of Government Version: 06/16/2008	Source: EPA Region 6
Date Data Arrived at EDR: 06/16/2008	Telephone: 214-665-7591
Date Made Active in Reports: 08/08/2008	Last EDR Contact: 08/18/2008
Number of Days to Update: 53	Next Scheduled EDR Contact: 11/17/2008
	Data Release Frequency: Semi-Annually

INDIAN UST R7: Underground Storage Tanks on Indian Land

No description is available for this data

Date of Government Version: 06/01/2007	Source: EPA Region 7
Date Data Arrived at EDR: 06/14/2007	Telephone: 913-551-7003
Date Made Active in Reports: 07/05/2007	Last EDR Contact: 08/18/2008
Number of Days to Update: 21	Next Scheduled EDR Contact: 11/17/2008
	Data Release Frequency: Varies

INDIAN UST R8: Underground Storage Tanks on Indian Land

No description is available for this data

Date of Government Version: 05/28/2008	Source: EPA Region 8
Date Data Arrived at EDR: 06/10/2008	Telephone: 303-312-6137
Date Made Active in Reports: 08/08/2008	Last EDR Contact: 08/18/2008
Number of Days to Update: 59	Next Scheduled EDR Contact: 11/17/2008
	Data Release Frequency: Quarterly

GOVERNMENT RECORDS SEARCHED / DATA CURRENCY TRACKING

INDIAN UST R9: Underground Storage Tanks on Indian Land

No description is available for this data

Date of Government Version: 07/11/2008	Source: EPA Region 9
Date Data Arrived at EDR: 07/11/2008	Telephone: 415-972-3368
Date Made Active in Reports: 08/08/2008	Last EDR Contact: 08/18/2008
Number of Days to Update: 28	Next Scheduled EDR Contact: 11/17/2008
	Data Release Frequency: Quarterly

INDIAN UST R1: Underground Storage Tanks on Indian Land

A listing of underground storage tank locations on Indian Land.

Date of Government Version: 03/12/2008	Source: EPA, Region 1
Date Data Arrived at EDR: 03/14/2008	Telephone: 617-918-1313
Date Made Active in Reports: 03/20/2008	Last EDR Contact: 08/18/2008
Number of Days to Update: 6	Next Scheduled EDR Contact: 11/17/2008
	Data Release Frequency: Varies

INDIAN UST R10: Underground Storage Tanks on Indian Land

No description is available for this data

Date of Government Version: 05/30/2008	Source: EPA Region 10
Date Data Arrived at EDR: 06/27/2008	Telephone: 206-553-2857
Date Made Active in Reports: 08/08/2008	Last EDR Contact: 08/18/2008
Number of Days to Update: 42	Next Scheduled EDR Contact: 11/17/2008
	Data Release Frequency: Quarterly

INDIAN VCP R1: Voluntary Cleanup Priority Listing

A listing of voluntary cleanup priority sites located on Indian Land located in Region 1.

Date of Government Version: 04/02/2008	Source: EPA, Region 1
Date Data Arrived at EDR: 04/22/2008	Telephone: 617-918-1102
Date Made Active in Reports: 05/19/2008	Last EDR Contact: 07/21/2008
Number of Days to Update: 27	Next Scheduled EDR Contact: 10/20/2008
	Data Release Frequency: Varies

INDIAN VCP R7: Voluntary Cleanup Priority Listing

A listing of voluntary cleanup priority sites located on Indian Land located in Region 7.

Date of Government Version: 03/20/2008	Source: EPA, Region 7
Date Data Arrived at EDR: 04/22/2008	Telephone: 913-551-7365
Date Made Active in Reports: 05/19/2008	Last EDR Contact: 07/21/2008
Number of Days to Update: 27	Next Scheduled EDR Contact: 10/20/2008
	Data Release Frequency: Varies

EDR PROPRIETARY RECORDS

Manufactured Gas Plants: EDR Proprietary Manufactured Gas Plants

The EDR Proprietary Manufactured Gas Plant Database includes records of coal gas plants (manufactured gas plants) compiled by EDR's researchers. Manufactured gas sites were used in the United States from the 1800's to 1950's to produce a gas that could be distributed and used as fuel. These plants used whale oil, rosin, coal, or a mixture of coal, oil, and water that also produced a significant amount of waste. Many of the byproducts of the gas production, such as coal tar (oily waste containing volatile and non-volatile chemicals), sludges, oils and other compounds are potentially hazardous to human health and the environment. The byproduct from this process was frequently disposed of directly at the plant site and can remain or spread slowly, serving as a continuous source of soil and groundwater contamination.

Date of Government Version: N/A	Source: EDR, Inc.
Date Data Arrived at EDR: N/A	Telephone: N/A
Date Made Active in Reports: N/A	Last EDR Contact: N/A
Number of Days to Update: N/A	Next Scheduled EDR Contact: N/A
	Data Release Frequency: No Update Planned

GOVERNMENT RECORDS SEARCHED / DATA CURRENCY TRACKING

COUNTY RECORDS

ADAMS COUNTY:

Summary Report on Methane Gas Hazards and Surveys Conducted on Domestic and Demolition Landfills in Adams County As of May 8, 1978, all known landfills or dumping sites in the Adams County area have been surveyed.

Date of Government Version: 05/08/1978	Source: Tri-County Health Department
Date Data Arrived at EDR: 02/16/1995	Telephone: 303-761-1340
Date Made Active in Reports: 04/04/1995	Last EDR Contact: 01/27/1995
Number of Days to Update: 47	Next Scheduled EDR Contact: N/A
	Data Release Frequency: No Update Planned

ARAPAHOE COUNTY:

A Survey of Landfills in Arapahoe County

A survey of Arapahoe County was conducted from August through November, 1977, of all open and closed landfills and dumpsites in the county. Each of the sites found was classified as domestic or demolition.

Date of Government Version: 12/31/1978	Source: Tri-County Health Department
Date Data Arrived at EDR: 02/16/1995	Telephone: 303-761-1340
Date Made Active in Reports: 04/04/1995	Last EDR Contact: 01/27/1995
Number of Days to Update: 47	Next Scheduled EDR Contact: N/A
	Data Release Frequency: No Update Planned

BOULDER COUNTY:

Old Landfill Sites

Landfill sites in Boulder county.

Date of Government Version: 05/01/1986	Source: Boulder County Health Department
Date Data Arrived at EDR: 11/14/1995	Telephone: 303-441-1182
Date Made Active in Reports: 12/07/1995	Last EDR Contact: 01/30/1998
Number of Days to Update: 23	Next Scheduled EDR Contact: N/A
	Data Release Frequency: No Update Planned

DENVER COUNTY:

Landfills in Denver County

Landfill sites in the city and county of Denver.

Date of Government Version: 12/01/1994	Source: City and County of Denver
Date Data Arrived at EDR: 12/28/1994	Telephone: 303-436-7300
Date Made Active in Reports: 01/31/1995	Last EDR Contact: 12/18/1994
Number of Days to Update: 34	Next Scheduled EDR Contact: N/A
	Data Release Frequency: No Update Planned

DOUGLAS COUNTY:

Douglas County Landfill Key

Landfill sites in Douglas county.

Date of Government Version: 06/12/1991	Source: Tri-County Health Department
Date Data Arrived at EDR: 02/16/1995	Telephone: 303-761-1340
Date Made Active in Reports: 04/04/1995	Last EDR Contact: 01/27/1995
Number of Days to Update: 47	Next Scheduled EDR Contact: N/A
	Data Release Frequency: No Update Planned

PUEBLO COUNTY:

GOVERNMENT RECORDS SEARCHED / DATA CURRENCY TRACKING

Designated Disposal & Landfill Sites

Only inert materials. Asphalt, cement, dirt & rock unless otherwise specified. These sites are no longer active.

Date of Government Version: 04/30/1990
Date Data Arrived at EDR: 11/16/1995
Date Made Active in Reports: 12/07/1995
Number of Days to Update: 21

Source: Pueblo City-County Health Department
Telephone: 719-583-4300
Last EDR Contact: 11/13/1995
Next Scheduled EDR Contact: N/A
Data Release Frequency: No Update Planned

TRI COUNTY:

Tri-County Area Solid Waste Facilities List (Adams, Arapahoe and Douglas Counties)

Closed Domestic Landfills in Adams County, Closed Domestic Landfills in Arapahoe County, Closed Demolition Landfills in Arapahoe County, Closed Domestic Landfills in Douglas County.

Date of Government Version: 10/15/1983
Date Data Arrived at EDR: 02/16/1995
Date Made Active in Reports: 04/04/1995
Number of Days to Update: 47

Source: Tri-County Health Department
Telephone: 303-761-1340
Last EDR Contact: 01/27/1995
Next Scheduled EDR Contact: N/A
Data Release Frequency: No Update Planned

WELD COUNTY:

Solid Waste Facilities in Weld County

Solid Waste Facilities in Weld County.

Date of Government Version: 03/01/2008
Date Data Arrived at EDR: 03/18/2008
Date Made Active in Reports: 03/26/2008
Number of Days to Update: 8

Source: Weld County Department of Public Health
Telephone: 970-304-6415
Last EDR Contact: 06/02/2008
Next Scheduled EDR Contact: 09/01/2008
Data Release Frequency: No Update Planned

OTHER DATABASE(S)

Depending on the geographic area covered by this report, the data provided in these specialty databases may or may not be complete. For example, the existence of wetlands information data in a specific report does not mean that all wetlands in the area covered by the report are included. Moreover, the absence of any reported wetlands information does not necessarily mean that wetlands do not exist in the area covered by the report.

CT MANIFEST: Hazardous Waste Manifest Data

Facility and manifest data. Manifest is a document that lists and tracks hazardous waste from the generator through transporters to a tsd facility.

Date of Government Version: 12/31/2005
Date Data Arrived at EDR: 06/15/2007
Date Made Active in Reports: 08/20/2007
Number of Days to Update: 66

Source: Department of Environmental Protection
Telephone: 860-424-3375
Last EDR Contact: 06/13/2008
Next Scheduled EDR Contact: 09/08/2008
Data Release Frequency: Annually

NY MANIFEST: Facility and Manifest Data

Manifest is a document that lists and tracks hazardous waste from the generator through transporters to a TSD facility.

Date of Government Version: 05/27/2008
Date Data Arrived at EDR: 05/29/2008
Date Made Active in Reports: 07/10/2008
Number of Days to Update: 42

Source: Department of Environmental Conservation
Telephone: 518-402-8651
Last EDR Contact: 05/29/2008
Next Scheduled EDR Contact: 08/25/2008
Data Release Frequency: Annually

GOVERNMENT RECORDS SEARCHED / DATA CURRENCY TRACKING

PA MANIFEST: Manifest Information

Hazardous waste manifest information.

Date of Government Version: 12/31/2006

Date Data Arrived at EDR: 12/21/2007

Date Made Active in Reports: 01/10/2008

Number of Days to Update: 20

Source: Department of Environmental Protection

Telephone: N/A

Last EDR Contact: 06/09/2008

Next Scheduled EDR Contact: 09/08/2008

Data Release Frequency: Annually

WI MANIFEST: Manifest Information

Hazardous waste manifest information.

Date of Government Version: 12/31/2006

Date Data Arrived at EDR: 04/27/2007

Date Made Active in Reports: 06/08/2007

Number of Days to Update: 42

Source: Department of Natural Resources

Telephone: N/A

Last EDR Contact: 08/08/2008

Next Scheduled EDR Contact: 10/06/2008

Data Release Frequency: Annually

Sensitive Receptors: There are individuals deemed sensitive receptors due to their fragile immune systems and special sensitivity to environmental discharges. These sensitive receptors typically include the elderly, the sick, and children. While the location of all sensitive receptors cannot be determined, EDR indicates those buildings and facilities - schools, daycares, hospitals, medical centers, and nursing homes - where individuals who are sensitive receptors are likely to be located.

AHA Hospitals:

Source: American Hospital Association, Inc.

Telephone: 312-280-5991

The database includes a listing of hospitals based on the American Hospital Association's annual survey of hospitals.

Medical Centers: Provider of Services Listing

Source: Centers for Medicare & Medicaid Services

Telephone: 410-786-3000

A listing of hospitals with Medicare provider number, produced by Centers of Medicare & Medicaid Services, a federal agency within the U.S. Department of Health and Human Services.

Nursing Homes

Source: National Institutes of Health

Telephone: 301-594-6248

Information on Medicare and Medicaid certified nursing homes in the United States.

Public Schools

Source: National Center for Education Statistics

Telephone: 202-502-7300

The National Center for Education Statistics' primary database on elementary and secondary public education in the United States. It is a comprehensive, annual, national statistical database of all public elementary and secondary schools and school districts, which contains data that are comparable across all states.

Private Schools

Source: National Center for Education Statistics

Telephone: 202-502-7300

The National Center for Education Statistics' primary database on private school locations in the United States.

Daycare Centers: Daycare Listing

Source: Department of Human Services

Telephone: 303-866-5958

Flood Zone Data: This data, available in select counties across the country, was obtained by EDR in 1999 from the Federal Emergency Management Agency (FEMA). Data depicts 100-year and 500-year flood zones as defined by FEMA.

NWI: National Wetlands Inventory. This data, available in select counties across the country, was obtained by EDR in 2002 and 2005 from the U.S. Fish and Wildlife Service.

State Wetlands Data: Riparian Vegetation Data

Source: Division of Wildlife

Telephone: 970-416-3360

GOVERNMENT RECORDS SEARCHED / DATA CURRENCY TRACKING

STREET AND ADDRESS INFORMATION

© 2008 Tele Atlas North America, Inc. All rights reserved. This material is proprietary and the subject of copyright protection and other intellectual property rights owned by or licensed to Tele Atlas North America, Inc. The use of this material is subject to the terms of a license agreement. You will be held liable for any unauthorized copying or disclosure of this material.

ATTACHMENT 2

Leaking Underground Storage Tank Database Research

ATTACHMENT 2

Summary of LUST Sites within US 24 Project Proposed Right-of-Way, US 24 Project, Colorado Springs, Colorado

Site Name	Address	Map ID	URL	Total/Active Tanks	Status
Abe's Gas House	32 Manitou Ave	1	http://costis.cdle.state.co.us/OIS2000/facility.asp?h_id=86	4/0	Permanently Closed
Red Rocks Shopping Center	3175 West Colorado Ave	5	http://costis.cdle.state.co.us/OIS2000/facility.asp?h_id=12534	0/0	Permanently Closed
K&S Automotive	3042 West Pikes Peak Ave	6	http://costis.cdle.state.co.us/OIS2000/facility.asp?h_id=5266	2/0	Permanently closed
Amoco #5494	3104 West Colorado Blvd.	6	http://costis.cdle.state.co.us/OIS2000/facility.asp?h_id=6580	8/0	4 removed; 4 permanently closed
Diamond Shamrock 675	2715 West Colorado Ave	7	http://costis.cdle.state.co.us/OIS2000/facility.asp?h_id=10850	4/4	In Use
Baxley Oil Company	615 South 29 th St	10	http://costis.cdle.state.co.us/OIS2000/facility.asp?h_id=3597	25/18	7 USTs permanently closed; 4 USTs in use; 12 ASTs in use
Westsidiers Garage	622 South 29 th St	10	http://costis.cdle.state.co.us/OIS2000/facility.asp?h_id=3955	2/0	Permanently closed
Auto Max	212 South 21 st St	13	http://costis.cdle.state.co.us/OIS2000/facility.asp?h_id=14774	0/0	Permanently closed
Don's Body Shop	202 South 21 st St	13	http://costis.cdle.state.co.us/OIS2000/facility.asp?h_id=14561	1/0	Permanently Closed
Farm Crest Stores #1	2105 West Colorado Ave	13	http://costis.cdle.state.co.us/OIS2000/facility.asp?h_id=3796	7/2	2 in use; 5 permanently closed
Lookout Mountain Motors	2132 West Colorado Ave	13	http://costis.cdle.state.co.us/OIS2000/facility.asp?h_id=13587	0/0	Permanently closed
Gold Hill Police Station	2335 Robinson St	14	http://costis.cdle.state.co.us/OIS2000/facility.asp?h_id=357	1/0	Permanently closed
Western National Bank	1723 West Colorado Ave	18	http://costis.cdle.state.co.us/OIS2000/facility.asp?h_id=2172	6/0	Permanently closed
7-Eleven #1811-13079	1011 South 21 st St	21	http://costis.cdle.state.co.us/OIS2000/facility.asp?h_id=8907	3/3	In use
Shell Oil	651 South 21 st St	21	http://costis.cdle.state.co.us/ois2000/facility.asp?h_id=10925	6/0	Permanently closed
Rycole Enterprises Inc.	1532 West Colorado Ave	22	http://costis.cdle.state.co.us/OIS2000/facility.asp?h_id=10818	2/0	Permanently Closed

ATTACHMENT 2

Summary of LUST Sites within US 24 Project Proposed Right-of-Way, US 24 Project, Colorado Springs, Colorado

Site Name	Address	Map ID	URL	Total/Active Tanks	Status
GE Johnson Construction Co Inc.	310 South 14 th St	27	http://costis.cdle.state.co.us/OIS2000/facility.asp?h_id=6046	2/0	Permanently Closed
Pikes Peak Broadcasting Co	3 South 7 th St	29	http://costis.cdle.state.co.us/OIS2000/facility.asp?h_id=10135	1/0	Permanently closed
Coca Cola Bottling Co	415 West Pikes Peak Ave	30	http://costis.cdle.state.co.us/OIS2000/facility.asp?h_id=3586	3/0	Permanently closed
Enterprise Leasing	803 West Colorado Ave	32	http://costis.cdle.state.co.us/OIS2000/facility.asp?h_id=11417	6/0	Permanently closed
Avenue Discount Gas Station	822 West Colorado Ave	32	http://costis.cdle.state.co.us/OIS2000/facility.asp?h_id=8	4/0	Permanently closed
Chief Petroleum Bulk Plant	301 South 10 th St	33	http://costis.cdle.state.co.us/OIS2000/facility.asp?h_id=10311	14/10	10 in use; 4 permanently closed
City Glass Co Inc.	414 West Colorado Ave	34	http://costis.cdle.state.co.us/OIS2000/facility.asp?h_id=10408	1/0	Permanently closed
Koscove Junk Yard	431 West Colorado	34	http://costis.cdle.state.co.us/OIS2000/facility.asp?h_id=14923	1/0	Permanently closed
Colorado Springs Yard Section	Colorado Ave/ South Cone	35	http://costis.cdle.state.co.us/OIS2000/facility.asp?h_id=1035	1/0	Permanently closed
USPS Vehicle Maintenance Facility	119 South Sierra Madre	36	http://costis.cdle.state.co.us/OIS2000/facility.asp?h_id=2154	3/1	1 in use; 3 closed
Bills Tool Rental	125 South Chestnut	37	http://costis.cdle.state.co.us/OIS2000/facility.asp?h_id=4867	2/2	2 in use (one LPG and one UST); 2 permanently closed
Colorado Springs Supply Company	121 West Cucharras St	38	http://costis.cdle.state.co.us/OIS2000/facility.asp?h_id=929	2/0	Permanently closed
Barney's US Maintenance	327 West Vermijo St	39	http://costis.cdle.state.co.us/OIS2000/facility.asp?h_id=13063	0/0	Permanently closed
Royal Distribution	212 Conejos St	39	http://costis.cdle.state.co.us/OIS2000/facility.asp?h_id=14019	0/0	Permanently closed

ATTACHMENT 2

Summary of LUST Sites within US 24 Project Proposed Right-of-Way, US 24 Project, Colorado Springs, Colorado

Site Name	Address	Map ID	URL	Total/Active Tanks	Status
Salvage Yard	928 Gardner St	40	http://costis.cdle.state.co.us/OIS2000/facility.asp?h_id=15665	2/0	Permanently closed
Dellacroce Property	697 South 8 th St	41	http://costis.cdle.state.co.us/OIS2000/facility.asp?h_id=4272	3/0	Permanently closed
Rudolph Property Lot 1	707 South 8 th St	41	http://costis.cdle.state.co.us/OIS2000/facility.asp?h_id=17646	1/1	Open
Westside 66	699 South 8 th St	41	http://costis.cdle.state.co.us/OIS2000/facility.asp?h_id=1745	3/3	Permanently closed
Gas and Food	604 South 8 th St	41	http://costis.cdle.state.co.us/OIS2000/facility.asp?h_id=10837	3/0	Open
Burkeen Motors	514-520 South 8 th St	41	http://costis.cdle.state.co.us/OIS2000/facility.asp?h_id=15100	1/0	Permanently closed
Pikes Peak Broadcasting Co	3 South 7 th St	41	http://costis.cdle.state.co.us/OIS2000/facility.asp?h_id=10135	1/0	Permanently closed
Grease Monkey	350 South 8 th St	41	http://costis.cdle.state.co.us/OIS2000/facility.asp?h_id=8266	2/0	Permanently closed
Daniels Chevrolet Body Shop	320 South 8 th St	41	http://costis.cdle.state.co.us/OIS2000/facility.asp?h_id=11853	0/0	Permanently Closed
Acorn Food Store #3060	305 South 8 th St	41	http://costis.cdle.state.co.us/OIS2000/facility.asp?h_id=11323	7/4	4 in use; 3 permanently closed
Power Rental South	114 West Cimarron St	42	http://costis.cdle.state.co.us/OIS2000/facility.asp?h_id=386	4/0	Permanently closed
Penske Truck Leasing Co.	124 West Cimarron St	42	http://costis.cdle.state.co.us/OIS2000/facility.asp?h_id=9307	10/1	1 in use; 10 permanently closed
Ryder Truck Rental Inc.	124 West Cimarron St	42	http://costis.cdle.state.co.us/OIS2000/facility.asp?h_id=3164	2/0	Permanently closed
Crissey Fowler Lumber Co	120 W Costilla St	42	http://costis.cdle.state.co.us/OIS2000/facility.asp?h_id=11778	0/0	Permanently closed
Crissey Fowler Lumber Co	132 W Costilla St	42	http://costis.cdle.state.co.us/OIS2000/facility.asp?h_id=11780	0/0	Permanently closed
Crissey Fowler Lumber Co	107 West Vermijo St	42	http://costis.cdle.state.co.us/OIS2000/facility.asp?h_id=11780	0/0	Permanently closed
Crissey Fowler Lumber Co	117 West Vermijo St	42	http://costis.cdle.state.co.us/OIS2000/facility.asp?h_id=3939	6/0	Permanently closed

ATTACHMENT 2

Summary of LUST Sites within US 24 Project Proposed Right-of-Way, US 24 Project, Colorado Springs, Colorado

Site Name	Address	Map ID	URL	Total/Active Tanks	Status
Brookharts Inc.	704 South Sierra Madre	44	http://costis.cdle.state.co.us/OIS2000/facility.asp?h_id=976	1/0	Permanently closed
Denver Burglar Alarm Co.	617 South Sierra Madre St	44	http://costis.cdle.state.co.us/OIS2000/facility.asp?h_id=2697	2/0	Permanently closed
South Point Lincoln Mercury	945 Motor City Dr	46	http://costis.cdle.state.co.us/OIS2000/facility.asp?h_id=9263	1/0	Permanently closed
Alpine Porsche-Audi Inc.	1020 Motor City Dr	46	http://costis.cdle.state.co.us/OIS2000/facility.asp?h_id=3253	1/0	Permanently closed

ATTACHMENT 3

Leaking Underground Storage Tank Trust
Database Research

ATTACHMENT 3

Summary of LUST Trust Sites within US 24 Project Proposed Right-of-Way, US 24 Project, Colorado Springs, Colorado

Site Name	Address	Map ID	URL	Total/ Active Tanks	Status
Amoco #5494	3104 West Colorado Blvd.	6	http://costis.cdle.state.co.us/OIS2000/facility.asp?h_id=6580	8/0	4 removed; 4 permanently closed
Diamond Shamrock 675	2715 West Colorado Ave	7	http://costis.cdle.state.co.us/ois2000/facility.asp?h_id=10850	4/4	Open; implementing CAP
Baxley Oil Company	615 South 29 th St	10	http://costis.cdle.state.co.us/OIS2000/facility.asp?h_id=3597	25/18	7 USTs permanently closed; 4 USTs in use; 12 ASTs in use
Auto Max	212 South 21 st St	13	http://costis.cdle.state.co.us/OIS2000/facility.asp?h_id=14774	0/0	Permanently closed
1 st Stop/Farm Crest Stores	2105 West Colorado Ave	13	http://costis.cdle.state.co.us/OIS2000/facility.asp?h_id=3796	7/2	2 in use; 5 permanently closed
Western National Bank	1723 West Colorado Ave	18	http://costis.cdle.state.co.us/OIS2000/facility.asp?h_id=2172	6/0	Permanently closed
Shell Oil	651 South 21 st St	21	http://costis.cdle.state.co.us/ois2000/facility.asp?h_id=10925	6/0	Permanently closed
Chief Petroleum Bulk Plant	301 South 10 th St	33	http://costis.cdle.state.co.us/OIS2000/facility.asp?h_id=10311	14/10	10 in use; 4 permanently closed
Koscove Junk Yard	431 West Colorado Ave	34	http://costis.cdle.state.co.us/OIS2000/facility.asp?h_id=14923	1/0	Permanently closed
Bills Tool Rental	125 South Chestnut St	37	http://costis.cdle.state.co.us/OIS2000/facility.asp?h_id=4867	2/2	2 in use (one LPG and one UST); 2 permanently closed
AP Harley Sales Co	324 West Costilla St	39	http://costis.cdle.state.co.us/ois2000/facility.asp?h_id=9675	0/11	Permanently closed
Barney's US Maintenance	327 West Vermijo St	39	http://costis.cdle.state.co.us/OIS2000/facility.asp?h_id=13063	0/0	Permanently closed
Gas and Food	604 South 8 th St	41	http://costis.cdle.state.co.us/OIS2000/facility.asp?h_id=10837	3/0	Open
Acorn Food Store #3060	305 South 8 th St	41	http://costis.cdle.state.co.us/OIS2000/facility.asp?h_id=11323	7/4	4 in use; 3 permanently closed

ATTACHMENT 3

Summary of LUST Trust Sites within US 24 Project Proposed Right-of-Way, US 24 Project, Colorado Springs, Colorado

Site Name	Address	Map ID	URL	Total/ Active Tanks	Status
Penske Truck Leasing Co.	124 West Cimarron St	42	http://costis.cdle.state.co.us/OIS2000/facility.asp?h_id=9307	10/1	1 in use; 10 permanently closed