





















**APPENDIX A:
FIGURES OF PREFERRED ALTERNATIVE AND PHASE 1**

This Page Left Intentionally Blank.

Preferred Alternative

LEGEND

- | | |
|--|--|
|  Tolled Express Lanes |  Express Bus Transit Station |
|  General Purpose Lanes |  Commuter Bus Transit Station |
|  Express Bus |  Commuter Rail Transit Station |
|  Commuter Bus |  Carpool Lots |
|  Commuter Rail |  Commuter Rail Operational & Maintenance Facility |
|  Passing Track |  Commuter Bus Operational & Maintenance Facility |
|  Feeder Bus Service |  Interchange Reconstruction |
|  Interchange Reconstruction |  FasTracks Rail Line |
|  Number of Lanes:
General Purpose/
Tolled Express |  FasTracks / RTD Transit Station |

TRANSIT STATION LOCATIONS

Commuter Rail

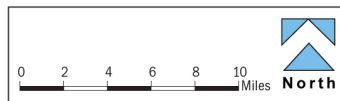
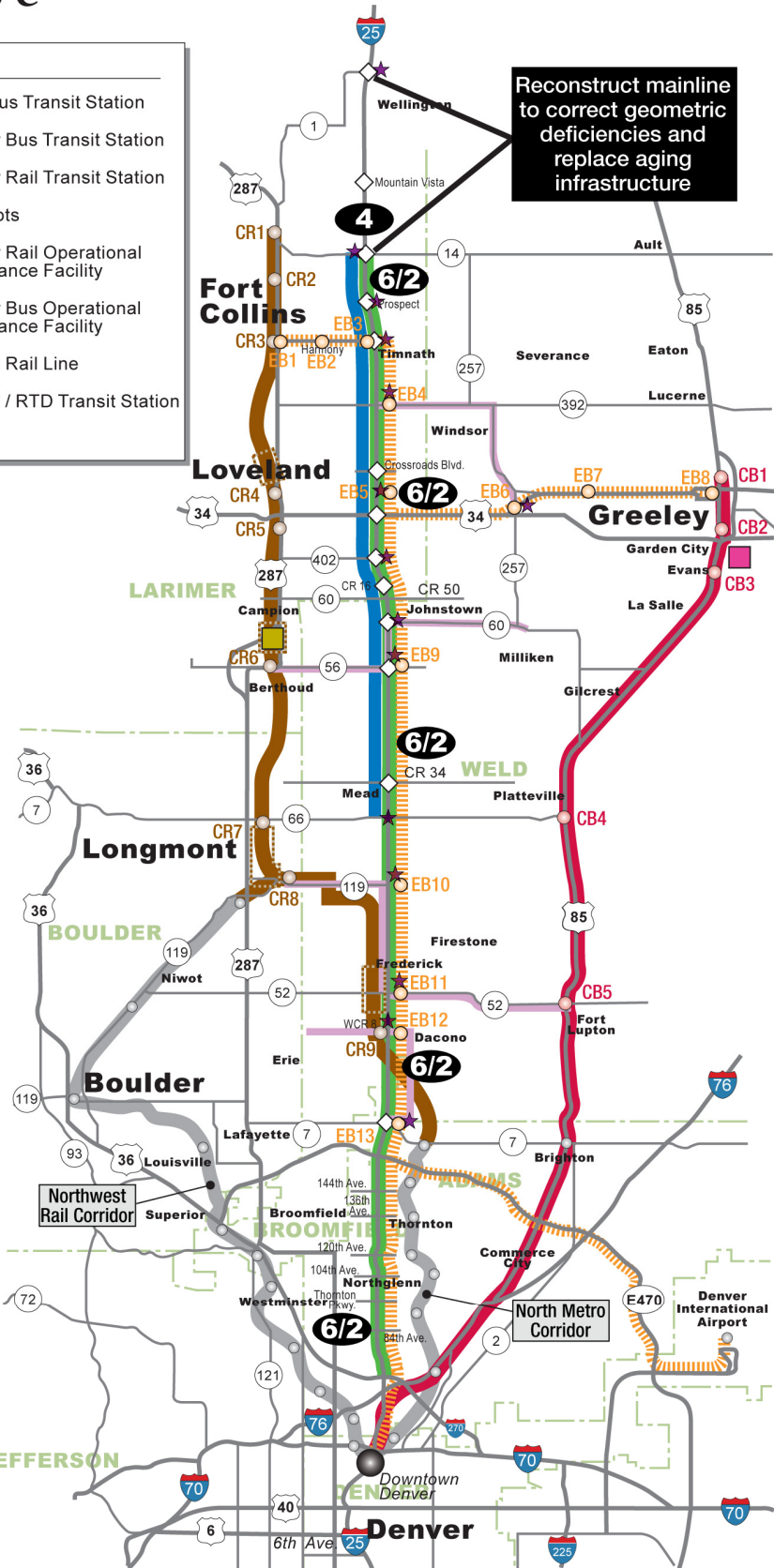
- | | |
|-----|---|
| CR1 | Fort Collins Downtown Transit Center - BNSF and Maple St. |
| CR2 | CSU - BNSF between University Ave. and W. Pitkin St. |
| CR3 | South Fort Collins Transit Center - Mason St. and West Fairway Lane |
| CR4 | North Loveland - BNSF and 29th St. |
| CR5 | Downtown Loveland - BNSF and approximately 6th St. |
| CR6 | Berthoud - BNSF and SH 56 |
| CR7 | North Longmont - BNSF and SH 66 |
| CR8 | Longmont - Sugar Mill, south of Rogers Rd. |
| CR9 | Erie - I-25 and CR 8 |

Express Bus

- | | |
|------|---|
| EB1 | South Fort Collins Transit Center - Mason St. and West Fairway Lane |
| EB2 | Timberline - Harmony Rd. and Timberline |
| EB3 | East Fort Collins - I-25 and Harmony Rd. |
| EB4 | Windsor - I-25 and SH 392 |
| EB5 | Crossroads - Loveland between Crossroads Blvd. and US 34 |
| EB6 | West Greeley - US 34 and SH 257 |
| EB7 | Greeley - US 34 and 83rd Ave. |
| EB8 | Greeley Downtown Transfer Center - 8th Ave. and 8th St. |
| EB9 | Berthoud - I-25 and SH 56 |
| EB10 | Firestone - I-25 and SH 119 |
| EB11 | Frederick/Dacono - I-25 and SH 52 |
| EB12 | Erie - I-25 and CR 8 |
| EB13 | Broomfield - I-25 and SH 7 |

Commuter Bus

- | | |
|-----|---------------------------------------|
| CB1 | Greeley - US 85 and D St. |
| CB2 | South Greeley - 8th Ave. and 24th St. |
| CB3 | Evans - US 85 and 42nd St. |
| CB4 | Platteville - US 85 and Grand Ave. |
| CB5 | Fort Lupton - US 85 and CR 14.5 |
| | Brighton - US 85 and SH 7 |
| | Commerce City - 72nd and Colorado |



This Page Left Intentionally Blank.

Phase 1

LEGEND

- Commuter Bus & Stations
- Initial I-25 Express Bus & Stations
- Commuter Rail ROW Preservation
- ROW owned by RTD
- Continuous Accel/Decel Lanes Tolled Express Lanes
- Interchange Reconstruction
- NFR Separate Action Interchange Upgrade(No-Action Alternative)
- FasTracks Rail Line
- FasTracks / RTD Transit Station
- Existing Interchange

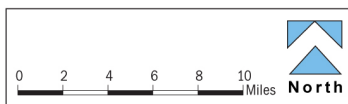
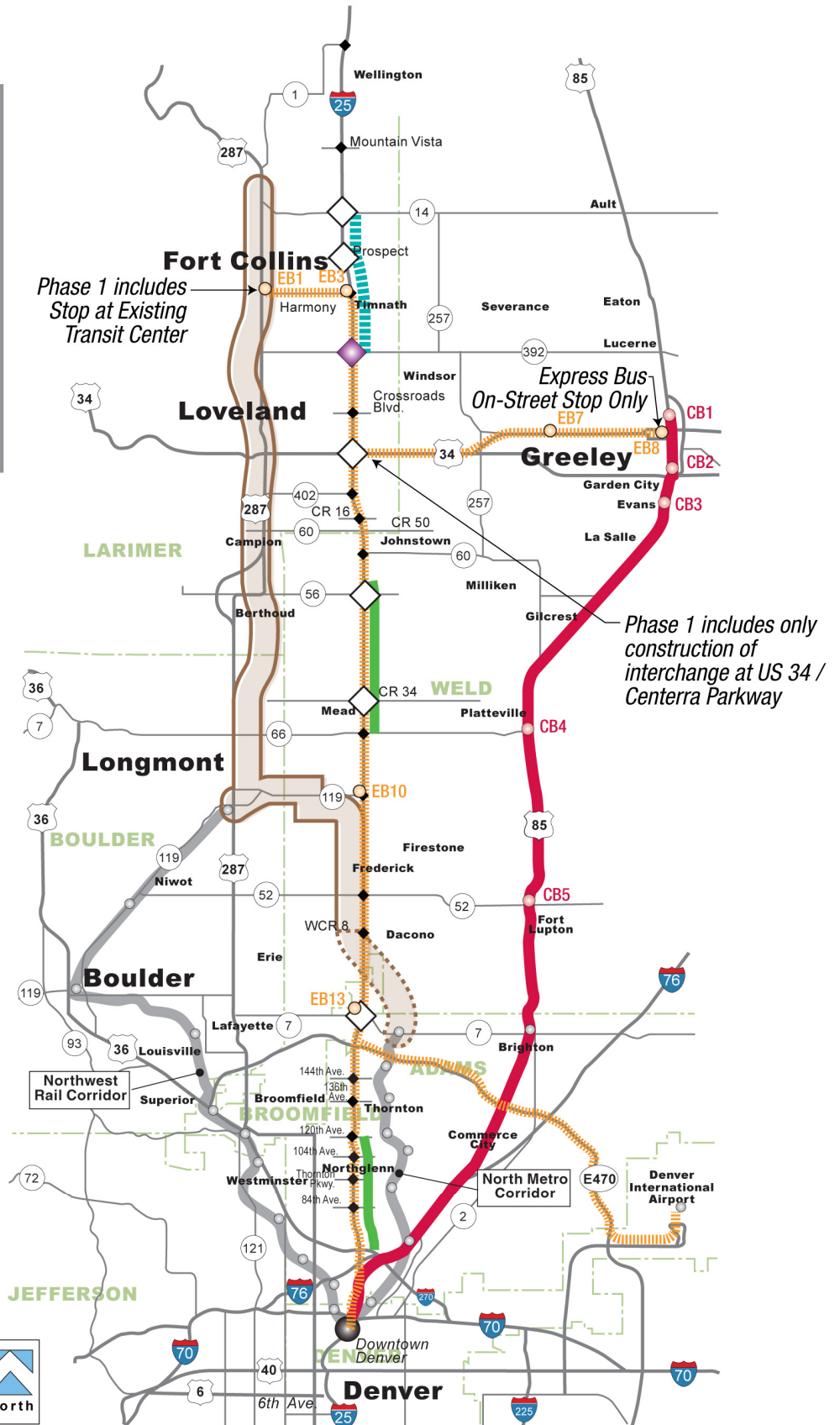
TRANSIT STATION LOCATIONS - PHASE 1

Express Bus

- EB1** South Fort Collins Transit Center - Mason St. and West Fairway Lane (stop at existing Transit Center)
- EB3** East Fort Collins - I-25 and Harmony Rd.
- EB7** Greeley - US 34 and 83rd Ave.
- EB8** Greeley Downtown Transfer Center - 8th Ave. and 8th St. (on-street)
- EB10** Firestone - I-25 and SH 119
- EB13** Broomfield - I-25 and SH 7
- DIA

Commuter Bus

- CB1** Greeley - US 85 and D St.
- CB2** South Greeley - 8th Ave. and 24th St.
- CB3** Evans - US 85 and 42nd St.
- CB4** Platteville - US 85 and Grand Ave.
- CB5** Fort Lupton - US 85 and CR 14.5
- Brighton - US 85 and SH 7
- Commerce City - 72nd and Colorado



This Page Left Intentionally Blank.