



July 10, 2013

J.F. Sato and Associates  
5878 South Rapp Street  
Littleton, CO 80120

Attention: Mr. Gaurav Vasisht, PE, PTOE

Subject: Soil Investigation Report, US 50 Preliminary Design, Purcell Boulevard to Wills Boulevard, CDOT Project No. STA 050A-022 (19056), Task Order No.4, Pueblo County, Colorado, RockSol Project Number 302.01

Dear Mr. Vasisht:

RockSol Consulting Group, Inc. (RockSol) has performed a geotechnical investigation for the US 50 Preliminary Design Project in Pueblo County, Colorado (See Figure 1, Site Vicinity Map). This Soil Investigation Report presents information on the subsurface soil, groundwater, and bedrock conditions obtained from soil borings performed within the project limits from Purcell Boulevard (western project limit) to Wills Boulevard (eastern project limit). A brief discussion of local geologic conditions and the subsurface conditions encountered are presented in this report. Also presented is a summary of the lab testing performed on recovered soil and bedrock samples recovered from the project site. RockSol has also prepared, under separate cover, a Foundation Investigation Report and a Pavement Design Report for this project.

Surface and groundwater hydrology, hydraulic engineering, and environmental studies including contaminant characterization were not included in RockSol's scope of work. RockSol understands that additional geotechnical investigations will be performed at a later time for the ultimate build out design phase of the US 50 West Corridor Improvements from Swallows Road to Baltimore Avenue.

### **Project Description**

Project descriptions are based on information provided in the Colorado Department of Transportation (CDOT) *Scope of Work Task Order 4* Memorandum dated October 3, 2012 and preliminary plan sheets (File Name:19056DES\_US50-01 through 09, Print Date: 4/9/2013) provided by J.F.Sato and Associates (J.F. Sato) with preliminary and ultimate configuration improvements detailed.

CDOT and J.F. Sato recently completed a Planning and Environmental Linkage (PEL) Study for the US 50 West Corridor Improvements Project from Swallows Road to Baltimore Avenue. The purpose of Task Order No. 4 is to develop a preliminary level design for the first improvement phase of the PEL Preferred Alternative which includes widening eastbound US 50, adding a temporary connection between the new westbound lanes and the existing westbound lanes of US 50, widening the eastbound US 50 bridge over Wild Horse Creek, extending the Williams Creek concrete box culvert (CBC) under the proposed westbound US 50 alignment, and modifying both of the existing US 50 intersections with Pueblo Boulevard. The limits of Task Order No. 4 are from Purcell Boulevard to Wills Boulevard, a length of approximately 3.4 miles. The project is proposed to proceed under two phases, preliminary and ultimate build out.

The preliminary improvements include widening eastbound US 50 from two lanes to three lanes from Purcell Boulevard to Wills Boulevard, widening the existing eastbound US 50 bridge over Wild Horse Creek to accommodate the additional lane and shoulder, extending the Williams Creek CBC structure for the future realignment of westbound US 50, and constructing a short retaining wall system (possibly a Type 7 barrier) to accommodate the eastbound US 50 widening near the bottom of the embankment slope at the BNSF railroad bridge crossing over

US 50. The eastbound US 50 bridge over Wild Horse Creek bridge structure will be widened approximately 40 feet to allow for two travel lanes to carry eastbound US 50 traffic during improvements to the existing portion of the bridge.

The ultimate improvements include widening westbound US 50 from 2 lanes to 3 lanes from Purcell Boulevard to Wills Boulevard, realigning westbound US 50 to be parallel to the eastbound lanes to a point west of Pueblo Boulevard, constructing a new westbound US 50 bridge structure over Wild Horse Creek and constructing a diverging diamond interchange at Pueblo Boulevard. Approximately 3,500 linear feet of Pueblo Boulevard is planned for improvements for the reconfiguration and alignment of the US 50 entrance and exit ramps at Pueblo Boulevard. In addition, a pedestrian/bike path is also planned on the south side of US 50 and on the east side of Pueblo Boulevard and a short retaining wall system (possibly a Type 7 barrier) to accommodate the westbound US 50 widening is proposed near the bottom of the embankment slope at the BNSF railroad bridge crossing over US 50.

The new westbound US 50 bridge over Wild Horse Creek is proposed as a three span structure with approximate 70 foot span lengths and will be a multi-lane bridge approximately 60 feet in width. Construction for the new westbound US 50 bridge over Wild Horse Creek will also include placement of approximately 2 feet to 8 feet of embankment fill material within the existing center median area to match the existing eastbound US 50 roadway elevation. The eastbound US 50 bridge over Wild Horse Creek bridge structure will be widened approximately 18 feet to allow for the proposed additional lane and shoulder areas.

### **Existing Site Conditions**

Undeveloped land and a mix of commercial and residential development borders the project area and includes a CDOT maintenance facility located near the northwest corner of westbound US 50 and Pueblo Boulevard and a wastewater treatment plant located south of US 50, between Pueblo Boulevard and Purcell Boulevard. Topography at the site generally consists of flat to mild slopes with a general trend of decreasing elevation toward Wild Horse Creek and Williams Creek. Moderate to steep bank slopes were noted along both Wild Horse Creek and Williams Creek. Low water flow conditions were noted within both Wild Horse Creek and Williams Creek during our field work.

The current alignment of westbound US 50 was the original route for both eastbound and westbound US 50 until two new lanes were constructed for eastbound US 50 in the mid 1970's, diverging from westbound US 50 approximately 3,000 feet to the east and west of Pueblo Boulevard. The existing eastbound US 50 bridge over Wild Horse Creek is a three span structure consisting of a continuous concrete girder and slab (poured in place) with two continuous concrete wall center piers. The existing bridge carries two lanes of traffic over Wild Horse Creek and is approximately 42 feet in width. The existing approach embankments (fill placement) are approximately 16 to 18 feet in height at the bridge abutments. Rip-rap is present at each abutment with embankment side slopes approximately 2H:1V.

### **Geologic Conditions**

The project area lies between the High Plains and the Colorado Piedmont, east of the eastern foothills of the Front Range of the Southern Rocky Mountains. The eastern project site limit is located approximately two miles west of the geologic floodplain of the Arkansas River. The western project site limit is located approximately twelve miles east of the Front Range foothills. Based on the 1964 USGS *Geology Map of the Northwest and Northeast Pueblo Quadrangles, Colorado* by Glenn R. Scott (See Figure 2, Site Geology Map), the site is underlain by surficial soils and sedimentary bedrock.

The surficial soils encountered and mapped within the project generally consist of sandy clay and silty to clayey sand fill material with gravel associated with US 50 roadway construction and native soils consisting of Piney Creek Alluvium (Qp), Slocum Alluvium (Qs), Broadway Alluvium (Qb) deposits of generally consisting of silt, clay and sand with pebbles and limestone fragments, gravel and cobbles in parts. Colluvium (Qc) deposits are also mapped within the project limits and generally consist of silt and clay with pebbles and blocks of limestone and sandstone in parts. The surficial soils at the project comprise a relatively thin cover, typically less than 20 feet, over bedrock.

Bedrock of the Pierre Shale (Kpt) Formation and the seven members of the Niobrara (Ksus, Ksuc, Ksmc, Ksll, Ksls, Kssl, and Kf) Formation (both formations are Upper Cretaceous in age) are mapped at or near the surface within portions of the project limits. The Pierre Shale Formation generally consists of shale, siltstone sandstone and claystone and appears to be located near the eastern limits of the project. The Niobrara Formation generally consists of silty to chalky shale and chalky to fossiliferous limestone and appears to be under the majority of the project. Bentonite lenses within the bedrock formations have potential for swelling which can pose a risk to structures, roadways and utilities.

The sedimentary bedrock contained calcareous and/or gypsum minerals/crystals in parts. A slight hydrocarbon odor was also noted within the shale bedrock, where encountered during drilling operations. This odor is believed to be from a naturally occurring process associated with the organic content of the shale, primarily comprised of marine organisms, algae, and plant material deposited millions of years ago in an inland seaway.

### **Subsurface Investigation**

RockSol drilled 37 boreholes to evaluate the subsurface conditions for the US 50 Improvements Project. The borehole locations are identified as B-1 through B-10, C-1, C-2, RW-1, RW-2 and P-1 through P-23, as shown on Figures 3A through 3K, Borehole Location Plans. Boreholes B-1 through B-8 were drilled at the approximate location of the proposed US 50 bridge structures over Wild Horse Creek, Boreholes B-9 and B-10 were drilled at the approximate location of the proposed culvert extension at Williams Creek for the future realignment of westbound US 50, Boreholes RW-1 and RW-2 were drilled to assist with retaining wall foundation recommendations at the BNSF railroad bridge structure over US 50, and Boreholes P-1 through P-23 were drilled to assist with pavement thickness recommendations. Boreholes C-1 and C-2 were hand augered within Wild Horse Creek. The boreholes were located by field survey provided by CDOT. Horizontal and vertical locations were then provided to RockSol for inclusion on the Borehole Location Plan and on the borehole logs.

A truck mounted CME-45 drill rig was used for drilling and sampling. The boreholes were advanced using 4-inch and 6-inch outside diameter solid stem augers to maximum depths ranging from approximately 5 feet to 50 feet below existing grades. The boreholes were logged in the field by a representative of RockSol then backfilled at the completion of drilling and groundwater level checks. Boreholes drilled within existing pavement were patched with concrete and/or asphalt patch mixes.

Subsurface materials were sampled using modified California barrel and standard split spoon samplers. The modified California barrel sampler has an outside diameter of approximately 2.5 inches and an inside diameter of 2 inches. The standard split spoon sampler used had an outside diameter of 2 inches and an inside diameter of 1 $\frac{3}{8}$ -inches. Brass tube liners are used with the modified California barrel sampler to retain samples for density, swell, and unconfined compressive strength testing. Sample retaining liners are not used with the standard split spoon sampler.

Penetration Tests were performed at selected intervals using an automatic lift system with a hammer weighing 140 pounds and falling 30 inches. The standard split spoon sampling method is the Standard Penetration Test (SPT) described by ASTM Method D-1586. Penetration Tests were performed using the modified California barrel sampler with a standard hammer weighing 140 pounds falling 30 inches per ASTM D3550. The modified California Barrel sampling method is similar to the SPT test with the difference being the sampler dimensions and the number of 6-inch intervals driven with the hammer. Correlation of blow counts obtained from a modified California sampler to blow counts obtained from a standard split spoon sampler is not available. However, it is RockSol's experience that blow counts obtained with the modified California sampler tend to be slightly greater than a standard split spoon sampler. Penetration resistance values (blow counts) were recorded for each sampling event. Blow counts, when properly evaluated, indicate the relative density or consistency of the soils. Depths at which the samples were taken, the type of sampler used, and the blow counts that were obtained are shown on the Boring Logs for each borehole.

### **Subsurface Conditions**

Where flexible hot mix asphalt (HMA) roadway pavement was encountered along eastbound US 50 between Purcell Boulevard to the bridge over Wild Horse Creek, the pavement section thickness generally averaged 8 inches of HMA over 8 inches of aggregate base course (ABC) within the existing outside shoulder and 9 inches of HMA over 8 inches of ABC within the outside travel lane. The pavement section thickness generally averaged 5.5 inches of HMA over 8.0 inches of ABC within the existing outside shoulder and 9 inches of HMA over 11 inches of ABC within the outside travel lane along eastbound US 50 between the bridge over Wild Horse Creek and Wills Boulevard. On Pueblo Boulevard, measured thicknesses of the existing asphalt pavement were 9 inches of HMA over 4 inches of ABC and 9.5 inches of HMA within the center median of Pueblo Boulevard to the south and north of US 50. Aggregate base course material was not noted below the pavement sections at some of the borehole locations.

Topsoil was encountered at the ground surface at several borehole locations. The topsoil encountered was generally lightly organic silty to clayey sand which supported a sparse covering of grasses and weeds. A topsoil thickness of approximately 3 inches was estimated based on field observations.

Beneath the pavement and topsoil, subsurface conditions encountered generally consisted of fill material to approximate depths ranging from 2 feet to 13 feet below existing grades and appears to be associated with roadway embankment for the construction of US 50. The fill material encountered generally consisted of medium dense to very dense silty to clayey sand with gravel and sandy clay in parts, stiff to very stiff sandy clay with silty to clayey sand and gravel in parts, and loose to dense silty to gravelly sand with sandy clay in parts.

Native soils encountered below the fill material or ground surface generally included soft to very hard sandy clay with silty to clayey sand and gravel in parts, loose to medium dense silty to gravelly sand, medium dense clayey to silty sand with gravel, sandy clay and rock fragments in parts, and medium dense silty to sandy gravel. The majority of the fill and native soils tested were classified as sandy clay and clayey sand soils (AASHTO A-6) with an average Plasticity Index of 14. AASHTO A-2-4 and A-2-6 soils were also encountered within the project limits.

Sedimentary bedrock was encountered beneath the fill material and native soils at depths varying from approximately 1 foot to 33 feet below existing grades. Sedimentary bedrock consisting of very hard claystone, sandstone and shale was encountered in Boreholes B-1 through B-8 (Wild Horse Creek and US 50) at elevations ranging from 4,758 feet to 4,773 feet (approximate depths ranging from 8 feet to 33 feet below existing grades) during drilling



operations. The bedrock generally consisted of very hard silty to clayey shale. Very hard shale was also encountered in Boreholes B-9 and B-10 (Williams Creek and US 50) at elevations of 4,786 feet and 4,800 feet (approximate depths of 1 foot to 7 feet below existing grades). Sedimentary bedrock consisting of very hard claystone, sandstone and shale was encountered in Boreholes RW-1 and RW-2 (BNSF and US 50) at elevations of 4,787 feet to 4,800 feet (approximate depths of 1 foot to 7 feet below existing grades). Sedimentary bedrock consisting of very hard claystone, sandstone and shale was encountered in pavement Boreholes P-3, P-6, P-8, P-14, and P-21 through P-23 (US 50 between Purcell Boulevard and Wills Boulevard) at elevations ranging from 4,785 feet to 4,935 feet (approximate depths ranging from 1 foot to 9 feet below the top of pavement grades).

Groundwater was encountered at Wild Horse Creek and US 50 in Boreholes B-1 through B-8 at elevations ranging from 4,763 feet to 4,765 feet (approximate depths ranging from 3 feet to 28 feet below existing grades) perched above the shale bedrock within the sandy native soils and sandstone bedrock. Groundwater was encountered at Williams Creek and eastbound US 50 in Borehole B-10 at an elevation of 4,786 feet (approximate depth of 7 feet below existing grade) perched above the shale bedrock within the clayey sand native soils. Groundwater was encountered at the BNSF railroad crossing with US 50 in Boreholes RW-1 and RW-2 at elevations of 4,785 feet and 4,787 feet (approximate depths of 9 feet and 14 feet below existing grades) within the bedrock formations. Groundwater was also noted in two of the pavement boreholes (P-4 and P-20) at elevations of 4,770 feet and 4,790 feet (approximate depths of 2 feet and 12 feet below existing grades) within the sandy clay soils.

Groundwater generally appears to be at an elevation consistent with the water elevations of Wild Horse Creek and Williams Creek. However, it should be noted that groundwater elevations are subject to change depending on climatic conditions, stream stages, local irrigation practices, changes in local topography, and changes in surface storm water management. A summary of the bedrock and groundwater elevations encountered is presented in Table 1. The approximate groundwater and bedrock elevations are rounded to the nearest foot and are based on the depth to groundwater and bedrock noted during drilling and sampling operations (except at Borehole RW-8), and the ground surface elevations provided by the project surveyor.

**Table 1 – Approximate Groundwater and Bedrock Elevations**

<b>Borehole</b>	<b>Ground Elevation (feet)</b>	<b>Groundwater Elevation (feet)</b>	<b>Bedrock Elevation (feet)</b>
B-1	4,786.4	4,763	4,773
B-2	4,767.1	4,763	4,758
B-3	4,765.9	4,764	4,759
B-4	4,791.5	4,764	4,759
B-5	4,782.9	4,765	4,760
B-6	4,766.1	4,763	4,758
B-7	4,767.7	4,764	4,759
B-8	4,781.3	4,763	4,759
B-9	4,801.2	NE	4,800
B-10	4,792.5	4,786	4,786
RW-1	4,800.8	4,787	4,800
RW-2	4,794.1	4,785	4,787
P-3	4,792.7	NE	4,785

**Table 1 – Approximate Groundwater and Bedrock Elevations (Continued)**

Borehole	Ground Elevation (feet)	Groundwater Elevation (feet)	Bedrock Elevation (feet)
P-4	4,792.1	4,790	NE
P-6	4,821.4	NE	4,816
P-8	4,826.9	NE	4,812.5
P-14	4,944.2	NE	4,935
P-20	4,981.5	4,970	NE
P-21	4,842.0	NE	4,841
P-22	4,831.4	NE	4,827
P-23	4,824.9	NE	4,824

Note: NE indicates not encountered.

Individual logs are included in Appendix A. A summary of laboratory test results is presented in Appendix B.

**Wild Horse Creek and Williams Creek Soil Classification (Scour Analysis Information)**

AASHTO soil classification was performed on bulk samples and discrete samples obtained at various depths within the boreholes located adjacent to Wild Horse Creek and Williams Creek. Based on laboratory test results and the borehole logs, soils encountered near the Wild Horse Creek and Williams Creek water surface elevations and extending approximately 5 feet to 8 feet below existing grades, vary from AASHTO A-1-b, A-2-4, A-4 and A-6 soil types. Gradation size distribution plots are included in Appendix B.

In general, the D95 size ranged from 4.155 mm to 11.785 mm and less than 0.075 mm to 3.777 mm for the D50 size. Gradation size distribution summaries applicable for scour analysis, including D95 and D50 sizes are outlined in Appendix C.

**Expansive Soil Discussion**

Swell potential in the subgrade soils obtained within the upper 5 feet below existing grades ranged from -1.8 percent (consolidation) to 8.1 percent (swell), when tested with a 200 pound per square foot (psf) surcharge. The average swell potential in the subgrade soils obtained within the upper 5 feet below existing grades is 1.3 percent and the average consolidation potential is 0.4 percent, based on the samples tested. Three samples exhibited swell potentials greater than two percent, when tested with a 200-psf surcharge, within the upper 5 feet of existing grades (3.8 percent at Borehole B-5, 2.5 percent at Borehole B-8, and 8.1 percent at Borehole P-22). A sample of clayey sandstone bedrock encountered at an approximate depth of 9 feet below the existing grade at Borehole P-14 exhibited a swell potential of 3.1 percent, when tested with a 500-psf surcharge.

Forty-two samples obtained within the upper 5 feet below existing grades were tested for plasticity (Atterberg Limits) and all samples resulted in a plasticity index (PI) of less than 20, with an average PI of 11, including six samples that were non-plastic.

Based on the swell test data and plasticity index test data, the majority of the subgrade soils appear to possess low swell potential and low consolidation potential. However, moderate to high swell risk is present within portions of the project limits, which may require some form of swell mitigation.

**Cement Type Discussion**

Cementitious material requirements for concrete in contact with site soils or groundwater are based on the percentage of water soluble sulfate in either soil or groundwater that will be in contact with concrete constructed for this project. Mix design requirements for concrete exposed to water soluble sulfates in soils or water is considered by CDOT as shown in Table 2 and in the Standard Specifications for Road and Bridge Construction, dated 2011 (CDOT Table 601-2).

**Table 2 - Requirements to Protect Against Damage to Concrete by Sulfate Attack from External Sources of Sulfate**

Severity of sulfate exposure	Water-soluble sulfate (SO <sub>4</sub> ), in dry soil, percent	Sulfate (SO <sub>4</sub> ), in water, ppm	Water Cementitious Ratio, maximum	Cementitious Material Requirements
Class 0	0.00 to 0.10	0 to 150	0.45	Class 0
Class 1	0.11 to 0.20	151 to 1,500	0.45	Class 1
Class 2	0.21 to 2.0	1,500 to 10,000	0.45	Class 2
Class 3	2.01 or greater	10,001 or greater	0.40	Class 3

The average concentration of water soluble sulfates measured in 40 soil samples obtained from RockSol’s exploratory boreholes was 1.0 percent by weight. The water soluble sulfate concentrations ranged from 0.02 percent by weight to 2.07 percent by weight. Only one test result exceeded 2 percent. Based on the results of the water soluble sulfate testing, Exposure Class 2 is considered appropriate for concrete in contact with subgrade materials for this project. Additional testing is recommended for future phases of the ultimate design.

**Subgrade Support Testing**

R-Value tests are being performed on samples of A-6 (8) soil (Borehole P-2), A-2-4 (0) soil (composite bulk sample from Boreholes P-5 and P-6), A-6 (5) soil (Borehole P-11), A-6 (2) soil (Borehole P-14), A-6 (4) soil (Borehole P-17), A-6 (9) soil (Borehole P-22) and on A-6 (3) soil (Borehole P-23). R-Value test results will be included under separate cover in the Pavement Investigation Report currently being prepared by RockSol.

**Corrosion Resistance Discussion**

Water soluble chloride content, and pH tests were performed on bulk samples obtained from selected boreholes and are summarized below in Table 3. Comparison of the results of the chloride, sulfate and pH testing performed with *Table 1 - Guidelines for Selection of Corrosion Resistance Levels as presented in the CDOT Pipe Materials Selection Policy*, dated May 7, 2012, suggests corrosion resistance (CR) levels ranging from CR 0 to CR 5 are present within the project limits. Corrosion resistance level testing was performed at 23 borehole locations.

**Table 3 - Soil Corrosion Resistance Levels**

Borehole	Sample Depth (feet)	AASHTO Soil Classification	Water Soluble Sulfate (%)	Water Soluble Chloride (%)	pH	CR Level
B-10	0 – 4	A-6(3)	0.40	-	7.6	3
P-1	1.5 – 5	A-6(5)	0.88	0.04	7.3	4
P-2	1 – 5	A-6(8)	1.42	0.02	7.3	5
P-4	1.9 – 5	A-6(5)	0.16	0.09	7.8	2
P-5	1.9 – 5	A-2-4(0)	0.02	0.01	8.0	0
P-6	0.75 – 5	A-2-4(0)	0.54	0.02	7.7	4
P-7	1.5 – 5	A-6(5)	1.16	0.05	7.3	5
P-8	1 – 5	A-6(3)	0.10	-	7.2	2

**Table 3 - Soil Corrosion Resistance Levels (Continued)**

Borehole	Sample Depth (feet)	AASHTO Soil Classification	Water Soluble Sulfate (%)	Water Soluble Chloride (%)	pH	CR Level
P-9	1 – 5	A-6(3)	1.62	0.02	7.5	5
P-10	0 – 5	A-2-6(0)	0.12	0.05	6.7	2
P-11	1.25 – 5	A-6(5)	1.32	0.04	6.9	5
P-12	0 – 5	A-6(3)	0.61	0.04	6.7	4
P-13	1.5 – 5	A-6(1)	1.16	0.03	7.6	5
P-15	0 – 5	A-6(5)	0.66	0.05	7.3	4
P-16	1.5 – 5	A-6(7)	1.10	0.01	7.8	5
P-17	1.5 – 5	A-6(4)	0.78	0.03	7.3	4
P-18	0 – 5	A-2-6(1)	0.39	0.13	6.6	3
P-19	0.75 – 5	A-6(4)	1.44	0.03	7.0	5
P-20	0.75 – 4	A-6(1)	0.54	0.03	7.7	4
P-21	0.75 – 5	A-6(6)	1.56	0.01	7.6	5
P-22	0 – 5	A-6(9)	1.28	0.07	7.7	5
P-23	0 – 5	A-6(3)	1.5	0.10	7.3	5
RW-2	0 – 4	A-6(9)	0.16	-	7.6	2

Of the three variables (water soluble sulfate, water soluble chloride, and pH) that are used in determining the CR level, the water soluble sulfate content appears to be the predominant component affecting the CR level selection. The water soluble chloride and pH components do not appear to contribute to an elevated CR level selection.

In addition, two electrical resistivity analyses were performed in the RockSol laboratory using the soil box method (ASTM G-187). Electrical resistivity testing was performed on bulk samples obtained within the upper 4 feet at borehole locations B-10 and RW-2. Comparison of the results of the electrical resistivity testing (900 ohm-cm at 23 percent moisture content and 800 ohm-cm at 34.8 percent moisture content) and pH testing (7.6) performed with *Table 2 – Minimum Pipe Thickness For Metal Pipes Based On The Resistivity And pH Of The Adjacent Soil* as presented in the *CDOT Pipe Materials Selection Policy*, effective May 7, 2012, suggests the minimum required gauge thickness for metal pipe material, if used, for this project is *0.052 inches (18 Gauge) Polymer Coated*.



### **Limitations**

This geotechnical field investigation and laboratory results were conducted in general accordance with the scope of work. The testing was performed to provide preliminary design level information. Additional testing is suggested for final design. The geotechnical practices are similar to that used in the Colorado Front Range area with similar soil conditions and our understanding of the proposed work. This report has been prepared by RockSol for use by J.F. Sato and CDOT for the US 50 Preliminary Design project. RockSol understands that additional boreholes and geotechnical evaluation will be performed for the final design phase. The information presented is based on our exploratory boreholes and does not take into account variations in the subsurface conditions that may exist between boreholes. Additional investigation is required to address such variation. RockSol is not responsible for liability associated with interpretation of subsurface data by others.

Prepared by RockSol Consulting Group, Inc.:

\_\_\_\_\_  
Ryan Lepro  
Geological Engineer

\_\_\_\_\_  
Donald G. Hunt, P.E.  
Senior Geotechnical Engineer

### Attachments:



Figure 1 - Site Vicinity Map  
Figure 2 – Site Geology Map  
Figure 3 – Borehole Location Figure Index  
Figures 3A through 3K – Borehole Location Plans

Appendix A – Legend and Individual Borehole Logs  
Appendix B – Laboratory Test Results  
Appendix C – Summary of Gradation Size Distributions Applicable for Scour Analysis





IMAGE COURTESY OF THE U.S. GEOLOGICAL SURVEY, NORTHWEST PUEBLO, COLORADO QUADRANGLE, 2010

Print Date: 7/9/2013	<b>US-50 PRELIMINARY DESIGN</b> <b>PURCELL BLVD TO WILLS BLVD</b> <b>SITE VICINITY MAP</b>	Project No./Code
File Name: 19056 F1 Site Vicinity Map.dgn		STA 050A-022
Horiz. Scale: 1:12		19056
 6510 W 91st Ave, Ste 130 Westminster, CO 80031	0      2000      4000      6000  (FEET)	Designer: R. LEPRO
		Detailer: S. MCKANNA-KOON
		Sheet Subset:
Figure	1	





**EXPLANATION**

af	Artificial fill Reworked gray silt and clay, concrete waste, and rubbish	Kqtb	Pierre Shale Kqtb, Tupper zone of Gilbert (1897). Kpr, Basal zone of Gilbert (1897). Kps, Sharon Springs Member. Kpb, Apache Creek Sandstone Member. Kpt, transition member
Qpp, Qpp1	Post-Piney Creek alluvium Yellowish-gray poorly sorted cobbles, pebbles, sand, and silt forming floodplain and lowest terrace deposits along major streams. Generally less than 10 feet thick. Surface lies 0-10 feet above modern streams. Qpp, indicates terrace deposit intermediate between Piney Creek Alluvium and post-Piney Creek alluvium.	Ksuc	Niobrara Formation Smoky Hill shale Member: Ksuc, upper cherty shale unit. Ksus, upper cherty shale unit. Ksmc, middle cherty unit. Kams, middle shale unit. Kall, lower limestone unit. Kals, lower shale unit. Ksl, shale and limestone unit. Kf, Fort Huys Limestone Member
Qc	Colluvium Yellowish-gray silt and clay containing pebbles, angular blocks of limestone, and sandstone derived from underlying bedrock and surficial deposits. Locally includes small increments of older colluvium	Ksus	
Qp	Piney Creek Alluvium Yellowish-gray silt and clay along most valleys in area. Contains lenses of sand and pebbles in lower part. Locally 25 feet thick. Surface lies about 30 feet above modern streams	Ksmc	
Qe	Eolian sand Yellowish-brown fine to coarse sand in rounded knolls east of Fountain Creek and south of the Arkansas River. Locally stony where mixed with colluvium. Locally more than 30 feet thick. Calcium carbonate-enriched early Recent Brown soil uncrustately developed in upper part of sand	Kall	
Qb, Qba	Broadway Alluvium About 10-25 feet thick. Surface lies about 10 feet above modern streams. Qb, grayish-brown coarse sand along Fountain Creek; yellowish-gray calcareous silt containing pieces of limestone along Dry and other creeks. Qba, coarse cobble gravel along Arkansas River	Kals	
Ql, Qla, Qla	Louviers Alluvium About 20 feet thick. Surface lies 70-80 feet above modern streams. Calcium carbonate-enriched Wisconsin Brown soil strongly developed in upper part of alluvium. Ql, calcareous silt containing small pieces of limestone deposited by local streams; yellowish-brown coarse pebbly sand along Fountain Creek. Qla, yellowish-brown coarse cobble gravel of Arkansas River origin. Qla, gravel of Arkansas River origin overlain by calcareous silt of local origin	Ksl	
Qs, Qsa, Qsla	Shocum Alluvium About 25 feet thick. Surface lies 110-120 feet above modern streams. Calcium carbonate-enriched pre-Wisconsin Brown soil very strongly developed in upper part of alluvium. Qs, calcareous silt containing small pieces of limestone deposited by local streams. Qsa, yellowish-brown coarse cobble gravel of Arkansas River origin. Qsla, gravel of Arkansas River origin overlain by calcareous silt of local origin	Kssl	
Qv	Verde Alluvium Grayish-brown calcareous coarse sand or calcareous silt with small pieces of limestone on pediments. Present only in northeast corner of map. About 20 feet thick. Surface lies 200-220 feet above modern streams.	Kf	
Qrf	Rocky Flats Alluvium Grayish-brown silty pebble gravel along east side of Escalante Mesa. About 10 feet thick. Surface lies 250-280 feet above modern streams	Kc	
Qn	Nusbaum Alluvium Moderate yellowish-brown well sorted pebble gravel on Escalante Mesa. Thickness as much as 100 feet. Surface lies 220-260 feet above modern streams	Kq	

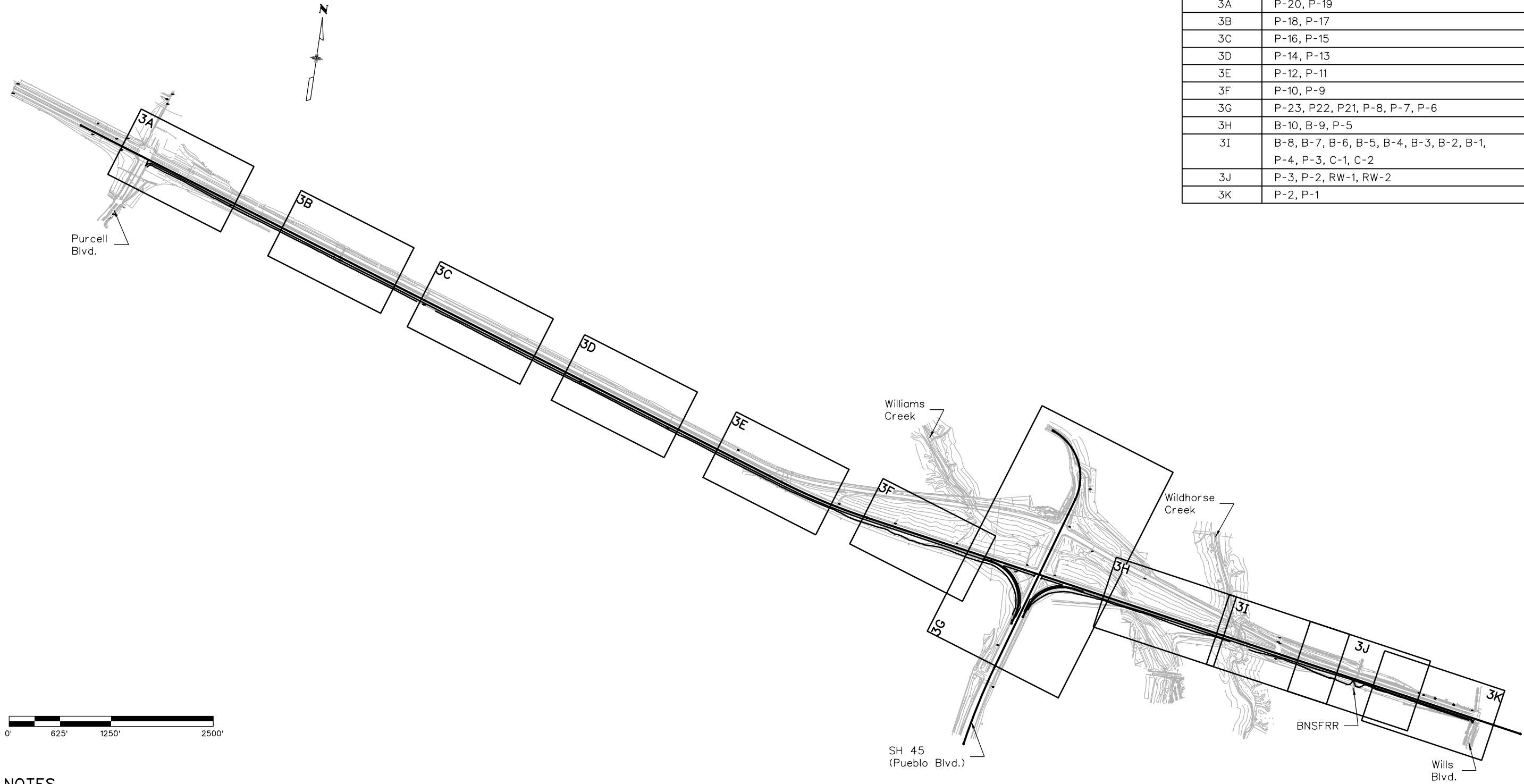


GEOLOGY MAP COMPILED FROM THE USGS GEOLOGY OF THE NORTHWEST AND NORTHEAST PUEBLO QUADRANGLES, COLORADO BY GLENN R. SCOTT, DATED 1964 AND MODIFIED BY ROCKSOL

Print Date: 7/9/2013	<b>Sheet Revisions</b>			<b>As Constructed</b>	<b>US-50 PRELIMINARY DESIGN</b>			<b>Project No./Code</b>
File Name: 19056 F2 Site Geology Map.dgn	Date:	Comments	Init.		<b>PURCELL BLVD TO WILLS BLVD</b>			
Horiz. Scale: 1:12      Vert. Scale: As Noted				No Revisions:	<b>SITE GEOLOGY MAP</b>			19056
Unit Information      Unit Leader Initials				Revised:	Designer: R. LEPRO	Structure		
				Void:	Detailer: S. MCKANNA-KOON	Numbers		
6510 W 91st Ave, Ste 130 Westminster, CO 80031 Ph: 303-962-9300 Fax: 303-962-9350					Sheet Subset:	Subset Sheets:	of	Figure 2



FIGURE NO.	INDEX OF BOREHOLES
3A	P-20, P-19
3B	P-18, P-17
3C	P-16, P-15
3D	P-14, P-13
3E	P-12, P-11
3F	P-10, P-9
3G	P-23, P22, P21, P-8, P-7, P-6
3H	B-10, B-9, P-5
3I	B-8, B-7, B-6, B-5, B-4, B-3, B-2, B-1, P-4, P-3, C-1, C-2
3J	P-3, P-2, RW-1, RW-2
3K	P-2, P-1



**NOTES**

3A Indicates Borehole Location Plan - Figure 3A

mckanna-koon 1:47:48 PM M:\PROJECTS\302.01 US-50 West Drawings\Materials\Geotech\Pavement Evaluation and Soils Investigation Reports\19056 F3 Borehole Key Index.dgn

Computer File Information	
Creation Date:	
Last Mod. Date:	8/12/2013
File Name:	19056 F3 Borehole Key Index.dgn
Msta Ver.	08.11.07
Units:	English

Sheet Revisions		
Date:	Comments	Init.

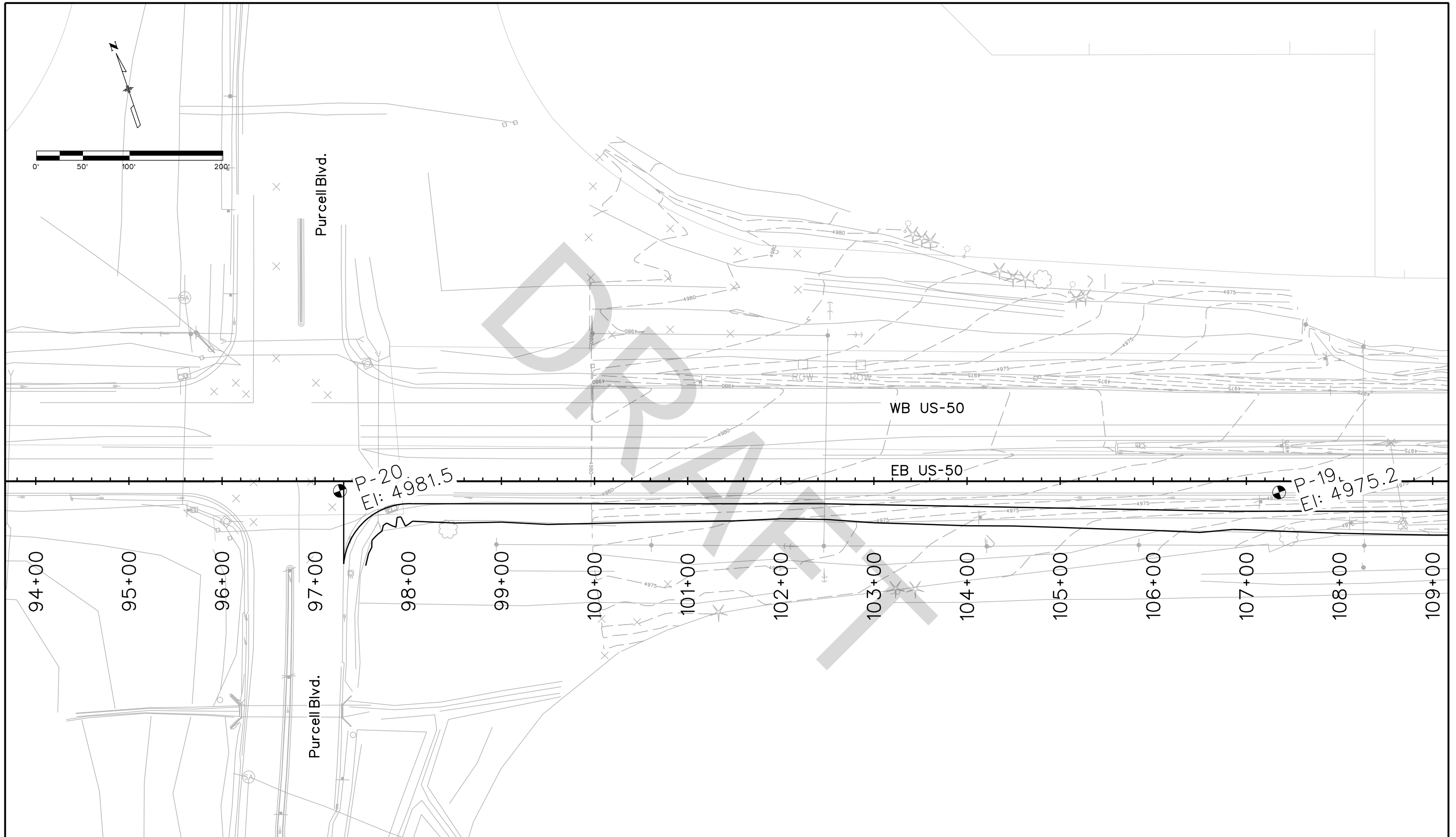


As Constructed
No Revisions:
Revised:
Void:

US-50 PRELIMINARY DESIGN PURCELL BLVD TO WILLS BLVD BOREHOLE LOCATION FIGURE INDEX			
Designer:	R. LEPRO	Structure Numbers	
Detailer:	S. MCKANNA-KOON	Subset Sheets:	of
Subset:			

Project No./Code	
STA	050A-022
	19056
Figure	3

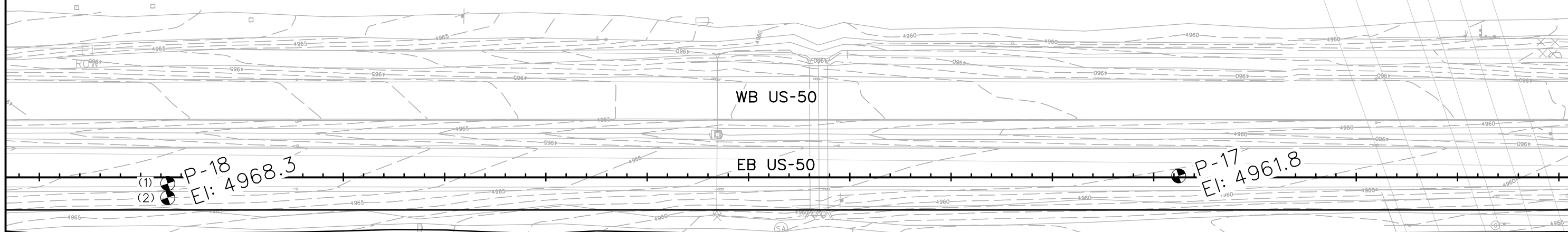
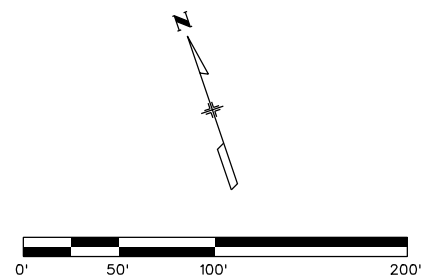
mckanna-koon 4:30:53 PM M:\PROJECTS\302.01 US-50 West\Drawings\Materials Geotech\Soils Investigation Report\19056 F3A BorePlan.dgn



Print Date: 7/9/2013		<table border="1"> <thead> <tr> <th colspan="3">Sheet Revisions</th> </tr> <tr> <th>Date:</th> <th>Comments</th> <th>Init.</th> </tr> </thead> <tbody> <tr> <td> </td> <td> </td> <td> </td> </tr> <tr> <td> </td> <td> </td> <td> </td> </tr> <tr> <td> </td> <td> </td> <td> </td> </tr> </tbody> </table>		Sheet Revisions			Date:	Comments	Init.										<table border="1"> <tr> <td colspan="2">As Constructed</td> </tr> <tr> <td>No Revisions:</td> <td> </td> </tr> <tr> <td>Revised:</td> <td> </td> </tr> <tr> <td>Void:</td> <td> </td> </tr> </table>		As Constructed		No Revisions:		Revised:		Void:		<table border="1"> <tr> <td colspan="4">US-50 PRELIMINARY DESIGN PURCELL BLVD TO WILLS BLVD BOREHOLE LOCATION PLAN</td> </tr> <tr> <td>Designer:</td> <td>D. Hunt</td> <td>Structure Numbers</td> <td> </td> </tr> <tr> <td>Detailer:</td> <td>D. Knight</td> <td> </td> <td> </td> </tr> <tr> <td>Sheet Subset:</td> <td> </td> <td>Subset Sheets:</td> <td>  of  </td> </tr> </table>		US-50 PRELIMINARY DESIGN PURCELL BLVD TO WILLS BLVD BOREHOLE LOCATION PLAN				Designer:	D. Hunt	Structure Numbers		Detailer:	D. Knight			Sheet Subset:		Subset Sheets:	of	Project No./Code	
Sheet Revisions																																																
Date:	Comments	Init.																																														
As Constructed																																																
No Revisions:																																																
Revised:																																																
Void:																																																
US-50 PRELIMINARY DESIGN PURCELL BLVD TO WILLS BLVD BOREHOLE LOCATION PLAN																																																
Designer:	D. Hunt	Structure Numbers																																														
Detailer:	D. Knight																																															
Sheet Subset:		Subset Sheets:	of																																													
File Name: 19056 F3A BorePlan.dgn		R-X		STA 050A-022																																												
Horiz. Scale: 1:1200      Vert. Scale: As Noted				19056																																												
Unit Information      Unit Leader Initials				Figure      3A																																												
6510 W 91st Ave, Ste 130 Westminster, CO 80031      Ph: 303-962-9300 Fax: 303-962-9350																																																



mckanna-koon 11:55:57 AM M:\PROJECTS\302.01 US-50 West\Drawings\Materials\Geotech\Pavement Evaluation and Soils Investigation Reports\19056 F3B BorePlan.dgn

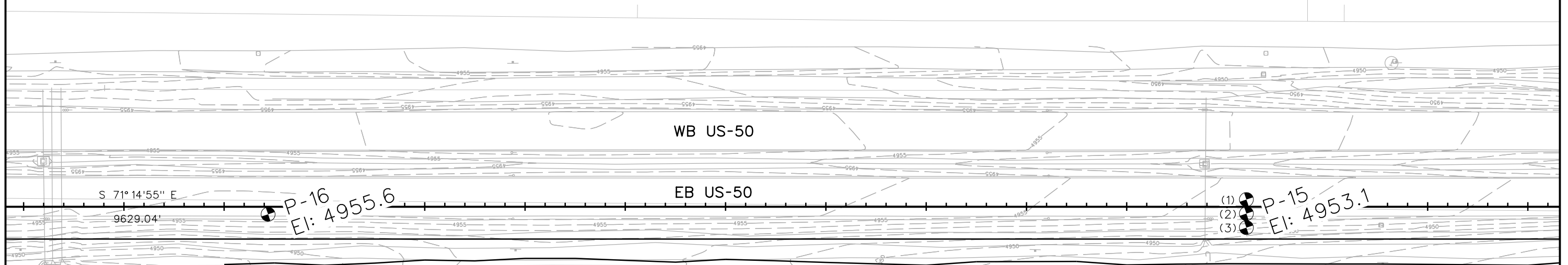
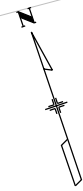
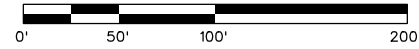


116+00 117+00 118+00 119+00 120+00 121+00 122+00 123+00 124+00 125+00 126+00 127+00 128+00 129+00 130+00 131+00

NOTE FOR P-18:  
 (1) = SHOULDER CORE  
 (2) = OFF SHOULDER BOREHOLE APPROXIMATE LOCATION

Print Date: 8/21/2013		<table border="1"> <thead> <tr> <th colspan="3">Sheet Revisions</th> </tr> <tr> <th>Date:</th> <th>Comments</th> <th>Init.</th> </tr> </thead> <tbody> <tr> <td> </td> <td> </td> <td> </td> </tr> <tr> <td> </td> <td> </td> <td> </td> </tr> <tr> <td> </td> <td> </td> <td> </td> </tr> </tbody> </table>			Sheet Revisions			Date:	Comments	Init.										<table border="1"> <thead> <tr> <th colspan="2">As Constructed</th> </tr> </thead> <tbody> <tr> <td>No Revisions:</td> <td> </td> </tr> <tr> <td>Revised:</td> <td> </td> </tr> <tr> <td>Void:</td> <td> </td> </tr> </tbody> </table>		As Constructed		No Revisions:		Revised:		Void:		<table border="1"> <thead> <tr> <th colspan="3">US-50 PRELIMINARY DESIGN PURCELL BLVD TO WILLS BLVD BOREHOLE LOCATION PLAN</th> </tr> </thead> <tbody> <tr> <td>Designer:</td> <td>D. Hunt</td> <td>Structure Numbers</td> <td> </td> </tr> <tr> <td>Detailer:</td> <td>D. Knight</td> <td> </td> <td> </td> </tr> <tr> <td>Sheet Subset:</td> <td> </td> <td>Subset Sheets:</td> <td>  of  </td> </tr> </tbody> </table>			US-50 PRELIMINARY DESIGN PURCELL BLVD TO WILLS BLVD BOREHOLE LOCATION PLAN			Designer:	D. Hunt	Structure Numbers		Detailer:	D. Knight			Sheet Subset:		Subset Sheets:	of	Project No./Code	
Sheet Revisions																																																	
Date:	Comments	Init.																																															
As Constructed																																																	
No Revisions:																																																	
Revised:																																																	
Void:																																																	
US-50 PRELIMINARY DESIGN PURCELL BLVD TO WILLS BLVD BOREHOLE LOCATION PLAN																																																	
Designer:	D. Hunt	Structure Numbers																																															
Detailer:	D. Knight																																																
Sheet Subset:		Subset Sheets:	of																																														
File Name: 19056 F3B BorePlan.dgn		<table border="1"> <tr> <td rowspan="3"> </td> <td colspan="2">6510 W 91st Ave, Ste 130 Westminster, CO 80031</td> <td colspan="2">Ph: 303-962-9300 Fax: 303-962-9350</td> </tr> </table>		6510 W 91st Ave, Ste 130 Westminster, CO 80031		Ph: 303-962-9300 Fax: 303-962-9350		STA 050A-022																																									
	6510 W 91st Ave, Ste 130 Westminster, CO 80031			Ph: 303-962-9300 Fax: 303-962-9350																																													
	Horiz. Scale: 1:1200      Vert. Scale: As Noted			19056																																													
	Unit Information      Unit Leader Initials		Figure <b>3B</b>																																														

mckanna-koon 11:59:10 AM M:\PROJECTS\302.01 US-50 West\Drawings\Materials\Geotech\Pavement Evaluation and Soils Investigation Reports\19056 F3C BorePlan.dgn



135+00 136+00 137+00 138+00 139+00 140+00 141+00 142+00 143+00 144+00 145+00 146+00 147+00 148+00 149+00 150+00

NOTE FOR P-15:  
 (1) = LANE 2 CORE APPROXIMATE LOCATION  
 (2) = SHOULDER CORE  
 (3) = OFF SHOULDER BOREHOLE APPROXIMATE LOCATION

Print Date: 8/21/2013	
File Name: 19056 F3C BorePlan.dgn	
Horiz. Scale: As Noted	Vert. Scale: As Noted
Unit Information	Unit Leader Initials
6510 W 91st Ave, Ste 130 Westminster, CO 80031 Ph: 303-962-9300 Fax: 303-962-9350	

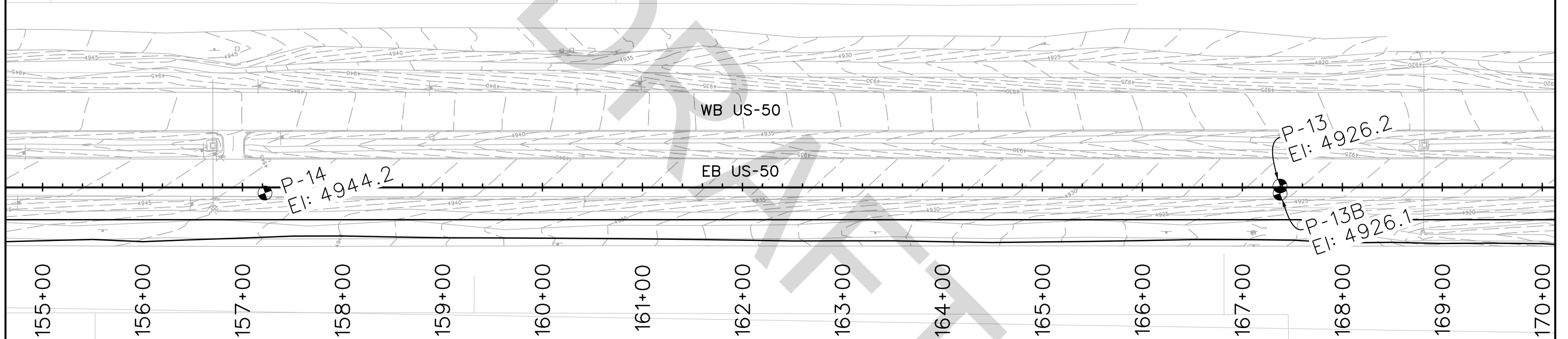
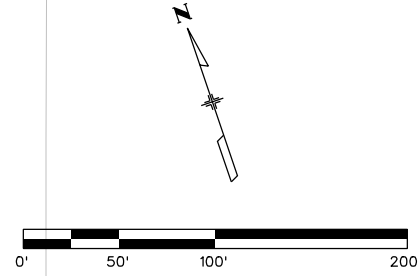
Sheet Revisions		
Date:	Comments	Init.

As Constructed	
No Revisions:	
Revised:	
Void:	

US-50 PRELIMINARY DESIGN PURCELL BLVD TO WILLS BLVD BOREHOLE LOCATION PLAN			
Designer:	D. Hunt	Structure	
Detailer:	D. Knight	Numbers	
Sheet Subset:		Subset Sheets:	of

Project No./Code	
STA 050A-022	
19056	
Figure	3C

mckanna-koon 2:06:27 PM M:\PROJECTS\302.01 US-50 West\Drawings\Materials Geotech\Soils Investigation Report\19056 F3D BorePlan.dgn



NOTE:  
P-13 = LANE 2 BOREHOLE  
P-13B = PAVED SHOULDER CORE

Print Date: 7/10/2013	
File Name: 19056 F3D BorePlan.dgn	
Horiz. Scale: 1:1200	Vert. Scale: As Noted
Unit Information	Unit Leader Initials
	6510 W 91st Ave, Ste 130 Westminster, CO 80031 Ph: 303-962-9300 Fax: 303-962-9350

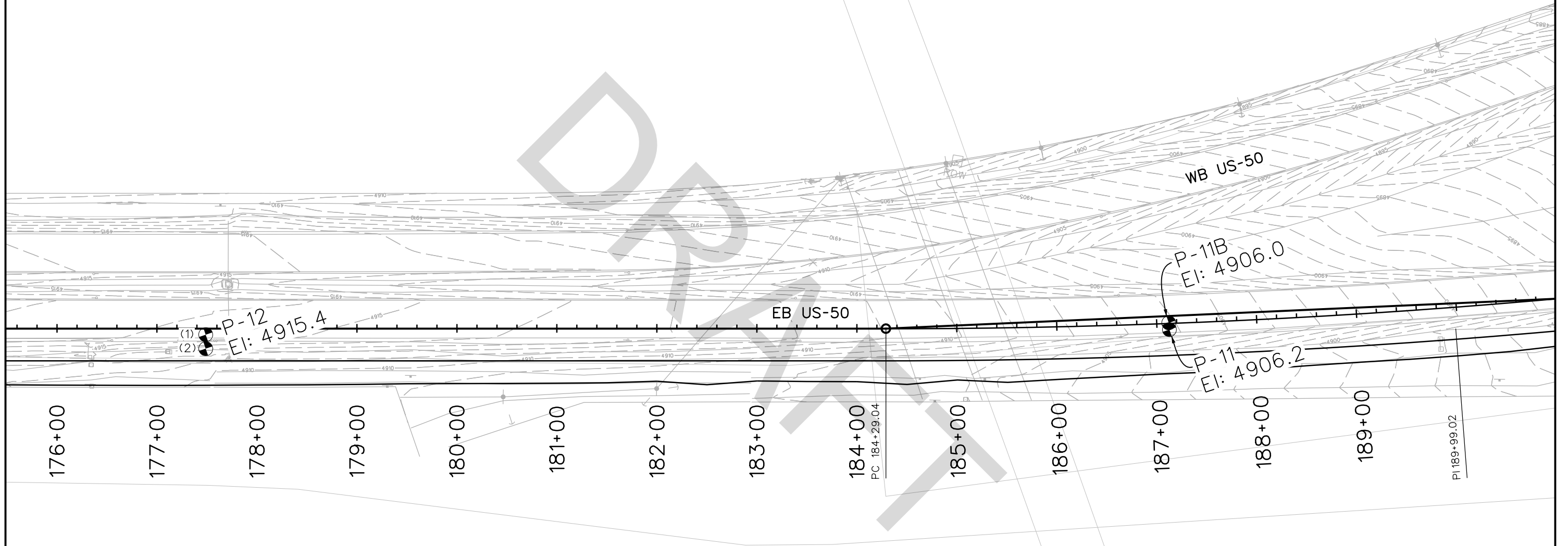
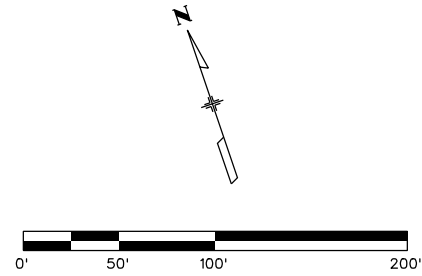
Sheet Revisions		
Date:	Comments	Init.

As Constructed	US-50 PRELIMINARY DESIGN PURCELL BLVD TO WILLS BLVD BOREHOLE LOCATION PLAN
No Revisions:	
Revised:	
Void:	

Designer:	D. Hunt	Structure Numbers	
Detailer:	D. Knight		
Sheet Subset:		Subset Sheets:	of

Project No./Code	
	STA 050A-022
	19056
Figure	3D

mckanna-koon 10:30:57 AM M:\PROJECTS\302.01 US-50 West\Drawings\Materials\Geotech\Soils Investigation Report\19056 F3E BorePlan.dgn



NOTE FOR P-12:  
 (1) = PAVED SHOULDER CORE  
 (2) = OFF SHOULDER BOREHOLE APPROXIMATE LOCATION

NOTE:  
 P-11B = LANE 2 CORE  
 P-11 = PAVED SHOULDER BOREHOLE

Print Date: 7/10/2013		<table border="1"> <thead> <tr> <th colspan="3">Sheet Revisions</th> </tr> <tr> <th>Date:</th> <th>Comments</th> <th>Init.</th> </tr> </thead> <tbody> <tr> <td> </td> <td> </td> <td> </td> </tr> <tr> <td> </td> <td> </td> <td> </td> </tr> <tr> <td> </td> <td> </td> <td> </td> </tr> </tbody> </table>			Sheet Revisions			Date:	Comments	Init.										As Constructed		US-50 PRELIMINARY DESIGN PURCELL BLVD TO WILLS BLVD BOREHOLE LOCATION PLAN		Project No./Code	
Sheet Revisions																									
Date:	Comments	Init.																							
File Name: 19056 F3E BorePlan.dgn		No Revisions:		STA 050A-022																					
Horiz. Scale: 1:1200      Vert. Scale: As Noted		Revised:		Designer: D. Hunt      Structure Numbers		19056																			
Unit Information      Unit Leader Initials		Void:		Detailer: D. Knight      Sheet Subset:		Figure																			
6510 W 91st Ave, Ste 130 Westminster, CO 80031      Ph: 303-962-9300 Fax: 303-962-9350				Sheet Subset:      Subset Sheets: of		3E																			

mckanna-koon 11:07:50 AM M:\PROJECTS\302.01 US-50 West\Drawings\Materials Geotech\Soils Investigation Report\19056 F3F BorePlan.dgn

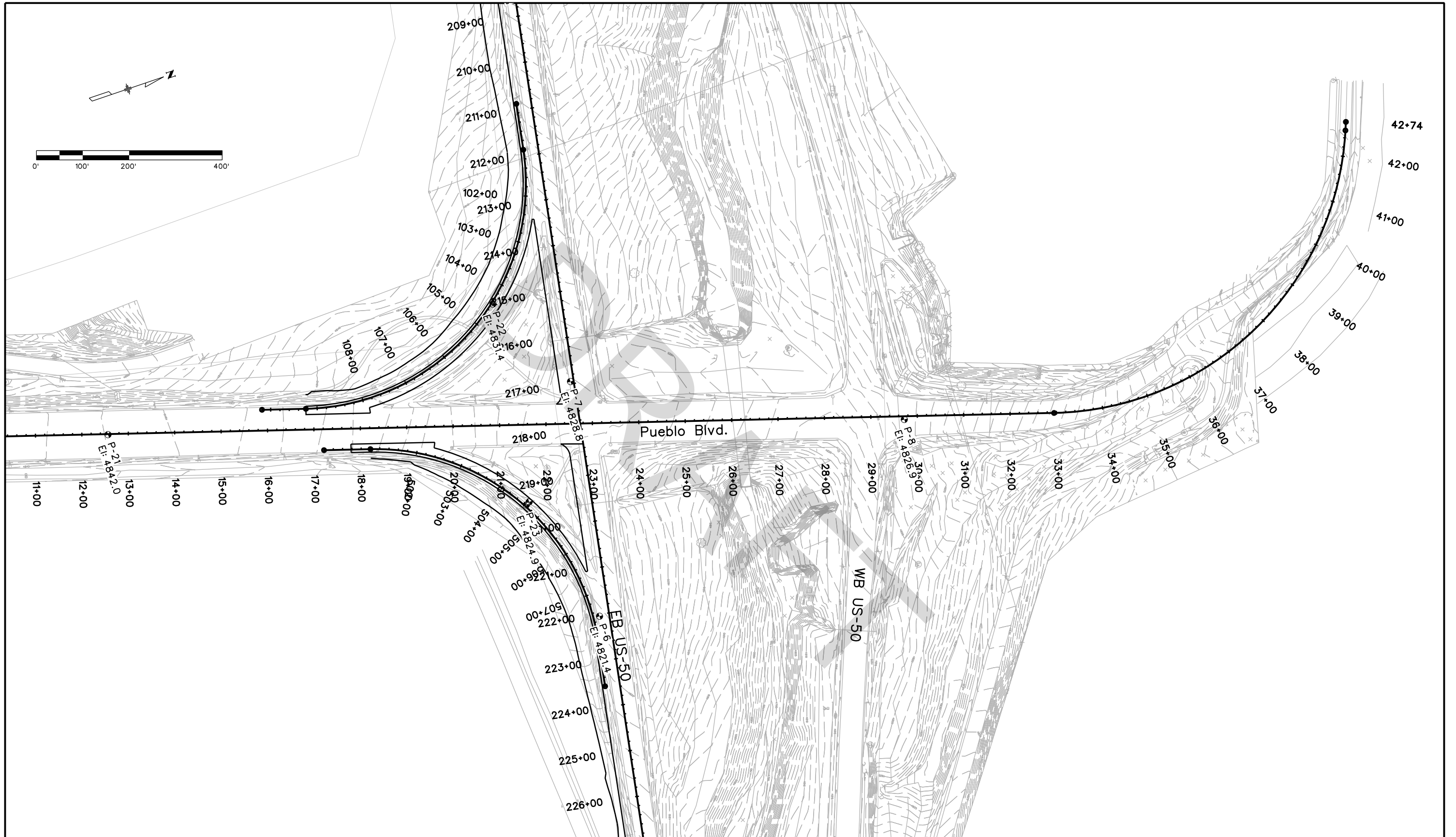


NOTE FOR P-10:  
 (1) = SHOULDER CORE  
 (2) = OFF SHOULDER BOREHOLE APPROXIMATE LOCATION

Print Date: 7/10/2013		<table border="1"> <thead> <tr> <th colspan="3">Sheet Revisions</th> </tr> <tr> <th>Date:</th> <th>Comments</th> <th>Init.</th> </tr> </thead> <tbody> <tr> <td> </td> <td> </td> <td> </td> </tr> <tr> <td> </td> <td> </td> <td> </td> </tr> <tr> <td> </td> <td> </td> <td> </td> </tr> </tbody> </table>			Sheet Revisions			Date:	Comments	Init.										<table border="1"> <thead> <tr> <th colspan="2">As Constructed</th> </tr> </thead> <tbody> <tr> <td>No Revisions:</td> <td> </td> </tr> <tr> <td>Revised:</td> <td> </td> </tr> <tr> <td>Void:</td> <td> </td> </tr> </tbody> </table>		As Constructed		No Revisions:		Revised:		Void:		<table border="1"> <thead> <tr> <th colspan="4">US-50 PRELIMINARY DESIGN PURCELL BLVD TO WILLS BLVD BOREHOLE LOCATION PLAN</th> </tr> </thead> <tbody> <tr> <td>Designer:</td> <td>D. Hunt</td> <td>Structure</td> <td> </td> </tr> <tr> <td>Detailer:</td> <td>D. Knight</td> <td>Numbers</td> <td> </td> </tr> <tr> <td>Sheet Subset:</td> <td> </td> <td>Subset Sheets:</td> <td>  of  </td> </tr> </tbody> </table>		US-50 PRELIMINARY DESIGN PURCELL BLVD TO WILLS BLVD BOREHOLE LOCATION PLAN				Designer:	D. Hunt	Structure		Detailer:	D. Knight	Numbers		Sheet Subset:		Subset Sheets:	of	Project No./Code	
Sheet Revisions																																																	
Date:	Comments	Init.																																															
As Constructed																																																	
No Revisions:																																																	
Revised:																																																	
Void:																																																	
US-50 PRELIMINARY DESIGN PURCELL BLVD TO WILLS BLVD BOREHOLE LOCATION PLAN																																																	
Designer:	D. Hunt	Structure																																															
Detailer:	D. Knight	Numbers																																															
Sheet Subset:		Subset Sheets:	of																																														
File Name: 19056 F3F BorePlan.dgn		Horiz. Scale: 1:1200		Vert. Scale: As Noted		STA 050A-022																																											
Unit Information		Unit Leader Initials				19056																																											
6510 W 91st Ave, Ste 130 Westminster, CO 80031 Ph: 303-962-9300 Fax: 303-962-9350						Figure 3F																																											

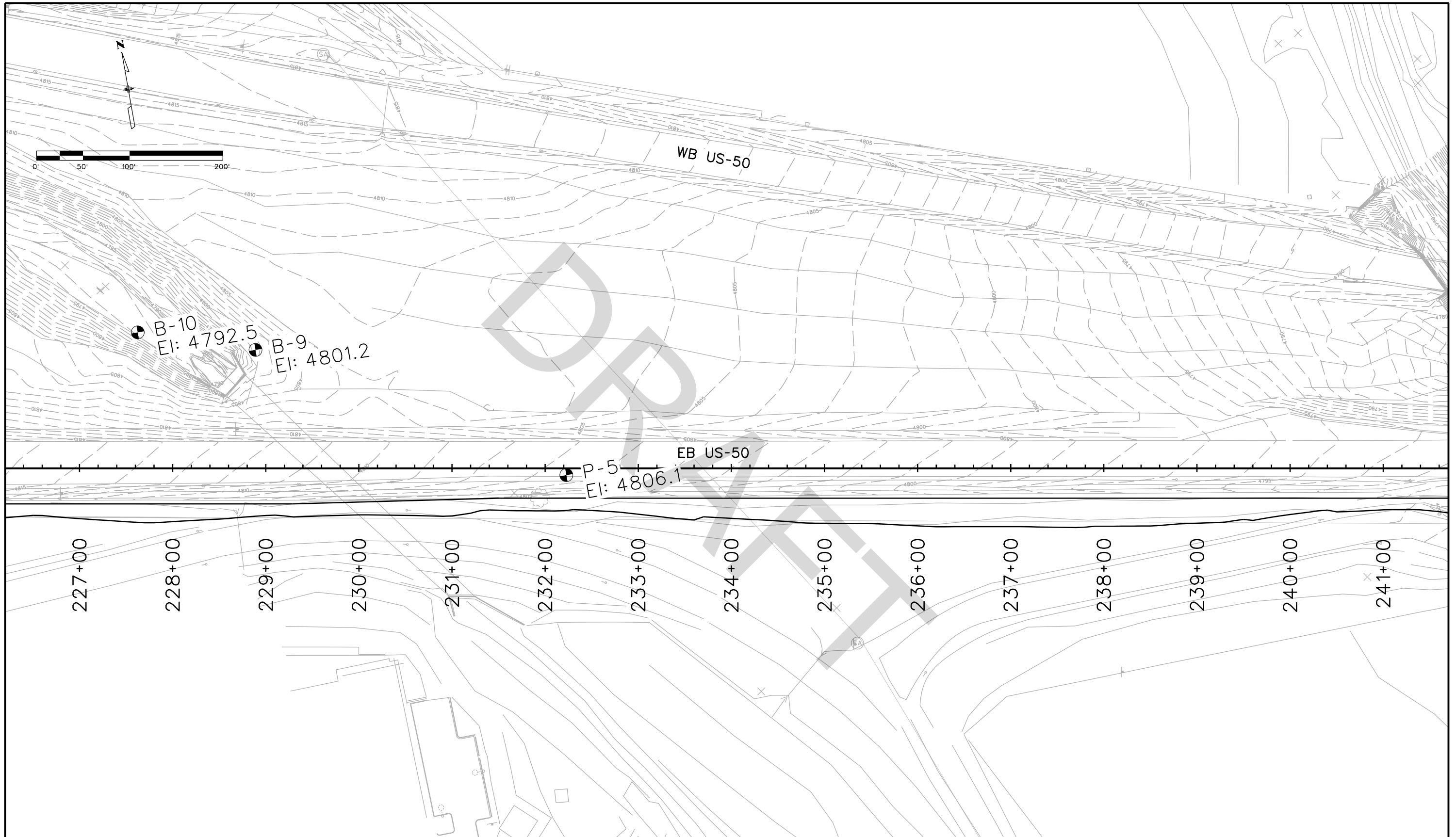


mckanna-koon 10:17:05 AM M:\PROJECTS\302.01 US-50 West\Drawings\Materials Geotech\Soils Investigation Report\19056 F3G BorePlan.dgn



Print Date: 7/5/2013		<table border="1"> <thead> <tr> <th colspan="3">Sheet Revisions</th> </tr> <tr> <th>Date:</th> <th>Comments</th> <th>Init.</th> </tr> </thead> <tbody> <tr> <td> </td> <td> </td> <td> </td> </tr> <tr> <td> </td> <td> </td> <td> </td> </tr> <tr> <td> </td> <td> </td> <td> </td> </tr> </tbody> </table>		Sheet Revisions			Date:	Comments	Init.										<table border="1"> <thead> <tr> <th colspan="2">As Constructed</th> </tr> </thead> <tbody> <tr> <td>No Revisions:</td> <td> </td> </tr> <tr> <td>Revised:</td> <td> </td> </tr> <tr> <td>Void:</td> <td> </td> </tr> </tbody> </table>		As Constructed		No Revisions:		Revised:		Void:		<table border="1"> <thead> <tr> <th colspan="4">US-50 PRELIMINARY DESIGN PURCELL BLVD TO WILLS BLVD BOREHOLE LOCATION PLAN</th> </tr> </thead> <tbody> <tr> <td>Designer:</td> <td>D. Hunt</td> <td>Structure Numbers</td> <td> </td> </tr> <tr> <td>Detailer:</td> <td>D. Knight</td> <td> </td> <td> </td> </tr> <tr> <td>Sheet Subset:</td> <td> </td> <td>Subset Sheets:</td> <td>  of  </td> </tr> </tbody> </table>		US-50 PRELIMINARY DESIGN PURCELL BLVD TO WILLS BLVD BOREHOLE LOCATION PLAN				Designer:	D. Hunt	Structure Numbers		Detailer:	D. Knight			Sheet Subset:		Subset Sheets:	of	Project No./Code	
Sheet Revisions																																																
Date:	Comments	Init.																																														
As Constructed																																																
No Revisions:																																																
Revised:																																																
Void:																																																
US-50 PRELIMINARY DESIGN PURCELL BLVD TO WILLS BLVD BOREHOLE LOCATION PLAN																																																
Designer:	D. Hunt	Structure Numbers																																														
Detailer:	D. Knight																																															
Sheet Subset:		Subset Sheets:	of																																													
File Name: 19056 F3G BorePlan.dgn		R-X		STA 050A-022																																												
Horiz. Scale: 1:2400      Vert. Scale: As Noted				19056																																												
Unit Information      Unit Leader Initials				Figure																																												
6510 W 91st Ave, Ste 130 Westminster, CO 80031      Ph: 303-962-9300 Fax: 303-962-9350				3G																																												

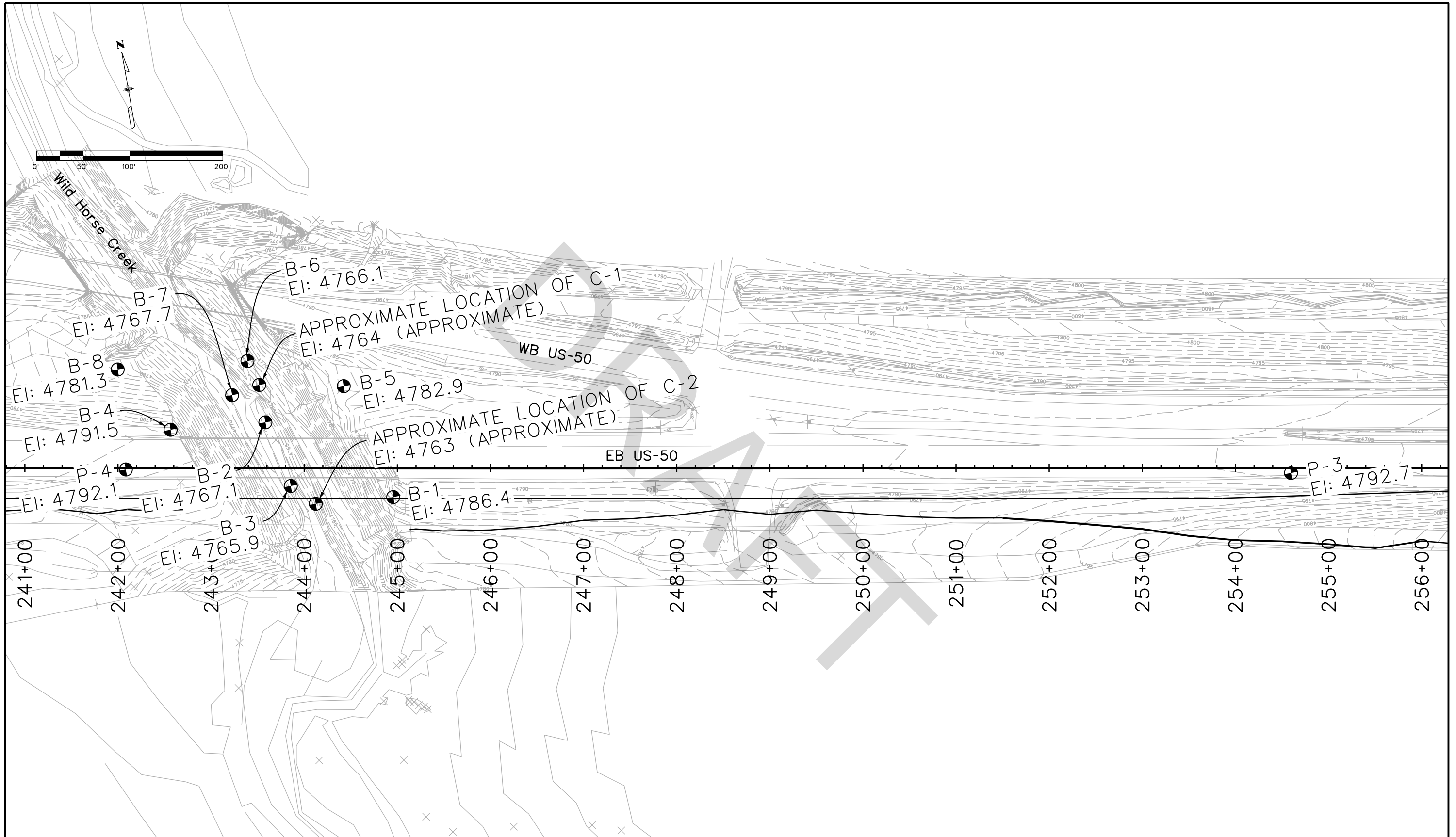
mckanna-koon 10:19:00 AM M:\PROJECTS\302.01 US-50 West\Drawings\Materials Geotech\Soils Investigation Report\19056 F3H BorePlan.dgn



Print Date: 7/5/2013		<table border="1"> <thead> <tr> <th colspan="3">Sheet Revisions</th> </tr> <tr> <th>Date:</th> <th>Comments</th> <th>Init.</th> </tr> </thead> <tbody> <tr> <td> </td> <td> </td> <td> </td> </tr> <tr> <td> </td> <td> </td> <td> </td> </tr> <tr> <td> </td> <td> </td> <td> </td> </tr> </tbody> </table>			Sheet Revisions			Date:	Comments	Init.										As Constructed		<b>US-50 PRELIMINARY DESIGN PURCELL BLVD TO WILLS BLVD BOREHOLE LOCATION PLAN</b>		Project No./Code	
Sheet Revisions																									
Date:	Comments	Init.																							
File Name: 19056 F3H BorePlan.dgn		No Revisions:		Structure Numbers		STA 050A-022																			
Horiz. Scale: 1:1200      Vert. Scale: As Noted		Revised:		Designer: D. Hunt		19056																			
Unit Information      Unit Leader Initials		Void:		Detailer: D. Knight		Figure																			
RockSol Consulting Group, Inc. 6510 W 91st Ave, Ste 130 Westminster, CO 80031 Ph: 303-962-9300 Fax: 303-962-9350		000 R-X		Sheet Subset:		Subset Sheets: of		3H																	

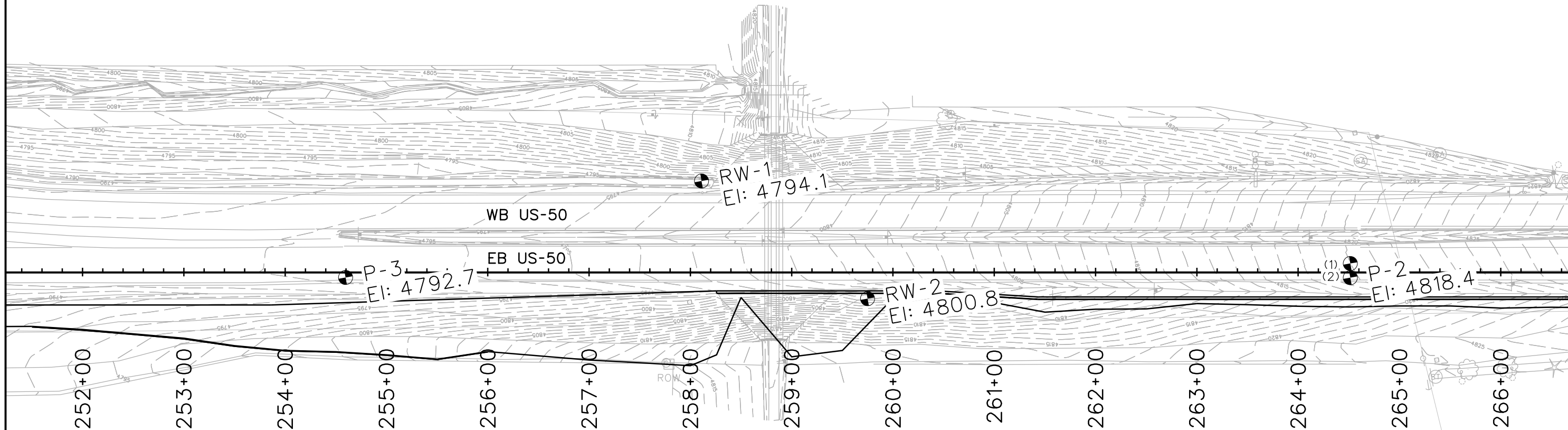
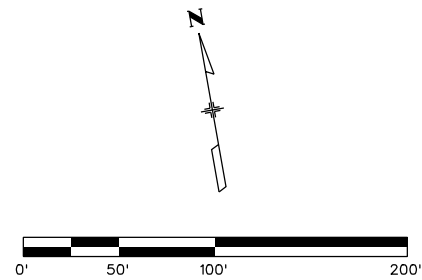


mckanna-koon 10:21:05 AM M:\PROJECTS\302.01 US-50 West\Drawings\Materials Geotech\Soils Investigation Report\19056 F31BorePlan.dgn



Print Date: 7/5/2013		<table border="1"> <thead> <tr> <th colspan="3">Sheet Revisions</th> </tr> <tr> <th>Date:</th> <th>Comments</th> <th>Init.</th> </tr> </thead> <tbody> <tr> <td> </td> <td> </td> <td> </td> </tr> <tr> <td> </td> <td> </td> <td> </td> </tr> <tr> <td> </td> <td> </td> <td> </td> </tr> </tbody> </table>			Sheet Revisions			Date:	Comments	Init.										<table border="1"> <thead> <tr> <th colspan="2">As Constructed</th> </tr> </thead> <tbody> <tr> <td>No Revisions:</td> <td> </td> </tr> <tr> <td>Revised:</td> <td> </td> </tr> <tr> <td>Void:</td> <td> </td> </tr> </tbody> </table>		As Constructed		No Revisions:		Revised:		Void:		<table border="1"> <thead> <tr> <th colspan="4">US-50 PRELIMINARY DESIGN PURCELL BLVD TO WILLS BLVD BOREHOLE LOCATION PLAN</th> </tr> </thead> <tbody> <tr> <td>Designer:</td> <td>D. Hunt</td> <td>Structure Numbers</td> <td> </td> </tr> <tr> <td>Detailer:</td> <td>D. Knight</td> <td> </td> <td> </td> </tr> <tr> <td>Sheet Subset:</td> <td> </td> <td>Subset Sheets:</td> <td>  of  </td> </tr> </tbody> </table>			US-50 PRELIMINARY DESIGN PURCELL BLVD TO WILLS BLVD BOREHOLE LOCATION PLAN				Designer:	D. Hunt	Structure Numbers		Detailer:	D. Knight			Sheet Subset:		Subset Sheets:	of	Project No./Code	
Sheet Revisions																																																		
Date:	Comments	Init.																																																
As Constructed																																																		
No Revisions:																																																		
Revised:																																																		
Void:																																																		
US-50 PRELIMINARY DESIGN PURCELL BLVD TO WILLS BLVD BOREHOLE LOCATION PLAN																																																		
Designer:	D. Hunt	Structure Numbers																																																
Detailer:	D. Knight																																																	
Sheet Subset:		Subset Sheets:	of																																															
File Name: 19056 F31BorePlan.dgn		R-X		STA 050A-022																																														
Horiz. Scale: 1:1200      Vert. Scale: As Noted				19056																																														
Unit Information      Unit Leader Initials				Figure																																														
6510 W 91st Ave, Ste 130 Westminster, CO 80031      Ph: 303-962-9300 Fax: 303-962-9350				3I																																														

mckanna-koon 10:35:24 AM M:\PROJECTS\302.01 US-50 West\Drawings\Materials\Geotech\Pavement Evaluation and Soils Investigation Reports\19056 F3J BorePlan.dgn



Print Date: 8/12/2013	
File Name: 19056 F3J BorePlan.dgn	
Horiz. Scale: 1:1200	Vert. Scale: As Noted
Unit Information	Unit Leader Initials
	6510 W 91st Ave, Ste 130 Westminster, CO 80031 Ph: 303-962-9300 Fax: 303-962-9350

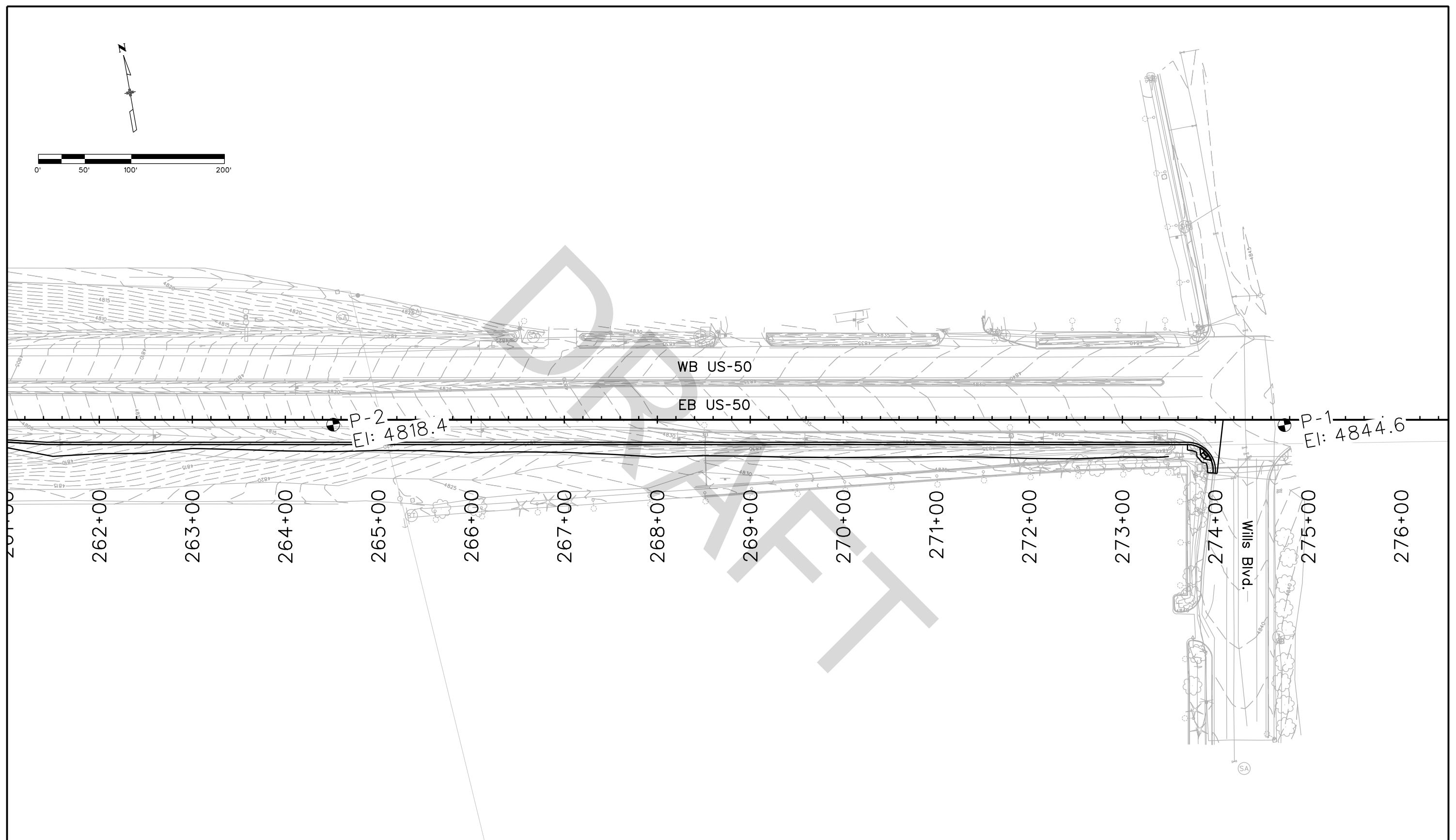
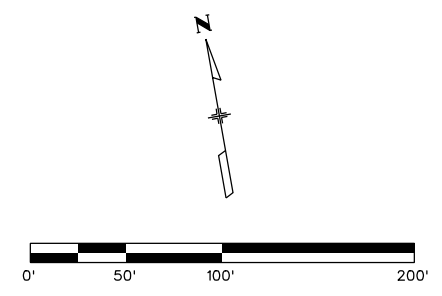
Sheet Revisions		
Date:	Comments	Init.


<b>As Constructed</b>
No Revisions:
Revised:
Void:

<b>US-50 PRELIMINARY DESIGN PURCELL BLVD TO WILLS BLVD BOREHOLE LOCATION PLAN</b>			
Designer:	D. Hunt	Structure	
Detailer:	D. Knight	Numbers	
Sheet Subset:		Subset Sheets:	of

<b>Project No./Code</b>
STA 050A-022
19056
Figure <b>3J</b>

mckanna-koon 10:44:16 AM M:\PROJECTS\302.01 US-50 West\Drawings\Materials Geotech\Soils Investigation Report\19056 F3K BorePlan.dgn



Print Date: 7/5/2013		<table border="1"> <thead> <tr> <th colspan="3">Sheet Revisions</th> </tr> <tr> <th>Date:</th> <th>Comments</th> <th>Init.</th> </tr> </thead> <tbody> <tr><td> </td><td> </td><td> </td></tr> <tr><td> </td><td> </td><td> </td></tr> <tr><td> </td><td> </td><td> </td></tr> </tbody> </table>			Sheet Revisions			Date:	Comments	Init.										<table border="1"> <tr> <td colspan="2">As Constructed</td> </tr> <tr> <td>No Revisions:</td> <td> </td> </tr> <tr> <td>Revised:</td> <td> </td> </tr> <tr> <td>Void:</td> <td> </td> </tr> </table>		As Constructed		No Revisions:		Revised:		Void:		<table border="1"> <tr> <td colspan="3">US-50 PRELIMINARY DESIGN</td> </tr> <tr> <td colspan="3">PURCELL BLVD TO WILLS BLVD</td> </tr> <tr> <td colspan="3">BOREHOLE LOCATION PLAN</td> </tr> <tr> <td>Designer:</td> <td>D. Hunt</td> <td>Structure Numbers</td> <td> </td> </tr> <tr> <td>Detailer:</td> <td>D. Knight</td> <td> </td> <td> </td> </tr> <tr> <td>Sheet Subset:</td> <td> </td> <td>Subset Sheets:</td> <td>  of  </td> </tr> </table>			US-50 PRELIMINARY DESIGN			PURCELL BLVD TO WILLS BLVD			BOREHOLE LOCATION PLAN			Designer:	D. Hunt	Structure Numbers		Detailer:	D. Knight			Sheet Subset:		Subset Sheets:	of	<table border="1"> <tr> <td colspan="2">Project No./Code</td> </tr> <tr> <td colspan="2">STA 050A-022</td> </tr> <tr> <td colspan="2">19056</td> </tr> <tr> <td>Sheet Number</td> <td>3K</td> </tr> </table>		Project No./Code		STA 050A-022		19056		Sheet Number	3K
Sheet Revisions																																																															
Date:	Comments	Init.																																																													
As Constructed																																																															
No Revisions:																																																															
Revised:																																																															
Void:																																																															
US-50 PRELIMINARY DESIGN																																																															
PURCELL BLVD TO WILLS BLVD																																																															
BOREHOLE LOCATION PLAN																																																															
Designer:	D. Hunt	Structure Numbers																																																													
Detailer:	D. Knight																																																														
Sheet Subset:		Subset Sheets:	of																																																												
Project No./Code																																																															
STA 050A-022																																																															
19056																																																															
Sheet Number	3K																																																														
File Name: 19056 F3K BorePlan.dgn		<table border="1"> <tr> <td rowspan="3">R-X 000</td> <td> </td> </tr> <tr> <td> </td> </tr> <tr> <td> </td> </tr> </table>	R-X 000				<table border="1"> <tr> <td>Horiz. Scale: 1:1200</td> <td>Vert. Scale: As Noted</td> </tr> <tr> <td>Unit Information</td> <td>Unit Leader Initials</td> </tr> </table>		Horiz. Scale: 1:1200	Vert. Scale: As Noted	Unit Information	Unit Leader Initials	<table border="1"> <tr> <td colspan="2">RockSol Consulting Group, Inc.</td> <td colspan="2">6510 W 91st Ave, Ste 130 Westminster, CO 80031</td> <td colspan="2">Ph: 303-962-9300 Fax: 303-962-9350</td> </tr> </table>			RockSol Consulting Group, Inc.		6510 W 91st Ave, Ste 130 Westminster, CO 80031		Ph: 303-962-9300 Fax: 303-962-9350																																											
R-X 000																																																															
Horiz. Scale: 1:1200	Vert. Scale: As Noted																																																														
Unit Information	Unit Leader Initials																																																														
RockSol Consulting Group, Inc.		6510 W 91st Ave, Ste 130 Westminster, CO 80031		Ph: 303-962-9300 Fax: 303-962-9350																																																											



## APPENDIX A

### LEGEND AND INDIVIDUAL BOREHOLE LOGS

B-1 through B-10, C-1, C-2, RW-1, RW-2, and P-1 through P-23


















CLIENT J.F. Sato & Associates

PROJECT NAME US50 West - Task Order 4



PROJECT NUMBER 302.01

PROJECT LOCATION Purcell to Wills, Pueblo, CO

## LITHOLOGY

- |                                                                                    |                                        |                                                                                   |                                       |
|------------------------------------------------------------------------------------|----------------------------------------|-----------------------------------------------------------------------------------|---------------------------------------|
|   | <b>Asphalt Pavement</b>                |  | <b>Fill - Aggregate Base Course</b>   |
|   | <b>Fill - CLAY, with sand to sandy</b> |  | <b>Fill - SAND, silty to gravelly</b> |
|   | <b>Fill - SAND, silty to clayey</b>    |  | <b>Fill - CLAY, very sandy</b>        |
|   | <b>Native - TOPSOIL</b>                |  | <b>Native - SAND, silty</b>           |
|   | <b>Native - SAND, gravelly</b>         |  | <b>Native - SAND, clayey</b>          |
|   | <b>Native - CLAY</b>                   |  | <b>Fill - CLAY, gravelly</b>          |
|   | <b>Native - CLAY, sandy</b>            |  | <b>Native - GRAVEL, silty</b>         |
|   | <b>Bedrock - CLAYSTONE</b>             |  | <b>Bedrock - SANDSTONE</b>            |
|  | <b>Bedrock - SHALE</b>                 |                                                                                   |                                       |

## SAMPLE TYPE

- |                                                                                     |                                                                                           |                                                                                     |                                                                    |
|-------------------------------------------------------------------------------------|-------------------------------------------------------------------------------------------|-------------------------------------------------------------------------------------|--------------------------------------------------------------------|
|  | <b>MODIFIED CALIFORNIA SAMPLER</b><br>2.5" O.D. AND 2" I.D.<br>WITH BRASS LINERS INCLUDED |  | <b>SPLIT SPOON SAMPLER</b><br>2" O.D. AND 1 3/8" I.D.<br>NO LINERS |
|-------------------------------------------------------------------------------------|-------------------------------------------------------------------------------------------|-------------------------------------------------------------------------------------|--------------------------------------------------------------------|

15/12 Indicates 15 blows of a 140 pound hammer falling 30 inches was required to drive the sampler 12 inches.

50/11 Indicates 50 blows of a 140 pound hammer falling 30 inches was required to drive the sampler 11 inches.

5,5,5 Indicates 5 blows, 5 blows, 5 blows of a 140 pound hammer falling 30 inches was required to drive the sampler 18 inches.

▼ GROUND WATER LEVEL NOTED AT THE TIME OF DRILLING

**CLIENT** J.F. Sato & Associates **PROJECT NAME** US50 West - Task Order 4  
**PROJECT NUMBER** 302.01 **PROJECT LOCATION** Purcell to Wills, Pueblo, CO  
**DATE STARTED** 5/16/13 **COMPLETED** 5/16/13 **GROUND ELEVATION** 4786.4 ft **STATION NO.** \_\_\_\_\_  
**DRILLING CONTRACTOR** Old Dirt Drilling **NORTH** 600825.7 **EAST** 244151.9  
**DRILLING METHOD** Solid Stem Auger **HOLE SIZE** 4.25" **BORING LOCATION:** EB US50 Bridge over Wildhorse Creek  
**LOGGED BY** R. Lepro **GROUND WATER LEVELS:**  
**NOTES** Automatic Hammer/SE Corner of E. Abutments **WATER DEPTH** 23.0 ft on 5/16/13

ELEVATION (ft)	DEPTH (ft)	GRAPHIC LOG	MATERIAL DESCRIPTION	SAMPLE TYPE	BLOW COUNTS	SWELL POTENTIAL (%)	SULFATE (%)	DRY UNIT WT. (pcf)	MOISTURE CONTENT (%)	ATTERBERG LIMITS			FINES CONTENT (%)
										LIQUID LIMIT	PLASTIC LIMIT	PLASTICITY INDEX	
4786	0		(Fill) SAND, silty to clayey with gravel, slightly moist to moist, brown, medium dense to dense										
			(Fill) CLAY, very sandy with silty sand and gravel, moist, brown, very stiff	MC	27/12		0.34	117.8	12.1	30	16	14	
4781	5												
			(Native) CLAY, sandy (weathered claystone), moist, brown, very stiff	MC	29/12			124.6	13.3				
4776	10												
			(Bedrock) SANDSTONE, silty to clayey, moist, light brown, very hard	MC	50/7			119.7	16.0	32	21	11	
4771	15												
				MC	50/6		1.56	116.1	15.6				
4766	20												
			(Bedrock) SHALE, silty to clayey, slightly moist to moist, dark grey, very hard	SS	50/3				10.5				
4761	25												
				SS	50/0.5				7.5				
4756	30												
			Bottom of hole at 34.1 feet.	SS	50/0.5				7.0				

LOG - STANDARD 302.01 US50.GPJ ROCKSOL TEMPLATE.GDT 7/9/13

**CLIENT** J.F. Sato & Associates **PROJECT NAME** US50 West - Task Order 4  
**PROJECT NUMBER** 302.01 **PROJECT LOCATION** Purcell to Wills, Pueblo, CO  
**DATE STARTED** 5/13/13 **COMPLETED** 5/13/13 **EXISTING ELEVATION** 4767.1 ft **PROPOSED ELEVATION** ft  
**DRILLING CONTRACTOR** Old Dirt Drilling **NORTH** 600928.8 **EAST** 244030.8  
**DRILLING METHOD** Solid Stem Auger **HOLE SIZE** 4.25" **BORING LOCATION:** Center Pier EB US50 Bridge Over Wildhorse Creek  
**LOGGED BY** R. Lepro **GROUND WATER LEVELS:** ▼ **1ST DEPTH** 4.5 ft on 5/13/13  
**NOTES** Automatic Hammer/ W. Side of Creek ▼ **2ND DEPTH** 4.0 ft on 5/14/13 **3RD DEPTH** --- on

ELEVATION (ft)	DEPTH (ft)	GRAPHIC LOG	MATERIAL DESCRIPTION	SAMPLE TYPE NUMBER	BLOW COUNTS (N VALUE)	SWELL POTENTIAL (%)	SULFATE (%)	DRY UNIT WT. (pcf)	MOISTURE CONTENT (%)	ATTERBERG LIMITS			FINES CONTENT (%)
										LIQUID LIMIT	PLASTIC LIMIT	PLASTICITY INDEX	
4767	0		(Native) SAND, silty, trace clay, light brown, medium dense, moist							26	17	9	50.6
			(Native) SAND, with gravel, very moist to wet, brown, medium dense										
4762	5			MC	14/12			125.9	11.2				
			(Native) SAND, clayey, very moist to wet, brown, medium dense										
4757	10		(Bedrock) SHALE, silty to clayey, slightly moist to moist, dark grey, very hard	SS	60/3				12.1	24	16	8	21.7
4752	15			SS	50/1				12.6				
4747	20			SS	50/1				9.4				
4742	25			SS	50/1				10.6				
			Bottom of hole at 29.1 feet.	SS	50/1								

LOG - STANDARD - 2 H2O 302.01 US50.GPJ ROCKSOL TEMPLATE.GDT 7/9/13

**CLIENT** J.F. Sato & Associates **PROJECT NAME** US50 West - Task Order 4  
**PROJECT NUMBER** 302.01 **PROJECT LOCATION** Purcell to Wills, Pueblo, CO  
**DATE STARTED** 5/14/13 **COMPLETED** 5/14/13 **GROUND ELEVATION** 4765.9 ft **STATION NO.** \_\_\_\_\_  
**DRILLING CONTRACTOR** Old Dirt Drilling **NORTH** 600856.8 **EAST** 244045.6  
**DRILLING METHOD** Solid Stem Auger **HOLE SIZE** 4.25" **BORING LOCATION:** EB US50 Bridge over Wildhorse Creek  
**LOGGED BY** R. Lepro **GROUND WATER LEVELS:**  
**NOTES** Automatic Hammer/S. side of EB US50 **WATER DEPTH** 3.0 ft on 5/14/13

ELEVATION (ft)	DEPTH (ft)	GRAPHIC LOG	MATERIAL DESCRIPTION	SAMPLE TYPE	BLOW COUNTS	SWELL POTENTIAL (%)	SULFATE (%)	DRY UNIT WT. (pcf)	MOISTURE CONTENT (%)	ATTERBERG LIMITS			FINES CONTENT (%)
										LIQUID LIMIT	PLASTIC LIMIT	PLASTICITY INDEX	
4766	0		(Fill) SAND, silty to clayey with gravel and rock fragments							23	14	9	13.6
			(Native) CLAY, sandy, very moist to wet, stiff to very stiff, brown										
4761	5		(Native) SAND, silty to gravelly, clayey in parts, wet, brown, medium dense	MC	15/12								
4756	10		(Bedrock) SHALE, silty to clayey, slightly moist to moist, dark grey, very hard	MC	50/1.5				11.9				
4751	15			MC	50/.75				12.0				
4746	20			SS	50/1				8.1				
4741	25			SS	50/1				13.1				
			Bottom of hole at 29.1 feet.	SS	50/5				9.9				

LOG - STANDARD 302.01 US50.GPJ ROCKSOL TEMPLATE.GDT 7/9/13






**CLIENT** J.F. Sato & Associates **PROJECT NAME** US50 West - Task Order 4  
**PROJECT NUMBER** 302.01 **PROJECT LOCATION** Purcell to Wills, Pueblo, CO  
**DATE STARTED** 5/16/01 **COMPLETED** 5/16/13 **GROUND ELEVATION** 4791.5 ft **STATION NO.** \_\_\_\_\_  
**DRILLING CONTRACTOR** Old Dirt Drilling **NORTH** 600938.8 **EAST** 243929.2  
**DRILLING METHOD** Solid Stem Auger **HOLE SIZE** 4.25" **BORING LOCATION:** EB US50 Bridge over Wildhorse Creek  
**LOGGED BY** R. Lepro **GROUND WATER LEVELS:**  
**NOTES** Automatic Hammer/E. Abutment E. Side of Creek S. Side of US50 (EB) **WATER DEPTH** 28.0 ft on 5/16/13








ELEVATION (ft)	DEPTH (ft)	GRAPHIC LOG	MATERIAL DESCRIPTION	SAMPLE TYPE	BLOW COUNTS	SWELL POTENTIAL (%)	SULFATE (%)	DRY UNIT WT. (pcf)	MOISTURE CONTENT (%)	ATTERBERG LIMITS			FINES CONTENT (%)
										LIQUID LIMIT	PLASTIC LIMIT	PLASTICITY INDEX	
4792	0		(Fill) SAND, clayey, slightly moist to moist, brown, loose to medium dense										
			(Fill) CLAY, sandy with gravel and silty SAND, moist, brown, hard	MC	31/12	-0.4		124.0	10.7				
4787	5			MC	33/12			128.5	11.2	30	14	16	54.0
4782	10			MC	18/12			125.9	11.3				47.0
4777	15		(Native) SAND, silty with gravel and sandy CLAY in parts, moist, brown, medium dense	MC	16/12		1.74	110.8	18.2	35	15	20	94.5
4772	20		(Native) CLAY, with sand to sandy and silty, brown and grey, very stiff to stiff	MC	14/12			107.4	20.6				
4767	25			MC	5/5/3				13.9				25.3
4762	30		(Native) SAND, silty to gravelly, wet, brown, loose	SS	50/1.25				10.3				
			(Native) CLAY, sandy with gravel and silty sand, very moist to wet, brown and grey, soft to medium stiff										
4757	35		(Bedrock) SHALE, silty to clayey, slightly moist to moist, dark grey, very hard	SS	50/1.25								

LOG - STANDARD 302.01 US50.GPJ ROCKSOL TEMPLATE.GDT 7/9/13

CLIENT J.F. Sato & Associates PROJECT NAME US50 West - Task Order 4  
PROJECT NUMBER 302.01 PROJECT LOCATION Purcell to Wills, Pueblo, CO

ELEVATION (ft)	DEPTH (ft)	GRAPHIC LOG	MATERIAL DESCRIPTION	SAMPLE TYPE	BLOW COUNTS	SWELL POTENTIAL (%)	SULFATE (%)	DRY UNIT WT. (pcf)	MOISTURE CONTENT (%)	ATTERBERG LIMITS			FINES CONTENT (%)
										LIQUID LIMIT	PLASTIC LIMIT	PLASTICITY INDEX	
4757	35		(Bedrock) SHALE, silty to clayey, slightly moist to moist, dark grey, very hard <i>(continued)</i>										
4752	40			SS	50/0.75				15.8				
4747	45			SS	50/0.50				10.9				
			Bottom of hole at 49.1 feet.	SS	50/0.5				5.0				


**CLIENT** J.F. Sato & Associates **PROJECT NAME** US50 West - Task Order 4  
**PROJECT NUMBER** 302.01 **PROJECT LOCATION** Purcell to Wills, Pueblo, CO  
**DATE STARTED** 5/16/13 **COMPLETED** 5/16/13 **GROUND ELEVATION** 4782.9 ft **STATION NO.** \_\_\_\_\_  
**DRILLING CONTRACTOR** Old Dirt Drilling **NORTH** 600952.3 **EAST** 244120.4  
**DRILLING METHOD** Solid Stem Auger **HOLE SIZE** 4.25" **BORING LOCATION:** Center Median US50 East Side of Wildhorse Creek  
**LOGGED BY** R. Lepro **GROUND WATER LEVELS:**  
**NOTES** Automatic Hammer/Proposed WB US50 Bridge over Wild Horsecreek **WATER DEPTH** 18.0 ft on 5/16/13

ELEVATION (ft)	DEPTH (ft)	GRAPHIC LOG	MATERIAL DESCRIPTION	SAMPLE TYPE	BLOW COUNTS	SWELL POTENTIAL (%)	SULFATE (%)	DRY UNIT WT. (pcf)	MOISTURE CONTENT (%)	ATTERBERG LIMITS			FINES CONTENT (%)
										LIQUID LIMIT	PLASTIC LIMIT	PLASTICITY INDEX	
4783	0		(Fill) SAND, silty to gravelly, with sandy clay in parts, slightly moist to moist, brown, loose to dense										
4778	5			MC	44/12	3.8		131.0	9.3				
4773	10		(Native) CLAY, sandy with silty sand in parts, very moist to wet, brown, medium stiff to hard	MC	19/12		2.07	120.1	13.4	30	13	17	72.0
4768	15			MC	19/12			112.5	17.7	32	15	17	80.0
4763	20		(Native) SAND, gravelly, wet, brown, loose to medium dense	SS	3/3/3				21.8				
4758	25		(Bedrock) SHALE, silty to clayey, slightly moist to moist, dark grey, very hard	SS	50/1.5				8.7				
4753	30			SS	50/0.75				6.4				
4748	35			SS	50/1				10.2				



LOG - STANDARD 302.01 US50.GPJ ROCKSOL TEMPLATE.GDT 7/9/13



CLIENT J.F. Sato & Associates PROJECT NAME US50 West - Task Order 4  
 PROJECT NUMBER 302.01 PROJECT LOCATION Purcell to Wills, Pueblo, CO






ELEVATION (ft)	DEPTH (ft)	GRAPHIC LOG	MATERIAL DESCRIPTION	SAMPLE TYPE	BLOW COUNTS	SWELL POTENTIAL (%)	SULFATE (%)	DRY UNIT WT. (pcf)	MOISTURE CONTENT (%)	ATTERBERG LIMITS			FINES CONTENT (%)
										LIQUID LIMIT	PLASTIC LIMIT	PLASTICITY INDEX	
4748	35		(Bedrock) SHALE, silty to clayey, slightly moist to moist, dark grey, very hard <i>(continued)</i>										
4743	40			SS	50/0.75								
			Bottom of hole at 44.1 feet.	SS	50/0.75				1.9				

**CLIENT** J.F. Sato & Associates **PROJECT NAME** US50 West - Task Order 4  
**PROJECT NUMBER** 302.01 **PROJECT LOCATION** Purcell to Wills, Pueblo, CO  
**DATE STARTED** 5/14/13 **COMPLETED** 5/14/13 **GROUND ELEVATION** 4766.1 ft **STATION NO.** \_\_\_\_\_  
**DRILLING CONTRACTOR** Old Dirt Drilling **NORTH** 600997.0 **EAST** 244023.4  
**DRILLING METHOD** Solid Stem Auger **HOLE SIZE** 4.25" **BORING LOCATION:** Proposed WB US50 Over Wildhorse Creek  
**LOGGED BY** R. Lepro **GROUND WATER LEVELS:**  
**NOTES** Automatic Hammer/ Center Median E. Side of Creek Center Pier **WATER DEPTH** 3.0 ft on 5/14/13

ELEVATION (ft)	DEPTH (ft)	GRAPHIC LOG	MATERIAL DESCRIPTION	SAMPLE TYPE	BLOW COUNTS	SWELL POTENTIAL (%)	SULFATE (%)	DRY UNIT WT. (pcf)	MOISTURE CONTENT (%)	ATTERBERG LIMITS			FINES CONTENT (%)
										LIQUID LIMIT	PLASTIC LIMIT	PLASTICITY INDEX	
4766	0		(Native) SAND, clayey, brown, moist, medium dense							29	14	15	60.2
4761	5		(Native) Gravel, silty to sandy with rock fragments, sandy clay in parts, wet, brown, medium dense	MC	11/12			125.9	12.5				4.9
4756	10		(Bedrock) SHALE, silty to clayey, slightly moist to moist, dark grey, very hard	MC	50/1								
4751	15			SS	50/1				7.2				
4746	20			SS	50/1				9.3				
4741	25			SS	50/1				13.8				
			Bottom of hole at 29.1 feet.	SS	50/1				5.7				

LOG - STANDARD 302.01 US50.GPJ ROCKSOL TEMPLATE.GDT 7/9/13

**CLIENT** J.F. Sato & Associates **PROJECT NAME** US50 West - Task Order 4  
**PROJECT NUMBER** 302.01 **PROJECT LOCATION** Purcell to Wills, Pueblo, CO  
**DATE STARTED** 5/13/13 **COMPLETED** 5/13/13 **GROUND ELEVATION** 4767.7 ft **STATION NO.** \_\_\_\_\_  
**DRILLING CONTRACTOR** Old Dirt Drilling **NORTH** 600963.8 **EAST** 244000.7  
**DRILLING METHOD** Solid Stem Auger **HOLE SIZE** 4.25" **BORING LOCATION:** Center Pier WB US50 Bridge over Wildhorse Creek  
**LOGGED BY** R. Lepro **GROUND WATER LEVELS:**  
**NOTES** Automatic Hammer/W. side fo Creek in Dirt trail Approx. 50' N. **WATER DEPTH** 3.5 ft on 5/13/13

ELEVATION (ft)	DEPTH (ft)	GRAPHIC LOG	MATERIAL DESCRIPTION	SAMPLE TYPE	BLOW COUNTS	SWELL POTENTIAL (%)	SULFATE (%)	DRY UNIT WT. (pcf)	MOISTURE CONTENT (%)	ATTERBERG LIMITS			FINES CONTENT (%)
										LIQUID LIMIT	PLASTIC LIMIT	PLASTICITY INDEX	
4768	0		(Native) SAND, clayey with gravel and rock fragments, moist, brown and grey, medium dense										
4763	5			MC	12/12			128.9	9.3				
4758	10		(Bedrock) SHALE, silty to clayey, clayey SANDSTONE in parts, slightly moist to moist, dark grey, very hard	MC	50/3			128.9	8.4				
4753	15			SS	50/1				6.5				
4748	20			SS	50/1				15.2				
4743	25			MC	50/0.75		0.44			24	14	10	46.6
			Bottom of hole at 29.1 feet.	SS	50/0.50				14.2				

LOG - STANDARD 302.01 US50.GPJ ROCKSOL TEMPLATE.GDT 7/9/13




**CLIENT** J.F. Sato & Associates **PROJECT NAME** US50 West - Task Order 4  
**PROJECT NUMBER** 302.01 **PROJECT LOCATION** Purcell to Wills, Pueblo, CO  
**DATE STARTED** 5/13/13 **COMPLETED** 5/13/13 **GROUND ELEVATION** 4781.3 ft **STATION NO.** \_\_\_\_\_  
**DRILLING CONTRACTOR** Old Dirt Drilling **NORTH** 601012.5 **EAST** 243884.6  
**DRILLING METHOD** Solid Stem Auger **HOLE SIZE** 4.25" **BORING LOCATION:** Center Median US50, WB Bridge, West Abutment  
**LOGGED BY** R. Lepro **GROUND WATER LEVELS:**  
**NOTES** Automatic Hammer/Top of Embankment **WATER DEPTH** 18.0 ft on 5/13/13

ELEVATION (ft)	DEPTH (ft)	GRAPHIC LOG	MATERIAL DESCRIPTION	SAMPLE TYPE	BLOW COUNTS	SWELL POTENTIAL (%)	SULFATE (%)	DRY UNIT WT. (pcf)	MOISTURE CONTENT (%)	ATTERBERG LIMITS			FINES CONTENT (%)
										LIQUID LIMIT	PLASTIC LIMIT	PLASTICITY INDEX	
4781	0		Topsoil, SAND, clayey to silty, slightly moist to moist, brown, loose to medium dense (Native) CLAY, sandy, moist, brown, very stiff										
4776	5			MC	16/12	2.5		115.8	13.4				
4771	10		(Native) SAND, clayey, sandy clay in parts, moist, brown to grey, medium dense (Native) CLAY, sandy, moist, brown, stiff to very stiff	MC	19/12		1.26	114.6	11.7	23	15	8	63.2
4766	15		(Native) SAND, clayey, sandy clay in parts, moist, brown and grey, medium dense	MC	14/12					27	15	12	56.4
4761	20		(Native) CLAY, sandy with silty SAND in parts, very moist to wet, brown and grey, stiff	MC	8/12								
4756	25		(Bedrock) SHALE, silty to clayey, clayey SANDSTONE in parts, slightly moist, grey, very hard	MC	100/1								
4751	30			SS	100/1		0.39		15.2				
4746	35			SS	100/1.5				14.6	25	16	9	40.6
			Bottom of hole at 39.1 feet.	SS	50/1				9.2				

LOG - STANDARD 302.01 US50.GPJ ROCKSOL TEMPLATE.GDT 7/9/13


**CLIENT** J.F. Sato & Associates **PROJECT NAME** US50 West - Task Order 4  
**PROJECT NUMBER** 302.01 **PROJECT LOCATION** Purcell to Wills, Pueblo, CO  
**DATE STARTED** 5/17/13 **COMPLETED** 5/17/13 **GROUND ELEVATION** 4801.2 ft **STATION NO.** \_\_\_\_\_  
**DRILLING CONTRACTOR** Old Dirt Drilling **NORTH** 601262.8 **EAST** 242597.8  
**DRILLING METHOD** Solid Stem Auger **HOLE SIZE** 4.25" **BORING LOCATION:** Eastern End of Proposed Culvert Extension, Willow Creek  
**LOGGED BY** R. Lepro **GROUND WATER LEVELS:**  
**NOTES** Automatic Hammer/N. Side of Williams Creek, Top of Existing Culvert **WATER DEPTH** None Encountered on 5/17/13

ELEVATION (ft)	DEPTH (ft)	GRAPHIC LOG	MATERIAL DESCRIPTION	SAMPLE TYPE	BLOW COUNTS	SWELL POTENTIAL (%)	SULFATE (%)	DRY UNIT WT. (pcf)	MOISTURE CONTENT (%)	ATTERBERG LIMITS			FINES CONTENT (%)
										LIQUID LIMIT	PLASTIC LIMIT	PLASTICITY INDEX	
4801	0		(Native) SAND, silty to clayey, slightly moist, light brown, loose to medium dense (Bedrock) SHALE, silty, clayey SANDSTONE in parts, slightly moist to moist, light grey, very hard										
4796	5			MC	50/8		0.92		8.0	25	16	9	36.6
4791	10			MC	50/5				8.3				
4786	15			MC	50/4				7.9				
			Bottom of hole at 19.1 feet.	MC	50/0.5				4.3				

**CLIENT** J.F. Sato & Associates **PROJECT NAME** US50 West - Task Order 4  
**PROJECT NUMBER** 302.01 **PROJECT LOCATION** Purcell to Wills, Pueblo, CO  
**DATE STARTED** 5/17/13 **COMPLETED** 5/17/13 **EXISTING ELEVATION** 4792.5 ft **PROPOSED ELEVATION** ft  
**DRILLING CONTRACTOR** Old Dirt Drilling **NORTH** 601303.4 **EAST** 242476.6  
**DRILLING METHOD** Solid Stem Auger **HOLE SIZE** 4.25" **BORING LOCATION:** West End of Proposed Culvert at Williams Creek  
**LOGGED BY** R. Lepro **GROUND WATER LEVELS:** ▼ **1ST DEPTH** 7.0 ft on 5/17/13  
**NOTES** Automatic Hammer/Proposed WB US50 Re-alignment ▼ **2ND DEPTH** 11.0 ft on 5/17/13 **3RD DEPTH** --- on


ELEVATION (ft)	DEPTH (ft)	GRAPHIC LOG	MATERIAL DESCRIPTION	SAMPLE TYPE NUMBER	BLOW COUNTS (N VALUE)	SWELL POTENTIAL (%)	SULFATE (%)	DRY UNIT WT. (pcf)	MOISTURE CONTENT (%)	ATTERBERG LIMITS			FINES CONTENT (%)
										LIQUID LIMIT	PLASTIC LIMIT	PLASTICITY INDEX	
4793	0		(Native) SAND, clayey with sandy clay and silty sand, very moist, brown, medium dense				0.40			29	14	15	45.6
4788	5			MC	11/12			113.3	20.3	26	15	11	57.9
4783	10		(Native) SHALE, silty to clayey, slightly moist to moist, grey to dark grey, very hard	MC	60/1								
4778	15			SS	50/0.75								
			Bottom of hole at 19.1 feet.	SS	50/0.75								

**CLIENT** J.F. Sato & Associates **PROJECT NAME** US50 West - Task Order 4  
**PROJECT NUMBER** 302.01 **PROJECT LOCATION** Purcell to Wills, Pueblo, CO  
**DATE STARTED** 6/6/13 **COMPLETED** 6/6/13 **GROUND ELEVATION** 4764.0 ft **STATION NO.** \_\_\_\_\_  
**DRILLING CONTRACTOR** N/A **NORTH** \_\_\_\_\_ **EAST** \_\_\_\_\_  
**DRILLING METHOD** Hand Auger **HOLE SIZE** 2" **BORING LOCATION:** In Wild Horse Creek N. Side of EB US50 Bridge  
**LOGGED BY** J. Biller **GROUND WATER LEVELS:**  
**NOTES** \_\_\_\_\_ **WATER DEPTH** See Note Below on 6/6/13

ELEVATION (ft)	DEPTH (ft)	GRAPHIC LOG	MATERIAL DESCRIPTION	SAMPLE TYPE	BLOW COUNTS	SWELL POTENTIAL (%)	SULFATE (%)	DRY UNIT WT. (pcf)	MOISTURE CONTENT (%)	ATTERBERG LIMITS			FINES CONTENT (%)
										LIQUID LIMIT	PLASTIC LIMIT	PLASTICITY INDEX	
4764	0		(Native) SAND, clayey to gravelly with sandy clay in parts, wet, brown and grey, medium dense  (42 Inches) (Native) CLAY, with sand to sandy, very moist to wet, brown, very stiff to hard  Bottom of hole at 3.8 feet.  Note: Zero (0) depth is the creek bed surface with approximately 6 inches of flowing water in the creek bed at the time of sampling. Creek bed surface approximately 4,764 feet based on topographic survey of bridge site provided by CDOT.							23	15	8	15.5
										35	17	18	69.6



**CLIENT** J.F. Sato & Associates      **PROJECT NAME** US50 West - Task Order 4  
**PROJECT NUMBER** 302.01      **PROJECT LOCATION** Purcell to Wills, Pueblo, CO  
**DATE STARTED** 6/6/13      **COMPLETED** 6/6/13      **GROUND ELEVATION** 4763.0 ft      **STATION NO.** \_\_\_\_\_  
**DRILLING CONTRACTOR** N/A      **NORTH** \_\_\_\_\_      **EAST** \_\_\_\_\_  
**DRILLING METHOD** Hand Auger      **HOLE SIZE** 2"      **BORING LOCATION:** In Wild Horse Creek, South Side of EB US50 Bridge  
**LOGGED BY** J. Biller      **GROUND WATER LEVELS:** \_\_\_\_\_  
**NOTES** \_\_\_\_\_      **WATER DEPTH** See Note Below on 6/6/13


ELEVATION (ft)	DEPTH (ft)	GRAPHIC LOG	MATERIAL DESCRIPTION	SAMPLE TYPE	BLOW COUNTS	SWELL POTENTIAL (%)	SULFATE (%)	DRY UNIT WT. (pcf)	MOISTURE CONTENT (%)	ATTERBERG LIMITS			FINES CONTENT (%)
										LIQUID LIMIT	PLASTIC LIMIT	PLASTICITY INDEX	
4763	0		(Native) SAND, silty to gravelly, wet, brown, medium dense to loose (0-6 inches) (Native) CLAY, sandy with silty gravelly sand in parts, very moist to wet, brown, stiff to very stiff (6 to 19 inches) (Native) SAND, silty to gravelly, wet, brown, medium dense (19 to 25 inches) Bottom of hole at 2.0 feet.							NP	NP	NP	21.8
										31	17	14	96.4
										NP	NP	NP	18.3

Note: Zero (0) depth is the creek bed surface with approximately 6 inches of flowing water in the creek bed at the time of sampling. Creek bed surface approximately 4,763 feet based on topographic survey of the bridge site provided by CDOT.

**CLIENT** J.F. Sato & Associates **PROJECT NAME** US50 West - Task Order 4  
**PROJECT NUMBER** 302.01 **PROJECT LOCATION** Purcell to Wills, Pueblo, CO  
**DATE STARTED** 5/14/13 **COMPLETED** 5/14/13 **GROUND ELEVATION** 4844.6 ft **STATION NO.** 275+00  
**DRILLING CONTRACTOR** Old Dirt Drilling **NORTH** 600328.8 **EAST** 247089.1  
**DRILLING METHOD** Solid Stem Auger **HOLE SIZE** 4.25" **BORING LOCATION:** EB US50 and Willis Blvd.  
**LOGGED BY** R. Lepro **GROUND WATER LEVELS:**  
**NOTES** Automatic Hammer/E. Side of Wills Blvd. Approx 20' E. of X-Walk **WATER DEPTH** None Encountered on 5/14/13

ELEVATION (ft)	DEPTH (ft)	GRAPHIC LOG	MATERIAL DESCRIPTION	SAMPLE TYPE	BLOW COUNTS	SWELL POTENTIAL (%)	SULFATE (%)	DRY UNIT WT. (pcf)	MOISTURE CONTENT (%)	ATTERBERG LIMITS			FINES CONTENT (%)
										LIQUID LIMIT	PLASTIC LIMIT	PLASTICITY INDEX	
4845	0		Asphalt Pavement, Approximately 4.5" Aggregate Base Course, Approximately 12" (Fill) CLAY, sandy, very moist, brown, medium stiff	MC	7/12	-0.2	0.88	118.6	11.4	NP	NP	NP	9.7
4840	5		(Native) CLAY, sandy to very sandy, very moist, brown, medium stiff to stiff	MC	10/12	0.6		109.4	20.0	30	16	14	56.9
4835	10			MC	7/12			102.8	20.7				
4830	15		Bottom of hole at 15.0 feet.	MC	10/12			105.9	19.9				

**CLIENT** J.F. Sato & Associates **PROJECT NAME** US50 West - Task Order 4  
**PROJECT NUMBER** 302.01 **PROJECT LOCATION** Purcell to Wills, Pueblo, CO  
**DATE STARTED** 5/14/13 **COMPLETED** 5/14/13 **GROUND ELEVATION** 4818.4 ft **STATION NO.** 265+00  
**DRILLING CONTRACTOR** Old Dirt Drilling **NORTH** 600508.5 **EAST** 246082.0  
**DRILLING METHOD** Solid Stem Auger **HOLE SIZE** 4.25" **BORING LOCATION:** EB US50 Shoulder  
**LOGGED BY** R. Lepro **GROUND WATER LEVELS:**  
**NOTES** Automatic Hammer/W. of Wills Blvd. Cut Area **WATER DEPTH** None Encountered on 5/14/13

ELEVATION (ft)	DEPTH (ft)	GRAPHIC LOG	MATERIAL DESCRIPTION	SAMPLE TYPE	BLOW COUNTS	SWELL POTENTIAL (%)	SULFATE (%)	DRY UNIT WT. (pcf)	MOISTURE CONTENT (%)	ATTERBERG LIMITS			FINES CONTENT (%)
										LIQUID LIMIT	PLASTIC LIMIT	PLASTICITY INDEX	
4818	0		Asphalt Pavement, approximately 6.5" Aggregate Base Course, approximately 6" (Native) CLAY, sandy, moist to very moist, brown, stiff				1.42			32	16	16	65.5
				MC	8/12	-0.4		102.5	22.2				
4813	5			MC	10/12			106.9	20.4				
4808	10			MC	12/12			104.9	21.0				
			Bottom of hole at 10.0 feet.										

**CLIENT** J.F. Sato & Associates **PROJECT NAME** US50 West - Task Order 4  
**PROJECT NUMBER** 302.01 **PROJECT LOCATION** Purcell to Wills, Pueblo, CO  
**DATE STARTED** 5/14/13 **COMPLETED** 5/14/13 **GROUND ELEVATION** 4792.7 ft **STATION NO.** 255+00  
**DRILLING CONTRACTOR** Old Dirt Drilling **NORTH** 600682.4 **EAST** 245105.6  
**DRILLING METHOD** Solid Stem Auger **HOLE SIZE** 4.25" **BORING LOCATION:** EB US50 Shoulder  
**LOGGED BY** R. Lepro **GROUND WATER LEVELS:**  
**NOTES** Automatic Hammer/W. Side of RR Tracks Cut Area **WATER DEPTH** None Encountered on 5/14/13

ELEVATION (ft)	DEPTH (ft)	GRAPHIC LOG	MATERIAL DESCRIPTION	SAMPLE TYPE	BLOW COUNTS	SWELL POTENTIAL (%)	SULFATE (%)	DRY UNIT WT. (pcf)	MOISTURE CONTENT (%)	ATTERBERG LIMITS			FINES CONTENT (%)
										LIQUID LIMIT	PLASTIC LIMIT	PLASTICITY INDEX	
4793	0		Asphalt Pavement, approximately 5"										
			Aggregate Base Course, approximately 6"				1.30			38	19	19	77.0
			(Native) CLAY, very silty to sandy, moist, brown, very stiff to hard	MC	21/12	1.4	1.36	107.8	20.7				
4788	5			MC	30/12	0.9	1.72	111.0	18.5				
			(Bedrock) CLAYSTONE, with gypsum crystals, slightly moist, light brown, hard	MC	42/12			108.8	21.7				
4783	10		Bottom of hole at 10.0 feet.										








**CLIENT** J.F. Sato & Associates **PROJECT NAME** US50 West - Task Order 4  
**PROJECT NUMBER** 302.01 **PROJECT LOCATION** Purcell to Wills, Pueblo, CO  
**DATE STARTED** 5/14/13 **COMPLETED** 5/14/13 **GROUND ELEVATION** 4792.1 ft **STATION NO.** 242+50  
**DRILLING CONTRACTOR** Old Dirt Drilling **NORTH** 600905.2 **EAST** 243874.4  
**DRILLING METHOD** Solid Stem Auger **HOLE SIZE** 4.25" **BORING LOCATION:** EB US50 Lane 2  
**LOGGED BY** R. Lepro **GROUND WATER LEVELS:**  
**NOTES** Automatic Hammer/W. Side Wild Horse Creek Bridge **WATER DEPTH** 2.0 ft on 5/14/13

ELEVATION (ft)	DEPTH (ft)	GRAPHIC LOG	MATERIAL DESCRIPTION	SAMPLE TYPE	BLOW COUNTS	SWELL POTENTIAL (%)	SULFATE (%)	DRY UNIT WT. (pcf)	MOISTURE CONTENT (%)	ATTERBERG LIMITS			FINES CONTENT (%)
										LIQUID LIMIT	PLASTIC LIMIT	PLASTICITY INDEX	
4792	0		Asphalt Pavement, approximately 9.5"										
			Aggregate Base Course, approximately 14.5"										
			(Fill) CLAY, with sand to sandy, very moist, grey, brown, stiff	MC	14/12	0.0	0.16	108.7	18.7	NP	NP	NP	9.7
										28	14	14	58.0
4787	5			MC	14/12			118.7	13.2				
			(Native) CLAY, sandy, moist, brown, medium stiff										
4782	10			MC	6/12			117.5	11.7				
			Bottom of hole at 10.0 feet.										

**CLIENT** J.F. Sato & Associates **PROJECT NAME** US50 West - Task Order 4  
**PROJECT NUMBER** 302.01 **PROJECT LOCATION** Purcell to Wills, Pueblo, CO  
**DATE STARTED** 5/14/13 **COMPLETED** 5/14/13 **GROUND ELEVATION** 4806.1 ft **STATION NO.** 233+00  
**DRILLING CONTRACTOR** Old Dirt Drilling **NORTH** 601071.9 **EAST** 242902.9  
**DRILLING METHOD** Solid Stem Auger **HOLE SIZE** 4.25" **BORING LOCATION:** EB US50 Shoulder Pavement  
**LOGGED BY** R. Lepro **GROUND WATER LEVELS:**  
**NOTES** Automatic Hammer **WATER DEPTH** None Encountered on 5/14/13

ELEVATION (ft)	DEPTH (ft)	GRAPHIC LOG	MATERIAL DESCRIPTION	SAMPLE TYPE	BLOW COUNTS	SWELL POTENTIAL (%)	SULFATE (%)	DRY UNIT WT. (pcf)	MOISTURE CONTENT (%)	ATTERBERG LIMITS			FINES CONTENT (%)
										LIQUID LIMIT	PLASTIC LIMIT	PLASTICITY INDEX	
4806	0		Asphalt Pavement, approximately 8.5"										
			Aggregate Base Course, approximately 15.5"										
			(Fill) CLAY, sandy with gravel, moist, brown, very stiff	MC	16/12		0.02	133.9	7.4	NP	NP	NP	14.2
			(Native) SAND, silty to gravelly, trace clay, slightly moist to moist, loose to medium dense	MC	12/12			119.6	5.1	19	12	7	20.2
4801	5												
				MC	6/12			103.0	7.9				
4796	10		Bottom of hole at 10.0 feet.										

**CLIENT** J.F. Sato & Associates **PROJECT NAME** US50 West - Task Order 4  
**PROJECT NUMBER** 302.01 **PROJECT LOCATION** Purcell to Wills, Pueblo, CO  
**DATE STARTED** 5/14/13 **COMPLETED** 5/14/13 **GROUND ELEVATION** 4821.4 ft **STATION NO.** 223+00  
**DRILLING CONTRACTOR** Old Dirt Drilling **NORTH** 601236.6 **EAST** 241897.1  
**DRILLING METHOD** Solid Stem Auger **HOLE SIZE** 4.25" **BORING LOCATION:** EB US50 On-Ramp From NB Pueblo Blvd.  
**LOGGED BY** R. Lepro **GROUND WATER LEVELS:**  
**NOTES** Automatic Hammer/In Shoulder Cut Area **WATER DEPTH** None Encountered on 5/14/13

ELEVATION (ft)	DEPTH (ft)	GRAPHIC LOG	MATERIAL DESCRIPTION	SAMPLE TYPE	BLOW COUNTS	SWELL POTENTIAL (%)	SULFATE (%)	DRY UNIT WT. (pcf)	MOISTURE CONTENT (%)	ATTERBERG LIMITS			FINES CONTENT (%)
										LIQUID LIMIT	PLASTIC LIMIT	PLASTICITY INDEX	
4821	0		Asphalt Pavement, approximately 9"										
			(Fill) SAND, silty				0.54			24	14	10	17.3
			(Fill) CLAY, silty to sandy with gravel in parts, slightly moist to moist, grey to dark grey, stiff to very hard	MC	50/9			110.7	7.5				
4816	5			MC	14/12				4.8				3.3
			(Bedrock) SHALE, clayey, slightly moist, grey, very hard										
			Auger Refusal at 8' Bottom of hole at 8.0 feet.										

**CLIENT** J.F. Sato & Associates **PROJECT NAME** US50 West - Task Order 4  
**PROJECT NUMBER** 302.01 **PROJECT LOCATION** Purcell to Wills, Pueblo, CO  
**DATE STARTED** 5/14/13 **COMPLETED** 5/14/13 **GROUND ELEVATION** 4828.8 ft **STATION NO.** 217+00  
**DRILLING CONTRACTOR** Old Dirt Drilling **NORTH** 601339.9 **EAST** 241398.4  
**DRILLING METHOD** Solid Stem Auger **HOLE SIZE** 4.25" **BORING LOCATION:** EB US50 North Shoulder  
**LOGGED BY** R. Lepro **GROUND WATER LEVELS:**  
**NOTES** Automatic Hammer/Approx. 50' W. of Pueblo Blvd. **WATER DEPTH** None Encountered on 5/14/13

ELEVATION (ft)	DEPTH (ft)	GRAPHIC LOG	MATERIAL DESCRIPTION	SAMPLE TYPE	BLOW COUNTS	SWELL POTENTIAL (%)	SULFATE (%)	DRY UNIT WT. (pcf)	MOISTURE CONTENT (%)	ATTERBERG LIMITS			FINES CONTENT (%)
										LIQUID LIMIT	PLASTIC LIMIT	PLASTICITY INDEX	
4829	0		Asphalt pavement, approximately 13.5"										
			Aggregate Base Course, approximately 4"				1.16			28	15	13	57.5
			(Fill) CLAY, sandy with rock fragments, moist, brown, very stiff	MC	17/12	0.3		123.7	11.9				
			(Native) CLAY, silty to sandy, slightly moist to moist, light brown to brown, stiff to very hard	MC	9/12			114.3	13.8				
4824	5			MC	50/8			123.7	13.7				
			Bottom of hole at 9.7 feet.										




**CLIENT** J.F. Sato & Associates **PROJECT NAME** US50 West - Task Order 4  
**PROJECT NUMBER** 302.01 **PROJECT LOCATION** Purcell to Wills, Pueblo, CO  
**DATE STARTED** 5/15/13 **COMPLETED** 5/15/13 **GROUND ELEVATION** 4826.9 ft **STATION NO.** 29+00  
**DRILLING CONTRACTOR** Old Dirt Drilling **NORTH** 601994.4 **EAST** 241706.8  
**DRILLING METHOD** Solid Stem Auger **HOLE SIZE** 4.25" **BORING LOCATION:** Center Median of Pueblo Blvd. N. side fo WB US50  
**LOGGED BY** R. Lepro **GROUND WATER LEVELS:**  
**NOTES** Automatic Hammer/Approx. 20' N. of US50 **WATER DEPTH** None Encountered on 5/15/13

ELEVATION (ft)	DEPTH (ft)	GRAPHIC LOG	MATERIAL DESCRIPTION	SAMPLE TYPE	BLOW COUNTS	SWELL POTENTIAL (%)	SULFATE (%)	DRY UNIT WT. (pcf)	MOISTURE CONTENT (%)	ATTERBERG LIMITS			FINES CONTENT (%)
										LIQUID LIMIT	PLASTIC LIMIT	PLASTICITY INDEX	
4827	0		Asphalt Pavement, approximately 9"										
			Aggregate Base Course, approximately 4"				0.10			31	14	17	43.7
			(Fill) CLAY, with sand, SHALE rock fragments in parts, clayey sand with gravel in parts, moist, brown and grey, very stiff	MC	26/12	-0.2		121.2	9.3				
4822	5		(Native) CLAY, sandy, moist to very moist, brown, medium stiff to stiff	MC	6/12			110.1	16.2				
4817	10			MC	14/12			102.7	21.8				
4812	15		(Bedrock) CLAYSTONE, very silty to sandy, brown, hard Bottom of hole at 15.0 feet.	MC	48/12			120.6	14.5				

**CLIENT** J.F. Sato & Associates **PROJECT NAME** US50 West - Task Order 4  
**PROJECT NUMBER** 302.01 **PROJECT LOCATION** Purcell to Wills, Pueblo, CO  
**DATE STARTED** 5/14/13 **COMPLETED** 5/14/13 **GROUND ELEVATION** 4849.8 ft **STATION NO.** 207+50  
**DRILLING CONTRACTOR** Old Dirt Drilling **NORTH** 601498.1 **EAST** 240458.8  
**DRILLING METHOD** Solid Stem Auger **HOLE SIZE** 4.25" **BORING LOCATION:** EB US50 Shoulder 2' N. of pavement edge  
**LOGGED BY** R. Lepro **GROUND WATER LEVELS:**  
**NOTES** Automatic Hammer **WATER DEPTH** None Encountered on 5/14/13

ELEVATION (ft)	DEPTH (ft)	GRAPHIC LOG	MATERIAL DESCRIPTION	SAMPLE TYPE	BLOW COUNTS	SWELL POTENTIAL (%)	SULFATE (%)	DRY UNIT WT. (pcf)	MOISTURE CONTENT (%)	ATTERBERG LIMITS			FINES CONTENT (%)
										LIQUID LIMIT	PLASTIC LIMIT	PLASTICITY INDEX	
4850	0		Asphalt Pavement, approximately 11"										
			(Fill) CLAY, sandy with gravel, moist, brown, very stiff				1.62			26	14	12	52.6
			(Native) CLAY, sandy, moist, brown, medium stiff to stiff	MC	25/12	-0.2		124.1	12.3				
4845	5			MC	6/12			103.4	18.8				
4840	10			MC	14/12			101.2	21.9				
			Bottom of hole at 10.0 feet.										

**CLIENT** J.F. Sato & Associates      **PROJECT NAME** US50 West - Task Order 4  
**PROJECT NUMBER** 302.01      **PROJECT LOCATION** Purcell to Wills, Pueblo, CO  
**DATE STARTED** 5/13/13      **COMPLETED** 5/13/13      **GROUND ELEVATION** 4882.3 ft      **STATION NO.** 197+50  
**DRILLING CONTRACTOR** Old Dirt Drilling      **NORTH** 601683.6      **EAST** 239468.7  
**DRILLING METHOD** Solid Stem Auger      **HOLE SIZE** 4.25"      **BORING LOCATION:** EB US50 off shoulder 10' S.  
**LOGGED BY** R. Lepro      **GROUND WATER LEVELS:**  
**NOTES** Automatic Hammer/Cut Area for New Lane (Ditch)      **WATER DEPTH** None Encountered on 5/13/13

ELEVATION (ft)	DEPTH (ft)	GRAPHIC LOG	MATERIAL DESCRIPTION	SAMPLE TYPE	BLOW COUNTS	SWELL POTENTIAL (%)	SULFATE (%)	DRY UNIT WT. (pcf)	MOISTURE CONTENT (%)	ATTERBERG LIMITS			FINES CONTENT (%)	
										LIQUID LIMIT	PLASTIC LIMIT	PLASTICITY INDEX		
4882	0		Topsoil, SAND, clayey to silty, slightly moist to moist, brown, loose to medium dense, approximately 3" thick				0.12			26	13	13	22.5	
			(Native) SAND, silty to clayey with gravel and sandy clay in parts, slightly moist to moist, brown, medium dense	MC	25/12			112.0	4.1					
4877	5				MC	14/12		113.8	11.6					
4872	10		(Native) CLAY, sandy to very sandy with silty SAND in parts, moist to very moist, brown, very stiff	MC	17/12		122.5	12.2						
			Bottom of hole at 10.0 feet.											

**CLIENT** J.F. Sato & Associates **PROJECT NAME** US50 West - Task Order 4  
**PROJECT NUMBER** 302.01 **PROJECT LOCATION** Purcell to Wills, Pueblo, CO  
**DATE STARTED** 5/13/13 **COMPLETED** 5/13/13 **GROUND ELEVATION** 4906.2 ft **STATION NO.** 187+50  
**DRILLING CONTRACTOR** Old Dirt Drilling **NORTH** 601910.4 **EAST** 238472.0  
**DRILLING METHOD** Solid Stem Auger **HOLE SIZE** 4.25" **BORING LOCATION:** EB US50 Shoulder  
**LOGGED BY** R. Lepro **GROUND WATER LEVELS:**  
**NOTES** Automatic Hammer **WATER DEPTH** None Encountered on 5/13/13

ELEVATION (ft)	DEPTH (ft)	GRAPHIC LOG	MATERIAL DESCRIPTION	SAMPLE TYPE	BLOW COUNTS	SWELL POTENTIAL (%)	SULFATE (%)	DRY UNIT WT. (pcf)	MOISTURE CONTENT (%)	ATTERBERG LIMITS			FINES CONTENT (%)
										LIQUID LIMIT	PLASTIC LIMIT	PLASTICITY INDEX	
4906	0		Asphalt Pavement, approximately 8"										
			Aggregate Base Course, approximately 8"				1.32			29	15	14	55.0
			(Fill) SAND, silty to clayey, moist, brown, dense	MC	31/12	0.4		127.9	11.7				
4901	5		(Native) CLAY, sandy to silty (calcareous in parts), moist, brown, stiff	MC	8/12			107.7	14.9				
4896	10			MC	10/12		1.68	100.2	14.4				
			Bottom of hole at 10.0 feet.										







**CLIENT** J.F. Sato & Associates **PROJECT NAME** US50 West - Task Order 4  
**PROJECT NUMBER** 302.01 **PROJECT LOCATION** Purcell to Wills, Pueblo, CO  
**DATE STARTED** 5/13/13 **COMPLETED** 5/13/13 **GROUND ELEVATION** 4915.4 ft **STATION NO.** 177+50  
**DRILLING CONTRACTOR** Old Dirt Drilling **NORTH** 602215.4 **EAST** 237557.8  
**DRILLING METHOD** Solid Stem Auger **HOLE SIZE** 4.25" **BORING LOCATION:** Off Shoulder EB US50  
**LOGGED BY** R. Lepro **GROUND WATER LEVELS:**  
**NOTES** Automatic Hammer/ Approx. 5'-6' Fill for New Lane **WATER DEPTH** None Encountered on 5/13/13

ELEVATION (ft)	DEPTH (ft)	GRAPHIC LOG	MATERIAL DESCRIPTION	SAMPLE TYPE	BLOW COUNTS	SWELL POTENTIAL (%)	SULFATE (%)	DRY UNIT WT. (pcf)	MOISTURE CONTENT (%)	ATTERBERG LIMITS			FINES CONTENT (%)
										LIQUID LIMIT	PLASTIC LIMIT	PLASTICITY INDEX	
4915	0		Topsoil, SAND, silty to clayey, moist, brown, loose, approximately 3" thick (Fill) CLAY, sandy with gravel in parts, moist, brown, very stiff	MC	25/12	-0.2	0.61	124.7	11.9	26	13	13	52.4
4910	5		(Native) SAND, silty to clayey with gravel, moist, brown, medium dense to dense Bottom of hole at 5.0 feet.	MC	30/12			131.5	6.7				

**CLIENT** J.F. Sato & Associates      **PROJECT NAME** US50 West - Task Order 4  
**PROJECT NUMBER** 302.01      **PROJECT LOCATION** Purcell to Wills, Pueblo, CO  
**DATE STARTED** 5/13/13      **COMPLETED** 5/13/13      **GROUND ELEVATION** 4926.2 ft      **STATION NO.** 167+50  
**DRILLING CONTRACTOR** Old Dirt Drilling      **NORTH** 602547.5      **EAST** 236602.8  
**DRILLING METHOD** Solid Stem Auger      **HOLE SIZE** 4.25"      **BORING LOCATION:** Lane 2 EB US50  
**LOGGED BY** R. Lepro      **GROUND WATER LEVELS:**  
**NOTES** Automatic Hammer      **WATER DEPTH** None Encountered on 5/13/13

ELEVATION (ft)	DEPTH (ft)	GRAPHIC LOG	MATERIAL DESCRIPTION	SAMPLE TYPE	BLOW COUNTS	SWELL POTENTIAL (%)	SULFATE (%)	DRY UNIT WT. (pcf)	MOISTURE CONTENT (%)	ATTERBERG LIMITS			FINES CONTENT (%)
										LIQUID LIMIT	PLASTIC LIMIT	PLASTICITY INDEX	
4926	0		Asphalt Pavement, approximately 9"										
			Aggregate Base Course, approximately 9"										
			(Fill) SAND, silty to clayey with gravel, slightly moist to moist, brown and grey, dense to medium dense	MC	34/12		1.16	127.4	8.8	25	13	12	41.2
4921	5		(Native) CLAY, sandy, moist, brown, medium stiff	MC	16/12			128.5	9.3				
4916	10		Bottom of hole at 10.0 feet.	MC	7/12			111.7	15.5				

**CLIENT** J.F. Sato & Associates **PROJECT NAME** US50 West - Task Order 4  
**PROJECT NUMBER** 302.01 **PROJECT LOCATION** Purcell to Wills, Pueblo, CO  
**DATE STARTED** 5/13/13 **COMPLETED** 5/13/13 **GROUND ELEVATION** 4944.2 ft **STATION NO.** 157+50  
**DRILLING CONTRACTOR** Old Dirt Drilling **NORTH** 602867.2 **EAST** 235639.2  
**DRILLING METHOD** Solid Stem Auger **HOLE SIZE** 4.25" **BORING LOCATION:** EB US50 Shoulder  
**LOGGED BY** R. Lepro **GROUND WATER LEVELS:**  
**NOTES** Automatic Hammer **WATER DEPTH** None Encountered on 5/13/13

ELEVATION (ft)	DEPTH (ft)	GRAPHIC LOG	MATERIAL DESCRIPTION	SAMPLE TYPE	BLOW COUNTS	SWELL POTENTIAL (%)	SULFATE (%)	DRY UNIT WT. (pcf)	MOISTURE CONTENT (%)	ATTERBERG LIMITS			FINES CONTENT (%)
										LIQUID LIMIT	PLASTIC LIMIT	PLASTICITY INDEX	
4944	0		Asphalt Pavement, approximately 9"										
			Aggregate Base Course, approximately 10"										
			(Fill) SAND, silty to gravelly, clayey sand in parts, moist, brown, medium dense to dense	MC	Bounce		1.18			25	13	12	43.7
4939	5		(Native) CLAY, sandy to silty with silty SAND in parts, moist, brown, stiff	MC	9/12	0.1		110.3	18.3				
			(Bedrock) SANDSTONE, silty to clayey, slightly moist, light brown, very hard	MC	50/11	3.1		121.8	14.3				
			Bottom of hole at 9.9 feet.										

**CLIENT** J.F. Sato & Associates **PROJECT NAME** US50 West - Task Order 4  
**PROJECT NUMBER** 302.01 **PROJECT LOCATION** Purcell to Wills, Pueblo, CO  
**DATE STARTED** 5/13/13 **COMPLETED** 5/13/13 **GROUND ELEVATION** 4953.1 ft **STATION NO.** 147+50  
**DRILLING CONTRACTOR** Old Dirt Drilling **NORTH** 603188.6 **EAST** 234688.9  
**DRILLING METHOD** Solid Stem Auger **HOLE SIZE** 4.25" **BORING LOCATION:** Off Shoulder EB US50  
**LOGGED BY** R. Lepro **GROUND WATER LEVELS:**  
**NOTES** Automatic Hammer/Approx. 5-8' Fill for New Lane **WATER DEPTH** None Encountered on 5/13/13

ELEVATION (ft)	DEPTH (ft)	GRAPHIC LOG	MATERIAL DESCRIPTION	SAMPLE TYPE	BLOW COUNTS	SWELL POTENTIAL (%)	SULFATE (%)	DRY UNIT WT. (pcf)	MOISTURE CONTENT (%)	ATTERBERG LIMITS			FINES CONTENT (%)
										LIQUID LIMIT	PLASTIC LIMIT	PLASTICITY INDEX	
4953	0		Topsoil, SAND, silty to clayey, moist, brown, loose, approximately 3" thick (Fill) CLAY, silty to clayey, sand in parts, slightly moist to moist, brown, very stiff	MC	26/12	-0.3	0.66	130.9	10.0	28	14	14	56.2
4948	5		Bottom of hole at 5.0 feet.	MC	19/12			131.0	7.5				

**CLIENT** J.F. Sato & Associates **PROJECT NAME** US50 West - Task Order 4  
**PROJECT NUMBER** 302.01 **PROJECT LOCATION** Purcell to Wills, Pueblo, CO  
**DATE STARTED** 5/13/13 **COMPLETED** 5/13/13 **GROUND ELEVATION** 4955.6 ft **STATION NO.** 137+50  
**DRILLING CONTRACTOR** Old Dirt Drilling **NORTH** 603501.5 **EAST** 233764.9  
**DRILLING METHOD** Solid Stem Auger **HOLE SIZE** 4.25" **BORING LOCATION:** EB US50 Shoulder  
**LOGGED BY** R. Lepro **GROUND WATER LEVELS:**  
**NOTES** Automatic Hammer **WATER DEPTH** None Encountered on 5/13/13

ELEVATION (ft)	DEPTH (ft)	GRAPHIC LOG	MATERIAL DESCRIPTION	SAMPLE TYPE	BLOW COUNTS	SWELL POTENTIAL (%)	SULFATE (%)	DRY UNIT WT. (pcf)	MOISTURE CONTENT (%)	ATTERBERG LIMITS			FINES CONTENT (%)
										LIQUID LIMIT	PLASTIC LIMIT	PLASTICITY INDEX	
4956	0		Asphalt Pavement, approximately 9"										
			Aggregate Base Course, approximately 8"										
			(Fill) CLAY, sandy with silty sand and gravel in parts, moist, brown, very stiff	MC	29/12	0.2	1.10	119.4	15.4	NP 30	NP 15	NP 15	13.7
4951	5		(Native) SAND, silty with gravel, moist, brown, medium dense to very dense	MC	19/12			122.7	12.8				63.7
			Bottom of hole at 9.7 feet.	MC	50/8								



**CLIENT** J.F. Sato & Associates      **PROJECT NAME** US50 West - Task Order 4  
**PROJECT NUMBER** 302.01      **PROJECT LOCATION** Purcell to Wills, Pueblo, CO  
**DATE STARTED** 5/13/13      **COMPLETED** 5/13/13      **GROUND ELEVATION** 4961.8 ft      **STATION NO.** 127+50  
**DRILLING CONTRACTOR** Old Dirt Drilling      **NORTH** 603837.6      **EAST** 232802.7  
**DRILLING METHOD** Solid Stem Auger      **HOLE SIZE** 4.25"      **BORING LOCATION:** Lane 2 EB US50  
**LOGGED BY** R. Lepro      **GROUND WATER LEVELS:**  
**NOTES** Automatic Hammer      **WATER DEPTH** None Encountered on 5/13/13

ELEVATION (ft)	DEPTH (ft)	GRAPHIC LOG	MATERIAL DESCRIPTION	SAMPLE TYPE	BLOW COUNTS	SWELL POTENTIAL (%)	SULFATE (%)	DRY UNIT WT. (pcf)	MOISTURE CONTENT (%)	ATTERBERG LIMITS			FINES CONTENT (%)
										LIQUID LIMIT	PLASTIC LIMIT	PLASTICITY INDEX	
4962	0		Asphalt Pavement, approximately 10"										
			Aggregate Base Course, approximately 8"										
			(Fill) CLAY, sandy with silty to clayey, sand in parts, moist, brown, very stiff	MC	17/12	-0.4	0.78	113.2	17.9	19	14	5	16.0
			(Native) SAND, clayey with sandy clay in parts, brown, medium dense to dense	MC	16/12			121.5	12.8	30	14	16	45.5
4957	5												
				MC	30/12		1.34	113.0	15.3				
4952	10		Bottom of hole at 10.0 feet.										

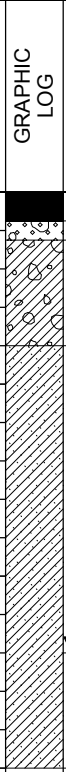
**CLIENT** J.F. Sato & Associates **PROJECT NAME** US50 West - Task Order 4  
**PROJECT NUMBER** 302.01 **PROJECT LOCATION** Purcell to Wills, Pueblo, CO  
**DATE STARTED** 5/13/13 **COMPLETED** 5/13/13 **GROUND ELEVATION** 4968.3 ft **STATION NO.** 117+50  
**DRILLING CONTRACTOR** Old Dirt Drilling **NORTH** 604151.3 **EAST** 231855.3  
**DRILLING METHOD** Solid Stem Auger **HOLE SIZE** 4.25" **BORING LOCATION:** Off Shoulder, 5' South  
**LOGGED BY** R. Lepro **GROUND WATER LEVELS:**  
**NOTES** Automatic Hammer/EB US50 **WATER DEPTH** None Encountered on 5/13/13

ELEVATION (ft)	DEPTH (ft)	GRAPHIC LOG	MATERIAL DESCRIPTION	SAMPLE TYPE	BLOW COUNTS	SWELL POTENTIAL (%)	SULFATE (%)	DRY UNIT WT. (pcf)	MOISTURE CONTENT (%)	ATTERBERG LIMITS			FINES CONTENT (%)
										LIQUID LIMIT	PLASTIC LIMIT	PLASTICITY INDEX	
4968	0		Topsoil, SAND, silty, moist, brown, loose to medium dense, approximately 3" thick (Fill) SAND, clayey with gravel, moist, brown, medium dense	MC	22/12		0.39			27	14	13	35.3
				MC				125.6	6.5				
4963	5		(Native) CLAY, sandy with silty SAND in parts, moist, brown, stiff	MC	8/12	-0.1		107.7	18.0				
			(Native) SAND, clayey with rock fragments in parts, moist, brown, loose to medium dense										
4958	10		(Native) CLAY, sandy to very sandy with silty SAND in parts, moist, brown, stiff Bottom of hole at 10.0 feet.	MC	8/12			113.1	11.6				



**CLIENT** J.F. Sato & Associates **PROJECT NAME** US50 West - Task Order 4  
**PROJECT NUMBER** 302.01 **PROJECT LOCATION** Purcell to Wills, Pueblo, CO  
**DATE STARTED** 5/13/13 **COMPLETED** 5/13/13 **GROUND ELEVATION** 4975.2 ft **STATION NO.** 107+50  
**DRILLING CONTRACTOR** Old Dirt Drilling **NORTH** 604464.5 **EAST** 230914.5  
**DRILLING METHOD** Solid Stem Auger **HOLE SIZE** 4.25" **BORING LOCATION:** Lane 3 Acceleration Lane  
**LOGGED BY** R. Lepro **GROUND WATER LEVELS:**  
**NOTES** Automatic Hammer/EB US50 **WATER DEPTH** None Encountered on 5/13/13

ELEVATION (ft)	DEPTH (ft)	GRAPHIC LOG	MATERIAL DESCRIPTION	SAMPLE TYPE	BLOW COUNTS	SWELL POTENTIAL (%)	SULFATE (%)	DRY UNIT WT. (pcf)	MOISTURE CONTENT (%)	ATTERBERG LIMITS			FINES CONTENT (%)
										LIQUID LIMIT	PLASTIC LIMIT	PLASTICITY INDEX	
4975	0		Asphalt Pavement, approximately 9.25"				1.44			27	13	14	50.5
			Aggregate Base Course, approximately 6"										
			(Fill) SAND, clayey with gravel, sandy clay in parts, moist, brown and light grey, medium dense to dense	MC	29/12			133.3	7.6				
4970	5		(Native) CLAY, sandy with silty SAND in parts, moist, brown, stiff	MC	9/12	-0.2		111.1	17.3				
			(Native) SAND, clayey with rock fragments in parts, moist, brown, loose	MC	7/12			118.1	9.8				
4965	10		Bottom of hole at 10.0 feet.										

**CLIENT** J.F. Sato & Associates      **PROJECT NAME** US50 West - Task Order 4  
**PROJECT NUMBER** 302.01      **PROJECT LOCATION** Purcell to Wills, Pueblo, CO  
**DATE STARTED** 5/13/13      **COMPLETED** 5/13/13      **GROUND ELEVATION** 4981.5 ft      **STATION NO.** 97+00  
**DRILLING CONTRACTOR** Old Dirt Drilling      **NORTH** 604790.2      **EAST** 229960.0  
**DRILLING METHOD** Solid Stem Auger      **HOLE SIZE** 4.25"      **BORING LOCATION:** S. Side of EB US 50 in Gore Area on Purcell Blvd.  
**LOGGED BY** R. Lepro      **GROUND WATER LEVELS:**  
**NOTES** Automatic Hammer      **WATER DEPTH** 12.0 ft on 5/13/13




ELEVATION (ft)	DEPTH (ft)	GRAPHIC LOG	MATERIAL DESCRIPTION	SAMPLE TYPE	BLOW COUNTS	SWELL POTENTIAL (%)	SULFATE (%)	DRY UNIT WT. (pcf)	MOISTURE CONTENT (%)	ATTERBERG LIMITS			FINES CONTENT (%)	
										LIQUID LIMIT	PLASTIC LIMIT	PLASTICITY INDEX		
4982	0		Asphalt Pavement, approximately 8"											
			Aggregate Base Course, approximately 6"											
			(Fill) Clay, gravelly, clayey sand in parts, slightly moist, brown and grey, very stiff to very hard	MC	50/12		0.54		139.3	5.9	24	11	13	38.8
4977	5		(Native) CLAY, sandy with rock fragments, very moist to wet, brown and light grey, soft to hard	MC	13/12	0.5		111.0	17.3					
			Note: Groundwater level may be present at 8 feet below grade based on water content of sample.											
4972	10			MC	3/12			91.8	29.8					
4967	15			MC	34/12			136.5	8.8					
			Bottom of hole at 15.0 feet.											

**CLIENT** J.F. Sato & Associates      **PROJECT NAME** US50 West - Task Order 4  
**PROJECT NUMBER** 302.01      **PROJECT LOCATION** Purcell to Wills, Pueblo, CO  
**DATE STARTED** 5/15/13      **COMPLETED** 5/15/13      **GROUND ELEVATION** 4842.0 ft      **STATION NO.** 12+00  
**DRILLING CONTRACTOR** Old Dirt Drilling      **NORTH** 600359.7      **EAST** 241186.4  
**DRILLING METHOD** Solid Stem Auger      **HOLE SIZE** 4.25"      **BORING LOCATION:** Center Median Over Pueblo Blvd.  
**LOGGED BY** R. Lepro      **GROUND WATER LEVELS:**  
**NOTES** Automatic Hammer/1000' S. of EB US50      **WATER DEPTH** None Encountered on 5/15/13





ELEVATION (ft)	DEPTH (ft)	GRAPHIC LOG	MATERIAL DESCRIPTION	SAMPLE TYPE	BLOW COUNTS	SWELL POTENTIAL (%)	SULFATE (%)	DRY UNIT WT. (pcf)	MOISTURE CONTENT (%)	ATTERBERG LIMITS			FINES CONTENT (%)
										LIQUID LIMIT	PLASTIC LIMIT	PLASTICITY INDEX	
4842	0		Asphalt Pavement, approximately 9.5"										
			(Bedrock) CLAYSTONE, silty to sandy, slightly moist to moist, grey and brown, hard, weathered	MC	40/12	1.0	1.56	124.2	11.7	29	17	12	69.1
4837	5		(Bedrock) SHALE, silty to clayey, slightly moist to moist, dark grey, hard to very hard	MC	50/12			125.1	7.0				
			Bottom of hole at 5.0 feet.										



**CLIENT** J.F. Sato & Associates **PROJECT NAME** US50 West - Task Order 4  
**PROJECT NUMBER** 302.01 **PROJECT LOCATION** Purcell to Wills, Pueblo, CO  
**DATE STARTED** 5/15/13 **COMPLETED** 5/15/13 **GROUND ELEVATION** 4831.4 ft **STATION NO.** 104+00  
**DRILLING CONTRACTOR** Old Dirt Drilling **NORTH** 601235.1 **EAST** 241186.6  
**DRILLING METHOD** Solid Stem Auger **HOLE SIZE** 4.25" **BORING LOCATION:** EB US50 Off-ramp to Pueblo Blvd.  
**LOGGED BY** R. Lepro **GROUND WATER LEVELS:**  
**NOTES** Automatic Hammer/Off Shoulder **WATER DEPTH** None Encountered on 5/15/13

ELEVATION (ft)	DEPTH (ft)	GRAPHIC LOG	MATERIAL DESCRIPTION	SAMPLE TYPE	BLOW COUNTS	SWELL POTENTIAL (%)	SULFATE (%)	DRY UNIT WT. (pcf)	MOISTURE CONTENT (%)	ATTERBERG LIMITS			FINES CONTENT (%)
										LIQUID LIMIT	PLASTIC LIMIT	PLASTICITY INDEX	
4831	0		Topsoil, SAND, silty to clayey, slightly moist to moist, light brown, medium dense, approximately 3" thick (Native) CLAY, sandy with gravel in parts, moist, brown, stiff	MC	12/12	-1.8	1.28	111.1	8.3	29	15	14	78.0
4826	5		(Bedrock) CLAYSTONE (weathered), silty to sandy, slightly moist to moist, grey, hard	MC	46/12	8.1		124.2	12.7				
			(Bedrock) SANDSTONE, silty to clayey, slightly moist to moist, light brown, very hard	MC	50/9			114.9	10.1				
			Bottom of hole at 9.8 feet.										







**CLIENT** J.F. Sato & Associates      **PROJECT NAME** US50 West - Task Order 4  
**PROJECT NUMBER** 302.01      **PROJECT LOCATION** Purcell to Wills, Pueblo, CO  
**DATE STARTED** 5/15/13      **COMPLETED** 5/15/13      **GROUND ELEVATION** 4824.9 ft      **STATION NO.** 505+00  
**DRILLING CONTRACTOR** Old Dirt Drilling      **NORTH** 601164.1      **EAST** 241619.6  
**DRILLING METHOD** Solid Stem Auger      **HOLE SIZE** 4.25"      **BORING LOCATION:** NB Pueblo Blvd. On-Ramp to EB US50  
**LOGGED BY** R. Lepro      **GROUND WATER LEVELS:**  
**NOTES** Automatic Hammer/Off Outside Shoulder      **WATER DEPTH** None Encountered on 5/15/13

ELEVATION (ft)	DEPTH (ft)	GRAPHIC LOG	MATERIAL DESCRIPTION	SAMPLE TYPE	BLOW COUNTS	SWELL POTENTIAL (%)	SULFATE (%)	DRY UNIT WT. (pcf)	MOISTURE CONTENT (%)	ATTERBERG LIMITS			FINES CONTENT (%)
										LIQUID LIMIT	PLASTIC LIMIT	PLASTICITY INDEX	
4825	0		Topsoil, SAND, silty to clayey, slightly moist to moist, brown, loose to medium dense, approximately 3" thick				1.50			29	17	12	52.9
			(Native) SAND, clayey, slightly moist to moist, brown, medium dense	MC	35/12	0.3		127.3	8.1				
			(Bedrock) SHALE, silty to clayey, slightly moist to moist, brown and grey, hard to very hard	MC	46/12	0.2		126.1	10.4				
4820	5			MC	50/7			128.7	9.1				
			Bottom of hole at 9.6 feet.										

**CLIENT** J.F. Sato & Associates      **PROJECT NAME** US50 West - Task Order 4  
**PROJECT NUMBER** 302.01      **PROJECT LOCATION** Purcell to Wills, Pueblo, CO  
**DATE STARTED** 5/15/13      **COMPLETED** 5/15/13      **GROUND ELEVATION** 4800.8 ft      **STATION NO.** 268+00  
**DRILLING CONTRACTOR** Old Dirt Drilling      **NORTH** 600571.6      **EAST** 245609.2  
**DRILLING METHOD** Solid Stem Auger      **HOLE SIZE** 4.25"      **BORING LOCATION:** Proposed Retaining Wall EB US50  
**LOGGED BY** R. Lepro      **GROUND WATER LEVELS:**  
**NOTES** Automatic Hammer/E. Side of RR Bridge 60' E. on Cut Slope      **WATER DEPTH** 14.0 ft on 5/15/13

ELEVATION (ft)	DEPTH (ft)	GRAPHIC LOG	MATERIAL DESCRIPTION	SAMPLE TYPE	BLOW COUNTS	SWELL POTENTIAL (%)	SULFATE (%)	DRY UNIT WT. (pcf)	MOISTURE CONTENT (%)	ATTERBERG LIMITS			FINES CONTENT (%)
										LIQUID LIMIT	PLASTIC LIMIT	PLASTICITY INDEX	
4801	0		Topsoil, SAND, silty to clayey, approximately 3"										
			(Native) SAND, clayey, moist, brown, medium dense	MC	44/12		1.44	121.5	12.1	30	21	9	70.2
4796	5		(Bedrock) SANDSTONE, clayey, CLAYSTONE in parts, slightly moist to moist, light brown, hard to very hard	MC	50/7	0.1		110.0	14.8				
4791	10			MC	40/12			103.9	23.2				
4786	15		(Bedrock) CLAYSTONE, with gypsum crystals in parts, moist, dark grey and brown, hard	MC	46/12			101.6	26.1				
			Bottom of hole at 15.0 feet.										

**CLIENT** J.F. Sato & Associates **PROJECT NAME** US50 West - Task Order 4  
**PROJECT NUMBER** 302.01 **PROJECT LOCATION** Purcell to Wills, Pueblo, CO  
**DATE STARTED** 5/15/13 **COMPLETED** 5/15/13 **GROUND ELEVATION** 4794.1 ft **STATION NO.** 262+00  
**DRILLING CONTRACTOR** Old Dirt Drilling **NORTH** 600714.5 **EAST** 245468.2  
**DRILLING METHOD** Solid Stem Auger **HOLE SIZE** 4.25" **BORING LOCATION:** Proposed Retaining Wall WB US50  
**LOGGED BY** R. Lepro **GROUND WATER LEVELS:**  
**NOTES** Automatic Hammer/W. Side of RR Bridge 60' W. in Drainage Ditch **WATER DEPTH** 9.0 ft on 5/15/13

ELEVATION (ft)	DEPTH (ft)	GRAPHIC LOG	MATERIAL DESCRIPTION	SAMPLE TYPE	BLOW COUNTS	SWELL POTENTIAL (%)	SULFATE (%)	DRY UNIT WT. (pcf)	MOISTURE CONTENT (%)	ATTERBERG LIMITS			FINES CONTENT (%)
										LIQUID LIMIT	PLASTIC LIMIT	PLASTICITY INDEX	
4794	0		(Fill) SAND, silty with gravel, cobbles/boulders in parts, loose to medium dense, brown, moist				0.16			39	21	18	62.9
			(Native) SAND, clayey (weathered bedrock), moist, brown, medium dense, calcareous/gypsum crystals in parts										
4789	5		(Bedrock) SANDSTONE, clayey, silty in parts, moist, brown, hard	MC	22/12	1.1	1.40	105.3	23.2				
			(Bedrock) SHALE, silty to clayey, slightly moist to moist, dark grey, very hard										
4784	10			MC	34/12			108.3	21.4	38	23	15	60.5
													
			Bottom of hole at 14.1 feet.	MC	50/0.5								

## APPENDIX B

### LABORATORY TEST RESULTS

DRAFT



**CLIENT** J.F. Sato & Associates

**PROJECT NAME** US50 West - Task Order 4

**PROJECT NUMBER** 302.01

**PROJECT LOCATION** Purcell to Wills, Pueblo, CO

Borehole	Depth (ft)	Liquid Limit	Plastic Limit	Plasticity Index	Swell Potential (%)	%<#200 Sieve	Classification		Water Content (%)	Dry Density (pcf)	Unconfined Compressive Strength (psi)	Sulfate (%)	Resistivity (ohm-cm)	pH	Chlorides (%)	Proctor		
							USCS	AASHTO								S=Standard	M=Modified	MDD
B-1	4	30	16	14				A-6 (13)	12.1	117.8		0.34						
B-1	9								13.3	124.6								
B-1	14	32	21	11				A-6 (11)	16.0	119.7								
B-1	19								15.6	116.1		1.56						
B-1	24								10.5									
B-1	29								7.5									
B-1	34								7.0									
B-2	0-4	26	17	9		51	CL	A-4 (2)										
B-2	4								11.2	125.9								
B-2	9								12.1									
B-2	9.5	24	16	8		22	SC	A-2-4 (0)										
B-2	14								12.6									
B-2	19								9.4									
B-2	24								10.6									
B-3	0-4	23	14	9		14	SC	A-2-4 (0)										
B-3	9								11.9									
B-3	14								12.0									
B-3	19								8.1									
B-3	24								13.1									
B-3	29								9.9									
B-4	0-15																	
B-4	4				-0.4				10.7	124.0								
B-4	9	30	14	16		54	CL	A-6 (5)	11.2	128.5								
B-4	14					47			11.3	125.9								
B-4	19	35	15	20		94	CL	A-6 (18)	18.2	110.8		1.74						
B-4	24								20.6	107.4								
B-4	29					25			13.9									
B-4	34								10.3									
B-4	39								15.8									
B-4	44								10.9									

**CLIENT** J.F. Sato & Associates

**PROJECT NAME** US50 West - Task Order 4

**PROJECT NUMBER** 302.01

**PROJECT LOCATION** Purcell to Wills, Pueblo, CO

Borehole	Depth (ft)	Liquid Limit	Plastic Limit	Plasticity Index	Swell Potential (%)	%<#200 Sieve	Classification		Water Content (%)	Dry Density (pcf)	Unconfined Compressive Strength (psi)	Sulfate (%)	Resistivity (ohm-cm)	pH	Chlorides (%)	Proctor		
							USCS	AASHTO								S=Standard	M=Modified	MDD
B-4	49								5.0									
B-5	4				3.8				9.3	131.0								
B-5	9	30	13	17		72	CL	A-6 (10)	13.4	120.1		2.07						
B-5	14	32	15	17		80	CL	A-6 (12)	17.7	112.5								
B-5	19								21.8									
B-5	24								8.7									
B-5	29								6.4									
B-5	34								10.2									
B-5	44								1.9									
B-6	0-4	29	14	15		60	CL	A-6 (6)										
B-6	4								12.5	125.9								
B-6	5-8					5	SW											
B-6	14								7.2									
B-6	19								9.3									
B-6	24								13.8									
B-6	29								5.7									
B-7	0-4																	
B-7	4								9.3	128.9								
B-7	9								8.4	128.9								
B-7	14								6.5									
B-7	19								15.2									
B-7	24	24	14	10		47	SC	A-4 (1)				0.44						
B-7	29								14.2									
B-8	4				2.5				13.4	115.8								
B-8	9	23	15	8		63	CL	A-4 (2)	11.7	114.6		1.26						
B-8	14	27	15	12		56	CL	A-6 (4)										
B-8	29								15.2			0.39						
B-8	34	25	16	9		41	SC	A-4 (0)	14.6									
B-8	39								9.2									
B-9	4	25	16	9		37	SC	A-4 (0)	8.0			0.92						

**CLIENT** J.F. Sato & Associates

**PROJECT NAME** US50 West - Task Order 4

**PROJECT NUMBER** 302.01

**PROJECT LOCATION** Purcell to Wills, Pueblo, CO

Borehole	Depth (ft)	Liquid Limit	Plastic Limit	Plasticity Index	Swell Potential (%)	%<#200 Sieve	Classification		Water Content (%)	Dry Density (pcf)	Unconfined Compressive Strength (psi)	Sulfate (%)	Resistivity (ohm-cm)	pH	Chlorides (%)	Proctor		
							USCS	AASHTO								S=Standard	M=Modified	MDD
B-9	9								8.3									
B-9	14								7.9									
B-9	19								4.3									
B-10	0-4	29	14	15		46	SC	A-6 (3)				0.40	900 Ohm-cm @ 23.00%	7.6				
B-10	4	26	15	11		58	CL	A-6 (3)	20.3	113.3								
C-1	0-42"	23	15	8		15	SC	A-2-4 (0)										
C-1	3																	
C-1	3.5-4	35	17	18		70	CL	A-6 (11)										
C-2	0-0.5	NP	NP	NP		22	SM	A-1-b (0)										
C-2	0.5-1.5	31	17	14		96	CL	A-6 (13)										
C-2	1.5-2	NP	NP	NP		18	SM	A-1-b (0)										
P-1	0.5-1.5	NP	NP	NP		10	GW-GM	A-1-a (0)										
P-1	1.5-5	30	16	14		57	CL	A-6 (5)				0.88		7.3	0.0428%			
P-1	2								11.4	118.6								
P-1	4								20.0	109.4								
P-1	9								20.7	102.8								
P-1	14								19.9	105.9								
P-2	1-5	32	16	16		66	CL	A-6 (8)				1.42		7.3	0.02			
P-2	2								22.2	102.5								
P-2	4								20.4	106.9								
P-2	9								21.0	104.9								
P-3	1-5	38	19	19		77	CL	A-6 (14)				1.30						
P-3	2								20.7	107.8		1.36						
P-3	4								18.5	111.0		1.72						
P-3	9								21.7	108.8								
P-4	0.75-2	NP	NP	NP		10	SP-SM	A-1-a (0)										
P-4	1.9-5	28	14	14		58	CL	A-6 (5)				0.16		7.8	0.09			
P-4	2								18.7	108.7								
P-4	4								13.2	118.7								
P-4	9								11.7	117.5								

**CLIENT** J.F. Sato & Associates

**PROJECT NAME** US50 West - Task Order 4

**PROJECT NUMBER** 302.01

**PROJECT LOCATION** Purcell to Wills, Pueblo, CO

Borehole	Depth (ft)	Liquid Limit	Plastic Limit	Plasticity Index	Swell Potential (%)	%<#200 Sieve	Classification		Water Content (%)	Dry Density (pcf)	Unconfined Compressive Strength (psi)	Sulfate (%)	Resistivity (ohm-cm)	pH	Chlorides (%)	Proctor		
							USCS	AASHTO								S=Standard	M=Modified	MDD
P-5	0.75-2	NP	NP	NP		14	SM	A-1-b (0)										
P-5	1.9-5	19	12	7		20	GC-GM	A-2-4 (0)			0.02		8.0	0.01				
P-5	2								7.4	133.9								
P-5	4								5.1	119.6								
P-5	9								7.9	103.0								
P-6	0.75-5	24	14	10		17	GC	A-2-4 (0)			0.54		7.7	0.02				
P-6	2								7.5	110.7								
P-6	4					3			4.8									
P-7	1																	
P-7	1.5-5	28	15	13		58	CL	A-6 (5)			1.16		7.3	0.05				
P-7	2				0.3				11.9	123.7								
P-7	4								13.8	114.3								
P-7	9								13.7	123.7								
P-8	1-5	31	14	17		44	SC	A-6 (3)			0.10		7.2					
P-8	2				-0.2				9.3	121.2								
P-8	4								16.2	110.1								
P-8	9								21.8	102.7								
P-8	14								14.5	120.6								
P-9	1-5	26	14	12		53	CL	A-6 (3)			1.62		7.5	0.02				
P-9	2				-0.2				12.3	124.1								
P-9	4								18.8	103.4								
P-9	9								21.9	101.2								
P-10	0-5	26	13	13		22	SC	A-2-6 (0)			0.12		6.7	0.0499%				
P-10	2								4.1	112.0								
P-10	4								11.6	113.8								
P-10	9								12.2	122.5								
P-11	1.25-5	29	15	14		55	CL	A-6 (5)			1.32		6.9	0.0401%				
P-11	2				0.4				11.7	127.9								
P-11	4								14.9	107.7								
P-11	9								14.4	100.2		1.68						

SUMMARY - STANDARD LANDSCAPE 302.01 US50.GPJ 7/9/13

**CLIENT** J.F. Sato & Associates

**PROJECT NAME** US50 West - Task Order 4

**PROJECT NUMBER** 302.01

**PROJECT LOCATION** Purcell to Wills, Pueblo, CO

Borehole	Depth (ft)	Liquid Limit	Plastic Limit	Plasticity Index	Swell Potential (%)	%<#200 Sieve	Classification		Water Content (%)	Dry Density (pcf)	Unconfined Compressive Strength (psi)	Sulfate (%)	Resistivity (ohm-cm)	pH	Chlorides (%)	Proctor		
							USCS	AASHTO								S=Standard	M=Modified	MDD
P-12	0-5	26	13	13		52	CL	A-6 (3)				0.61		6.7	0.0401%			
P-12	2				-0.2				11.9	124.7								
P-12	4								6.7	131.5								
P-13	1.5-5	25	13	12		41	SC	A-6 (1)				1.16		7.6	0.0272%			
P-13	2								8.8	127.4								
P-13	4								9.3	128.5								
P-13	9								15.5	111.7								
P-14	1.5-5	25	13	12		44	SC	A-6 (2)				1.18						
P-14	4				0.1				18.3	110.3								
P-14	9				3.1				14.3	121.8								
P-15	0-5	28	14	14		56	CL	A-6 (5)				0.66		7.3	0.0472%			
P-15	2				-0.3				10.0	130.9								
P-15	4								7.5	131.0								
P-16	0.75-1.5	NP	NP	NP		14	SM	A-1-a (0)										
P-16	1.5-5	30	15	15		64	CL	A-6 (7)				1.10		7.8	0.0118%			
P-16	2				0.2				15.4	119.4								
P-16	4								12.8	122.7								
P-17	0.75-1.5	19	14	5		16	GC-GM	A-1-b (0)										
P-17	1.5-5	30	14	16		46	SC	A-6 (4)				0.78		7.3	0.0303%			
P-17	2				-0.4				17.9	113.2								
P-17	4								12.8	121.5								
P-17	9								15.3	113.0		1.34						
P-18	0-5	27	14	13		35	SC	A-2-6 (1)				0.39		6.6	0.1296%			
P-18	2								6.5	125.6								
P-18	4				-0.1				18.0	107.7								
P-18	9								11.6	113.1								
P-19	0.75-5	27	13	14		51	CL	A-6 (4)				1.44		7.0	0.0244%			
P-19	2								7.6	133.3								
P-19	4				-0.2				17.3	111.1								
P-19	9								9.8	118.1								

SUMMARY - STANDARD LANDSCAPE 302.01 US50.GPJ 7/9/13



**CLIENT** J.F. Sato & Associates

**PROJECT NAME** US50 West - Task Order 4

**PROJECT NUMBER** 302.01

**PROJECT LOCATION** Purcell to Wills, Pueblo, CO

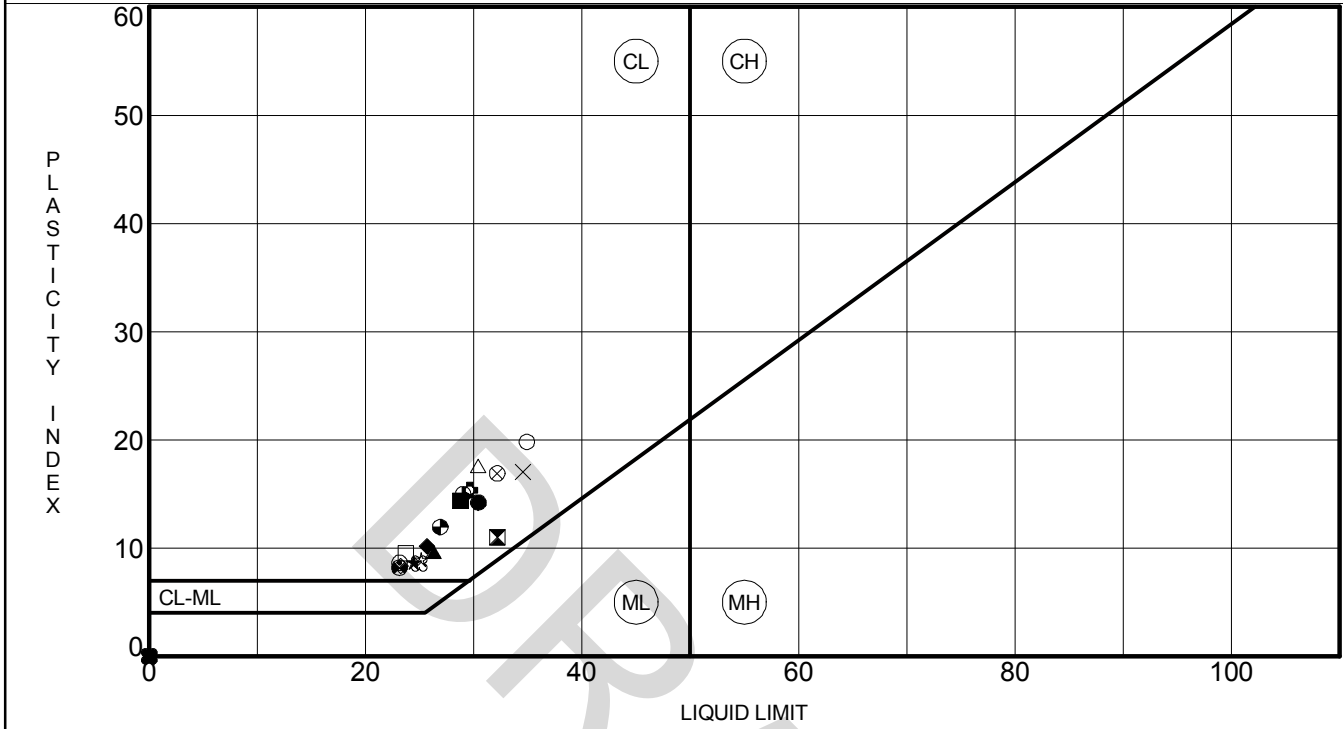
Borehole	Depth (ft)	Liquid Limit	Plastic Limit	Plasticity Index	Swell Potential (%)	%<#200 Sieve	Classification		Water Content (%)	Dry Density (pcf)	Unconfined Compressive Strength (psi)	Sulfate (%)	Resistivity (ohm-cm)	pH	Chlorides (%)	Proctor		
							USCS	AASHTO								S=Standard	M=Modified	MDD
P-20	0.75-4	24	11	13		39	SC	A-6 (1)				0.54		7.7	0.0253%			
P-20	2								5.9	139.3								
P-20	4				0.5				17.3	111.0								
P-20	9								29.8	91.8								
P-20	14								8.8	136.5								
P-21	0.75-5	29	17	12		69	CL	A-6 (6)				1.56		7.6	0.01			
P-21	2				1.0				11.7	124.2								
P-21	4								7.0	125.1								
P-22	0-5	29	15	14		78	CL	A-6 (9)				1.28		7.7	0.07			
P-22	2				-1.8				8.3	111.1								
P-22	4				8.1				12.7	124.2								
P-22	9								10.1	114.9								
P-23	0-5	29	17	12		53	CL	A-6 (3)				1.50		7.3	0.10			
P-23	2				0.3				8.1	127.3								
P-23	4				0.2				10.4	126.1								
P-23	9								9.1	128.7								
RW-1	2	30	21	9		70	CL	A-4 (5)	12.1	121.5		1.44						
RW-1	4				0.1				14.8	110.0								
RW-1	9								23.2	103.9								
RW-1	14								26.1	101.6								
RW-2	0-4	39	21	18		63	CL	A-6 (9)				0.16		7.6				
RW-2	4				1.1				23.2	105.3		1.40	800 Ohm-cm @ 34.75%					
RW-2	9	38	23	15		60	CL	A-6 (7)	21.4	108.3								

CLIENT J.F. Sato & Associates

PROJECT NAME US50 West - Task Order 4

PROJECT NUMBER 302.01

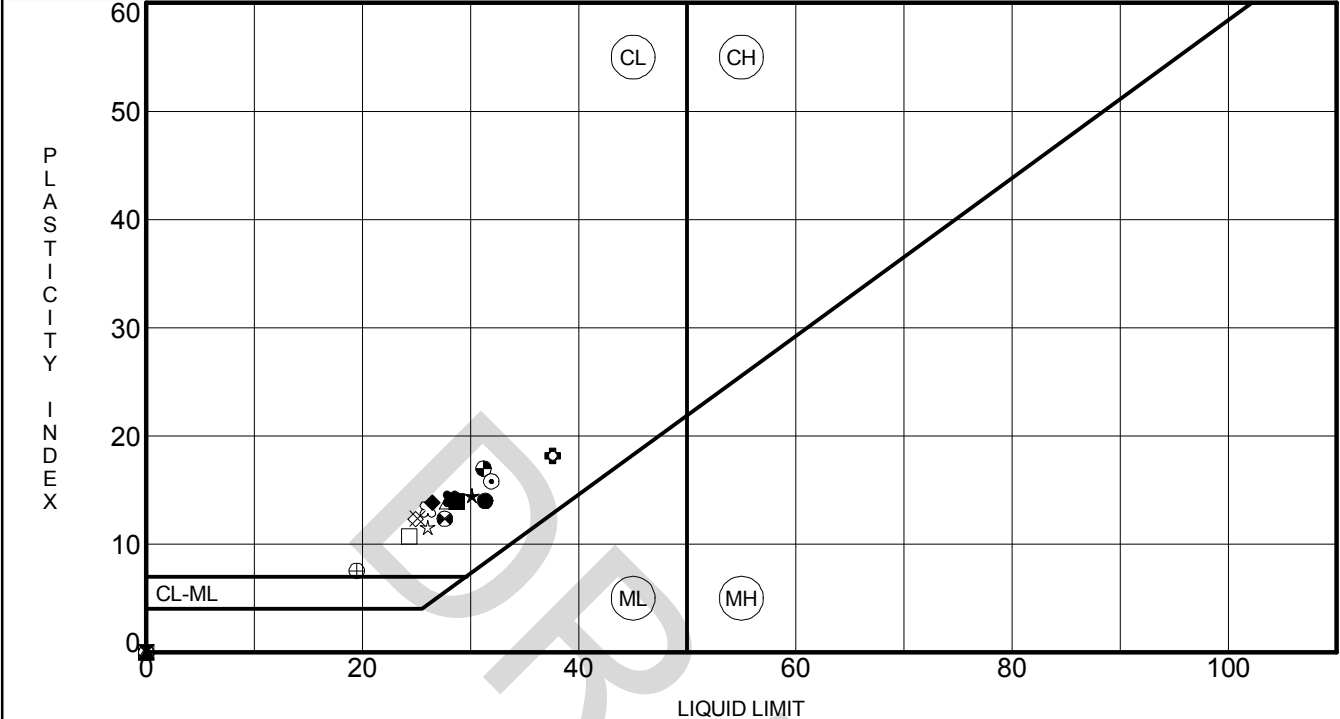
PROJECT LOCATION Purcell to Wills, Pueblo, CO



Specimen Identification	LL	PL	PI	Fines	Classification
● B-1	4.0	30	16	14	(Fill) very sandy CLAY
⊠ B-1	14.0	32	21	11	(Bedrock) clayey SANDSTONE
▲ B-2	0.0-4.0	26	17	9 50.6	SANDY LEAN CLAY (CL)
★ B-2	9.5	24	16	8 21.7	(Bedrock) clayey SANDSTONE (SC)
⊙ B-3	0.0-4.0	23	14	9 13.6	CLAYEY SAND with GRAVEL (SC)
⊕ B-4	9.0	30	14	16 54.0	SANDY LEAN CLAY (CL)
○ B-4	19.0	35	15	20 94.5	LEAN CLAY (CL)
△ B-5	9.0	30	13	17 72.0	LEAN CLAY with SAND (CL)
⊗ B-5	14.0	32	15	17 80.0	LEAN CLAY with SAND (CL)
⊕ B-6	0.0-4.0	29	14	15 60.2	SANDY LEAN CLAY (CL)
□ B-7	24.0	24	14	10 46.6	(Bedrock) clayey SANDSTONE (SC)
⊕ B-8	9.0	23	15	8 63.2	SANDY LEAN CLAY (CL)
⊕ B-8	14.0	27	15	12 56.4	SANDY LEAN CLAY (CL)
★ B-8	34.0	25	16	9 40.6	(Bedrock) clayey SANDSTONE (SC)
⊗ B-9	4.0	25	16	9 36.6	(Bedrock) clayey SANDSTONE (SC)
■ B-10	0.0-4.0	29	14	15 45.6	CLAYEY SAND (SC)
◆ B-10	4.0	26	15	11 57.9	SANDY LEAN CLAY (CL)
◇ C-1	0.0-42"	23	15	8 15.5	CLAYEY SAND with GRAVEL (SC)
× C-1	3.5-4.0	35	17	18 69.6	SANDY LEAN CLAY (CL)
⊠ C-2	0.0-0.5	NP	NP	NP 21.8	SILTY SAND with GRAVEL (SM)

ATTERBERG LIMITS - STANDARD 302.01 US50.GPJ ROCKSOL TEMPLATE.GDT 7/9/13

CLIENT J.F. Sato & Associates PROJECT NAME US50 West - Task Order 4  
 PROJECT NUMBER 302.01 PROJECT LOCATION Purcell to Wills, Pueblo, CO



Specimen Identification	LL	PL	PI	Fines	Classification	
● C-2	0.5-1.5	31	17	14	96.4	LEAN CLAY (CL)
☒ C-2	1.5-2.0	NP	NP	NP	18.3	SILTY SAND with GRAVEL (SM)
▲ P-1	0.5-1.5	NP	NP	NP	9.7	WELL-GRADED GRAVEL with SILT and SAND (GW-GM)
★ P-1	1.5-5.0	30	16	14	56.9	SANDY LEAN CLAY (CL)
⊙ P-2	1.0-5.0	32	16	16	65.5	SANDY LEAN CLAY (CL)
⊕ P-3	1.0-5.0	38	19	19	77.0	LEAN CLAY with SAND (CL)
○ P-4	0.8-2.0	NP	NP	NP	9.7	POORLY GRADED SAND with SILT and GRAVEL (SP-SM)
△ P-4	1.9-5.0	28	14	14	58.0	SANDY LEAN CLAY (CL)
⊗ P-5	0.8-2.0	NP	NP	NP	14.2	SILTY SAND with GRAVEL (SM)
⊕ P-5	1.9-5.0	19	12	7	20.2	SILTY, CLAYEY GRAVEL with SAND (GC-GM)
□ P-6	0.8-5.0	24	14	10	17.3	CLAYEY GRAVEL with SAND (GC)
⊕ P-7	1.5-5.0	28	15	13	57.5	SANDY LEAN CLAY (CL)
⊕ P-8	1.0-5.0	31	14	17	43.7	CLAYEY SAND with GRAVEL (SC)
★ P-9	1.0-5.0	26	14	12	52.6	SANDY LEAN CLAY (CL)
⊗ P-10	0.0-5.0	26	13	13	22.5	CLAYEY SAND with GRAVEL (SC)
■ P-11	1.3-5.0	29	15	14	55.0	SANDY LEAN CLAY (CL)
◆ P-12	0.0-5.0	26	13	13	52.4	SANDY LEAN CLAY (CL)
◇ P-13	1.5-5.0	25	13	12	41.2	CLAYEY SAND (SC)
× P-14	1.5-5.0	25	13	12	43.7	CLAYEY SAND (SC)
⊕ P-15	0.0-5.0	28	14	14	56.2	SANDY LEAN CLAY (CL)

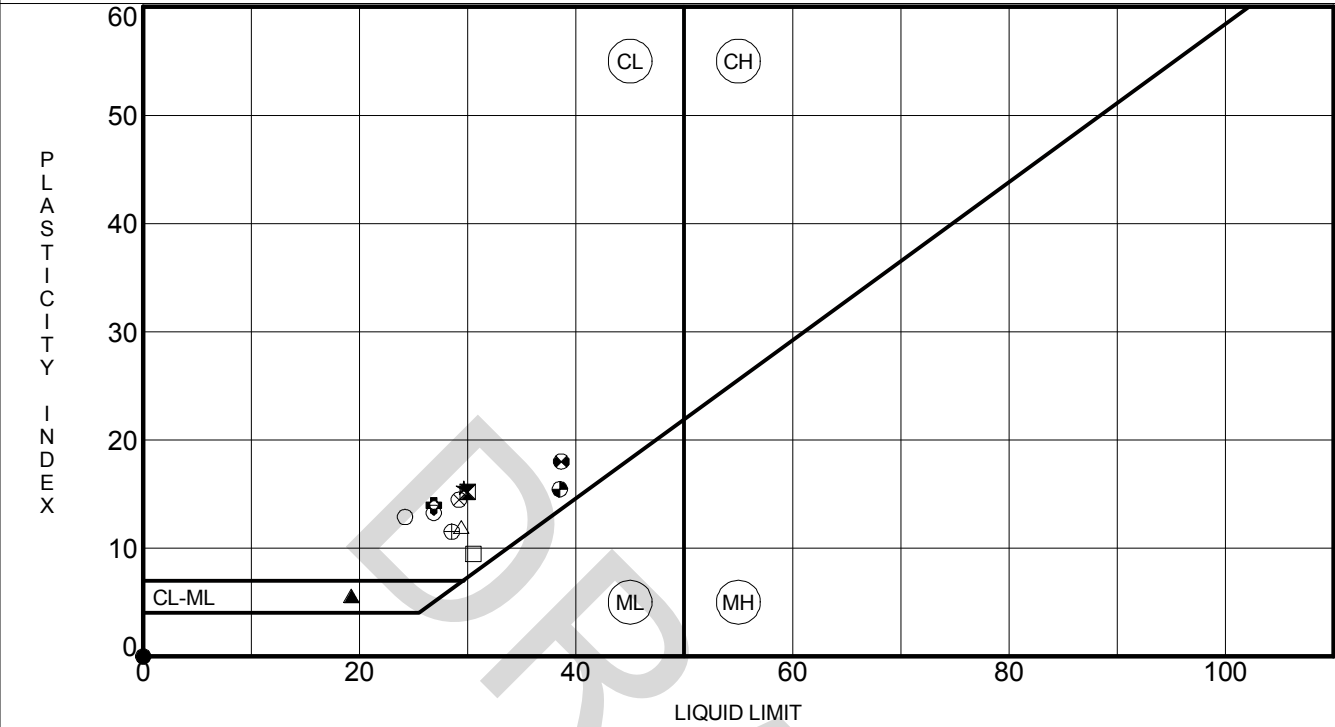
ATTERBERG LIMITS - STANDARD 302.01 US50.GPJ ROCKSOL TEMPLATE.GDT 7/9/13

CLIENT J.F. Sato & Associates

PROJECT NAME US50 West - Task Order 4

PROJECT NUMBER 302.01

PROJECT LOCATION Purcell to Wills, Pueblo, CO



Specimen Identification	LL	PL	PI	Fines	Classification	
● P-16	0.8-1.5	NP	NP	NP	13.7	SILTY SAND with GRAVEL (SM)
⊗ P-16	1.5-5.0	30	15	15	63.7	SANDY LEAN CLAY (CL)
▲ P-17	0.8-1.5	19	14	5	16.0	SILTY, CLAYEY GRAVEL with SAND (GC-GM)
★ P-17	1.5-5.0	30	14	16	45.5	CLAYEY SAND (SC)
⊕ P-18	0.0-5.0	27	14	13	35.3	CLAYEY SAND with GRAVEL (SC)
⊗ P-19	0.8-5.0	27	13	14	50.5	SANDY LEAN CLAY (CL)
○ P-20	0.8-4.0	24	11	13	38.8	CLAYEY SAND (SC)
△ P-21	0.8-5.0	29	17	12	69.1	(Bedrock) sandy CLAYSTONE (CL)
⊗ P-22	0.0-5.0	29	15	14	78.0	LEAN CLAY with SAND (CL)
⊕ P-23	0.0-5.0	29	17	12	52.9	SANDY LEAN CLAY (CL)
□ RW-1	2.0	30	21	9	70.2	(Bedrock) CLAYSTONE (CL)
⊗ RW-2	0.0-4.0	39	21	18	62.9	SANDY LEAN CLAY (CL)
⊕ RW-2	9.0	38	23	15	60.5	SANDY LEAN CLAY (CL)



RockSol Consulting Group Inc.  
6510 W 91st Ave, Ste 130  
Westminster, CO, 80031  
Telephone: 303-962-9300

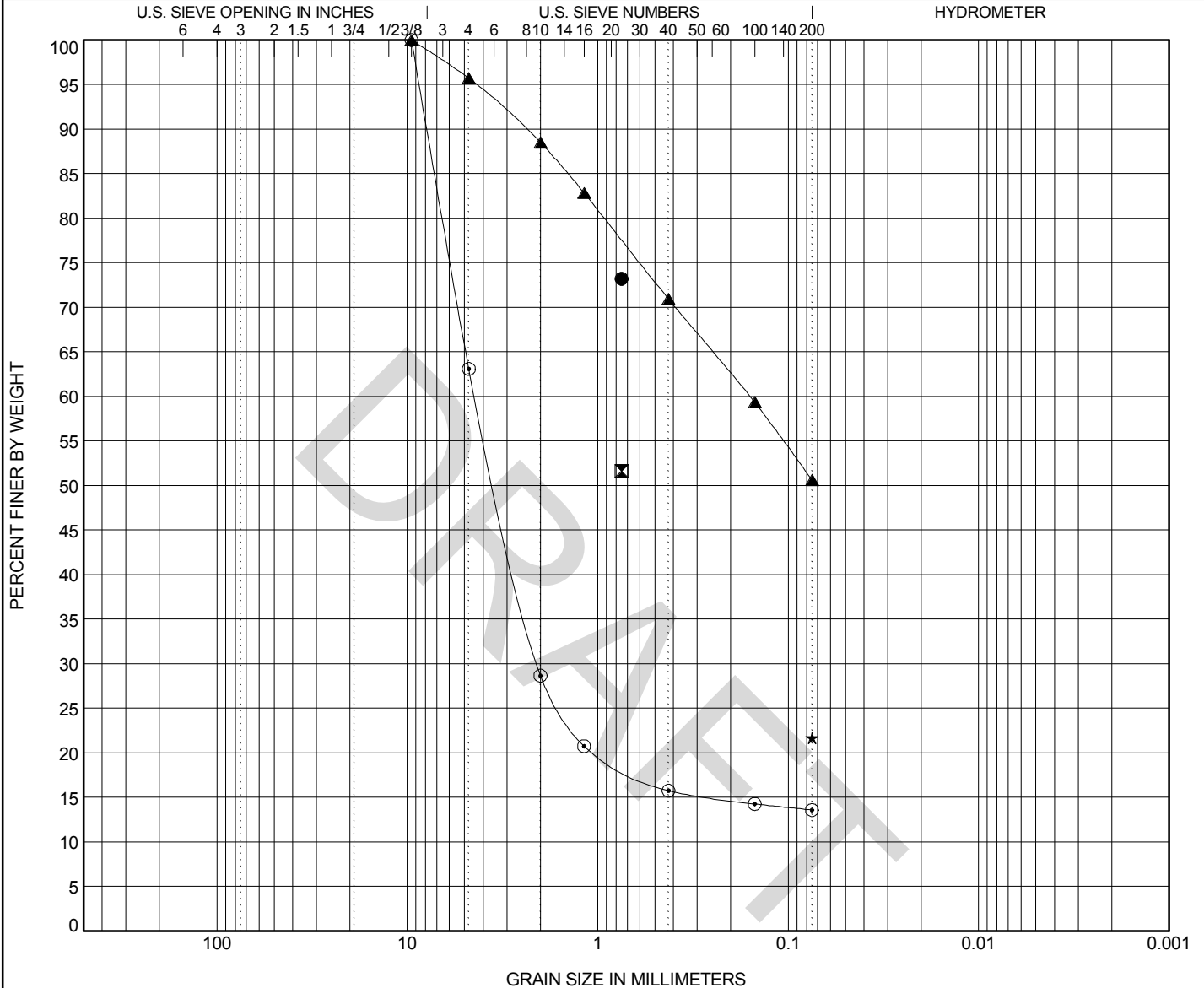
# GRAIN SIZE DISTRIBUTION

CLIENT J.F. Sato & Associates

PROJECT NAME US50 West - Task Order 4

PROJECT NUMBER 302.01

PROJECT LOCATION Purcell to Wills, Pueblo, CO



COBBLES	GRAVEL		SAND			SILT OR CLAY
	coarse	fine	coarse	medium	fine	

Specimen Identification	Classification	LL	PL	PI	Cc	Cu		
● B-1 4	(Fill) very sandy CLAY	30	16	14				
⊠ B-1 14	(Bedrock) clayey SANDSTONE	32	21	11				
▲ B-2 0-4.0	SANDY LEAN CLAY (CL)	26	17	9				
★ B-2 10	(Bedrock) clayey SANDSTONE (SC)	24	16	8				
⊙ B-3 0-4.0	CLAYEY SAND with GRAVEL (SC)	23	14	9				
Specimen Identification	D100	D60	D30	D10	%Gravel	%Sand	%Silt	%Clay
● B-1 4	0.75							
⊠ B-1 14	0.75							
▲ B-2 0-4.0	9.5	0.159			4.3	45.1	50.6	
★ B-2 10	0.075						21.7	
⊙ B-3 0-4.0	9.5	4.395	2.068		36.9	49.5	13.6	

GRADATION - STANDARD 302.01 US50.GPJ ROCKSOL\_TEMPLATE.GDT 7/9/13



RockSol Consulting Group Inc.  
6510 W 91st Ave, Ste 130  
Westminster, CO, 80031  
Telephone: 303-962-9300

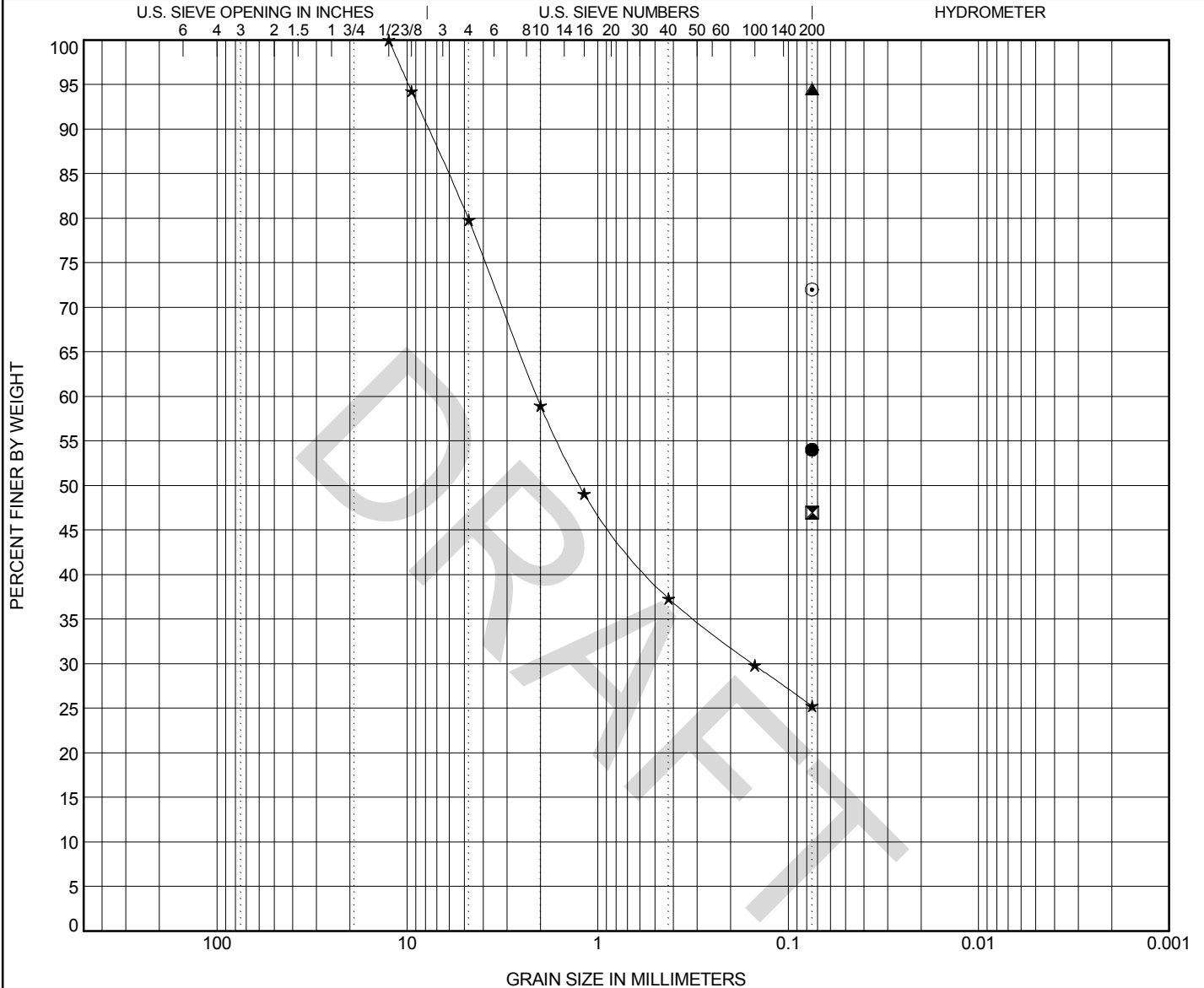
# GRAIN SIZE DISTRIBUTION

CLIENT J.F. Sato & Associates

PROJECT NAME US50 West - Task Order 4

PROJECT NUMBER 302.01

PROJECT LOCATION Purcell to Wills, Pueblo, CO



COBBLES	GRAVEL		SAND			SILT OR CLAY
	coarse	fine	coarse	medium	fine	

Specimen Identification	Classification	LL	PL	PI	Cc	Cu
● B-4 9	SANDY LEAN CLAY (CL)	30	14	16		
☒ B-4 14	clayey SAND					
▲ B-4 19	LEAN CLAY (CL)	35	15	20		
★ B-4 29	silty to gravelly SAND					
◎ B-5 9	LEAN CLAY with SAND (CL)	30	13	17		

Specimen Identification	D100	D60	D30	D10	%Gravel	%Sand	%Silt	%Clay
● B-4 9	0.075							54.0
☒ B-4 14	0.075							47.0
▲ B-4 19	0.075							94.5
★ B-4 29	12.5	2.087	0.153		20.2	54.5		25.3
◎ B-5 9	0.075							72.0

GRADATION - STANDARD 302.01 US50.GPJ ROCKSOL\_TEMPLATE.GDT 7/9/13





RockSol Consulting Group Inc.  
6510 W 91st Ave, Ste 130  
Westminster, CO, 80031  
Telephone: 303-962-9300


# GRAIN SIZE DISTRIBUTION

CLIENT J.F. Sato & Associates

PROJECT NAME US50 West - Task Order 4

PROJECT NUMBER 302.01

PROJECT LOCATION Purcell to Wills, Pueblo, CO



COBBLES	GRAVEL		SAND			SILT OR CLAY
	coarse	fine	coarse	medium	fine	

Specimen Identification	Classification	LL	PL	PI	Cc	Cu
● B-5 14	LEAN CLAY with SAND (CL)	32	15	17		
☒ B-6 0-4.0	SANDY LEAN CLAY (CL)	29	14	15		
▲ B-6 5-8.0	WELL-GRADED SAND with GRAVEL (SW)				1.79	6.70
★ B-7 24	(Bedrock) clayey SANDSTONE (SC)	24	14	10		
⊙ B-8 9	SANDY LEAN CLAY (CL)	23	15	8		

Specimen Identification	D100	D60	D30	D10	%Gravel	%Sand	%Silt	%Clay
● B-5 14	0.075						80.0	
☒ B-6 0-4.0	9.5				4.1	35.7	60.2	
▲ B-6 5-8.0	9.5	4.706	2.433	0.702	39.6	55.5	4.9	
★ B-7 24	0.075						46.6	
⊙ B-8 9	0.075						63.2	

GRADATION - STANDARD 302.01 US50.GPJ ROCKSOL TEMPLATE.GDT 7/9/13



RockSol Consulting Group Inc.  
6510 W 91st Ave, Ste 130  
Westminster, CO, 80031  
Telephone: 303-962-9300

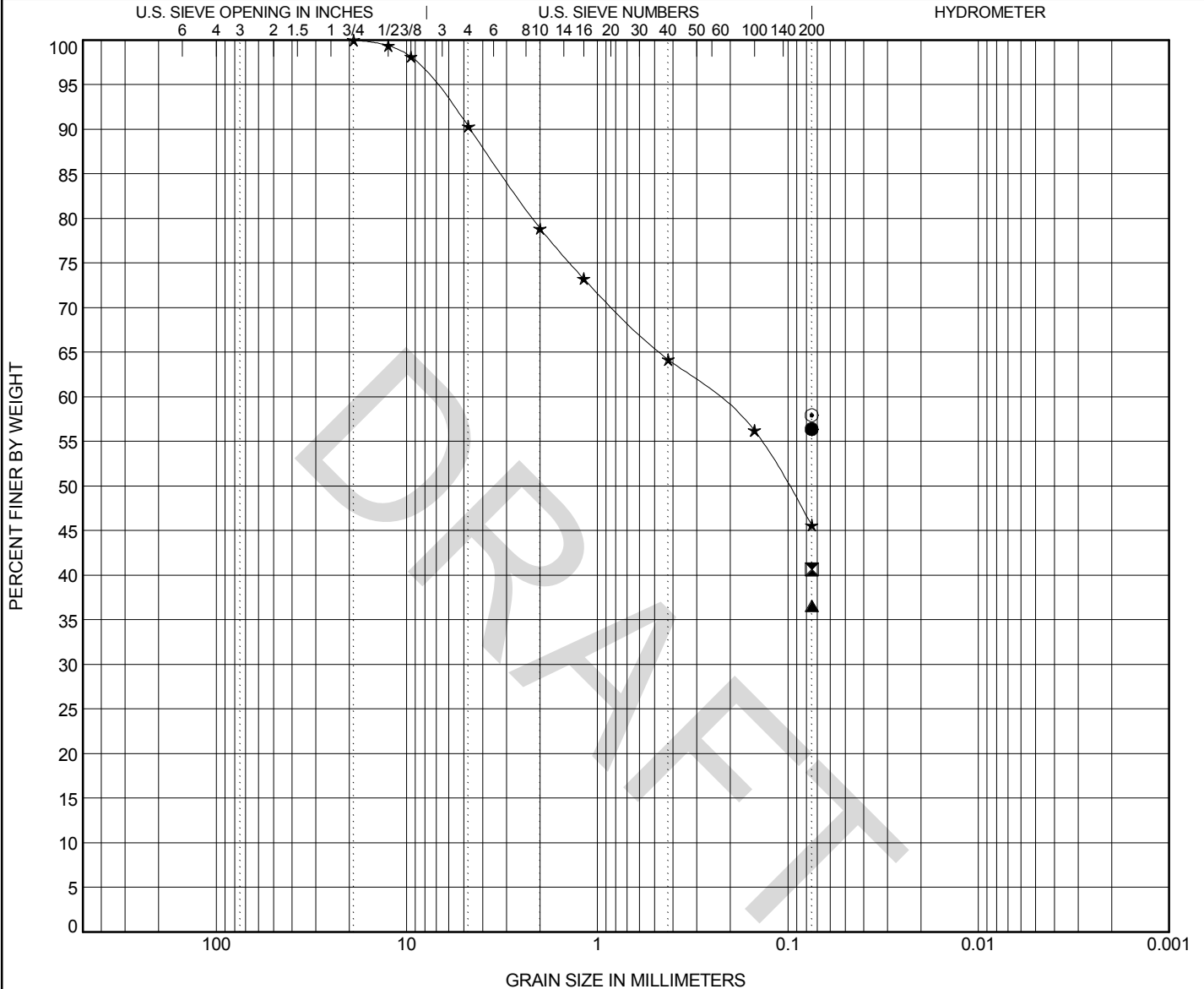
# GRAIN SIZE DISTRIBUTION

CLIENT J.F. Sato & Associates

PROJECT NAME US50 West - Task Order 4

PROJECT NUMBER 302.01

PROJECT LOCATION Purcell to Wills, Pueblo, CO



COBBLES	GRAVEL		SAND			SILT OR CLAY
	coarse	fine	coarse	medium	fine	

Specimen Identification	Classification	LL	PL	PI	Cc	Cu
● B-8 14	SANDY LEAN CLAY (CL)	27	15	12		
☒ B-8 34	(Bedrock) clayey SANDSTONE (SC)	25	16	9		
▲ B-9 4	(Bedrock) clayey SANDSTONE (SC)	25	16	9		
★ B-10 0-4.0	CLAYEY SAND (SC)	29	14	15		
⊙ B-10 4	SANDY LEAN CLAY (CL)	26	15	11		

Specimen Identification	D100	D60	D30	D10	%Gravel	%Sand	%Silt	%Clay
● B-8 14	0.075							56.4
☒ B-8 34	0.075							40.6
▲ B-9 4	0.075							36.6
★ B-10 0-4.0	19	0.245			9.7	44.7		45.6
⊙ B-10 4	0.075							57.9

GRADATION - STANDARD 302.01 US50.GPJ ROCKSOL\_TEMPLATE.GDT 7/9/13



RockSol Consulting Group Inc.  
6510 W 91st Ave, Ste 130  
Westminster, CO, 80031  
Telephone: 303-962-9300

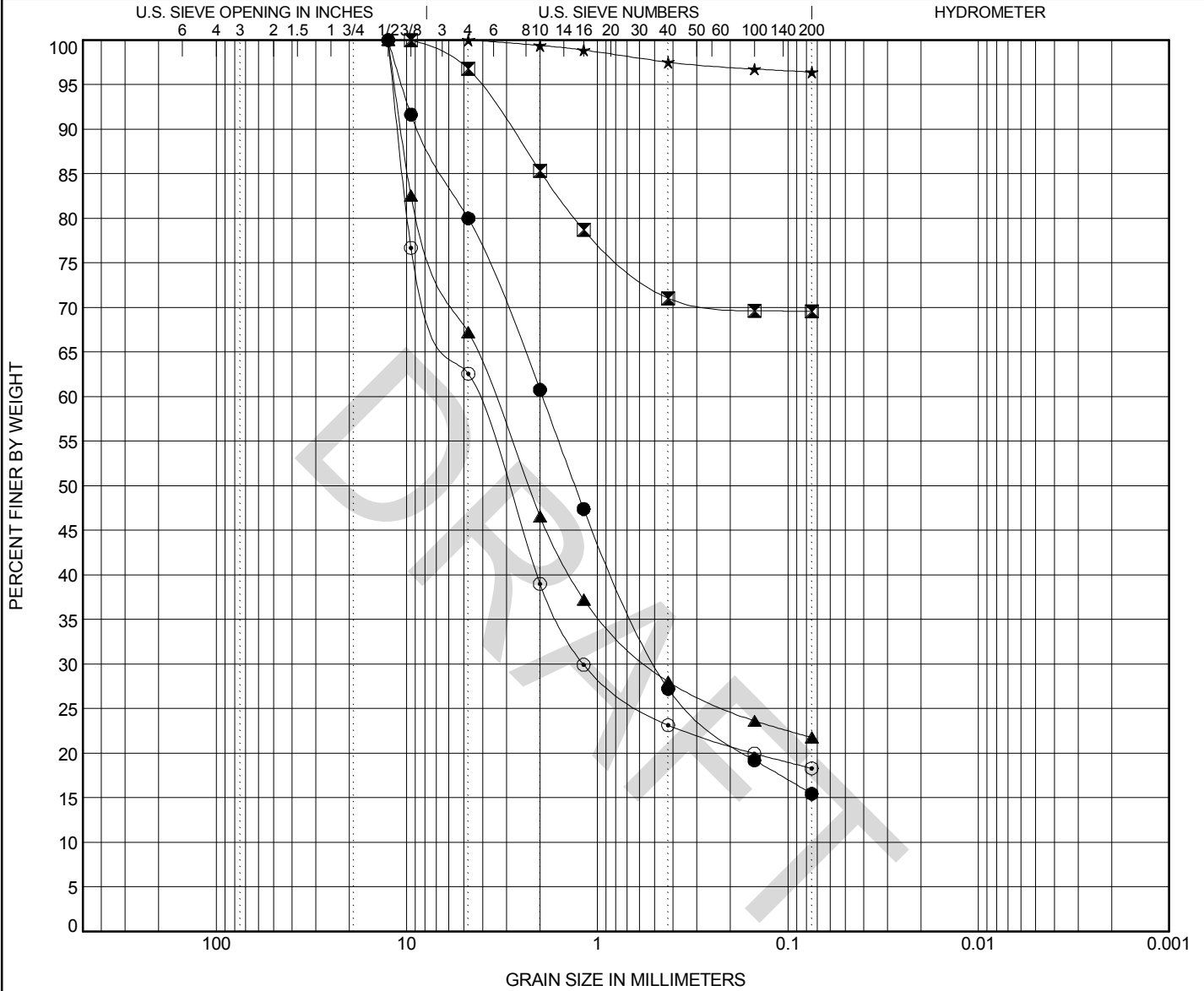
# GRAIN SIZE DISTRIBUTION

CLIENT J.F. Sato & Associates

PROJECT NAME US50 West - Task Order 4

PROJECT NUMBER 302.01

PROJECT LOCATION Purcell to Wills, Pueblo, CO



COBBLES	GRAVEL		SAND			SILT OR CLAY
	coarse	fine	coarse	medium	fine	

Specimen Identification	Classification	LL	PL	PI	Cc	Cu
● C-1 0-42"	CLAYEY SAND with GRAVEL (SC)	23	15	8		
☒ C-1 4-4.0	SANDY LEAN CLAY (CL)	35	17	18		
▲ C-2 0-0.5	SILTY SAND with GRAVEL (SM)	NP	NP	NP		
★ C-2 1-1.5	LEAN CLAY (CL)	31	17	14		
⊙ C-2 2-2.0	SILTY SAND with GRAVEL (SM)	NP	NP	NP		

Specimen Identification	D100	D60	D30	D10	%Gravel	%Sand	%Silt	%Clay
● C-1 0-42"	12.5	1.94	0.489		20.0	64.5		15.5
☒ C-1 4-4.0	9.5				3.2	27.2		69.6
▲ C-2 0-0.5	12.5	3.508	0.529		32.8	45.5		21.8
★ C-2 1-1.5	4.75				0.0	3.6		96.4
⊙ C-2 2-2.0	12.5	4.322	1.185		37.4	44.3		18.3

GRADATION - STANDARD 302.01 US50.GPJ ROCKSOL\_TEMPLATE.GDT 7/9/13



RockSol Consulting Group Inc.  
6510 W 91st Ave, Ste 130  
Westminster, CO, 80031  
Telephone: 303-962-9300

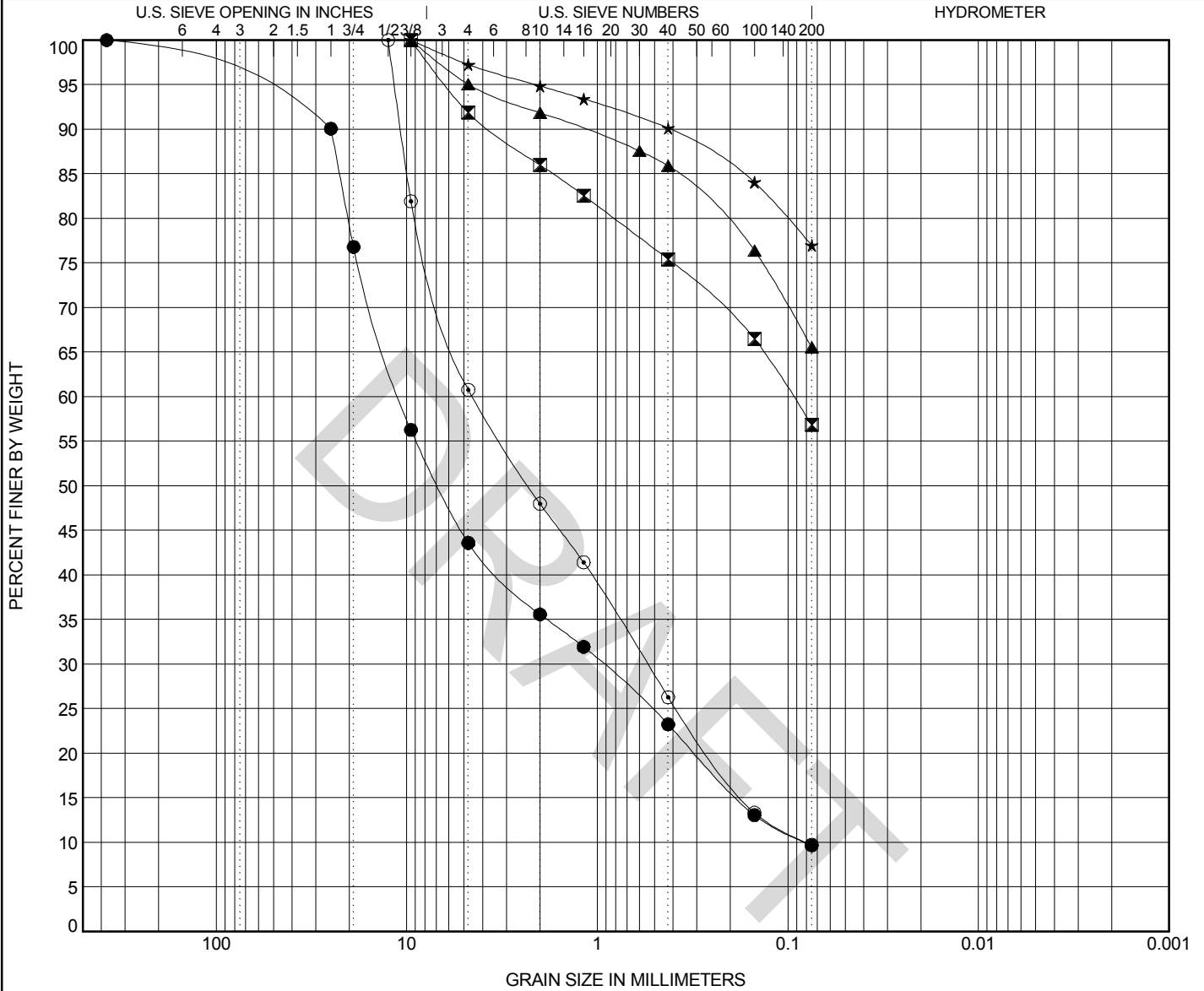
# GRAIN SIZE DISTRIBUTION

CLIENT J.F. Sato & Associates

PROJECT NAME US50 West - Task Order 4

PROJECT NUMBER 302.01

PROJECT LOCATION Purcell to Wills, Pueblo, CO



COBBLES	GRAVEL		SAND			SILT OR CLAY
	coarse	fine	coarse	medium	fine	

Specimen Identification	Classification					LL	PL	PI	Cc	Cu
● P-1 1-1.5	<b>WELL-GRADED GRAVEL with SILT and SAND (GW-GM)</b>					NP	NP	NP	1.02	133.98
☒ P-1 2-5.0	<b>SANDY LEAN CLAY (CL)</b>					30	16	14		
▲ P-2 1-5.0	<b>SANDY LEAN CLAY (CL)</b>					32	16	16		
★ P-3 1-5.0	<b>LEAN CLAY with SAND (CL)</b>					38	19	19		
⊙ P-4 1-2.0	<b>POORLY GRADED SAND with SILT and GRAVEL (SP-SM)</b>					NP	NP	NP	0.84	57.09
Specimen Identification	D100	D60	D30	D10	%Gravel	%Sand	%Silt	%Clay		
● P-1 1-1.5	375	10.773	0.94	0.08	50.5	33.9		9.7		
☒ P-1 2-5.0	9.5	0.094			8.1	35.0		56.9		
▲ P-2 1-5.0	9.5				5.0	29.5		65.5		
★ P-3 1-5.0	9.5				2.7	20.3		77.0		
⊙ P-4 1-2.0	12.5	4.512	0.546	0.079	39.2	51.0		9.7		

GRADATION - STANDARD 302.01 US50.GPJ ROCKSOL\_TEMPLATE.GDT 7/9/13



RockSol Consulting Group Inc.  
6510 W 91st Ave, Ste 130  
Westminster, CO, 80031  
Telephone: 303-962-9300

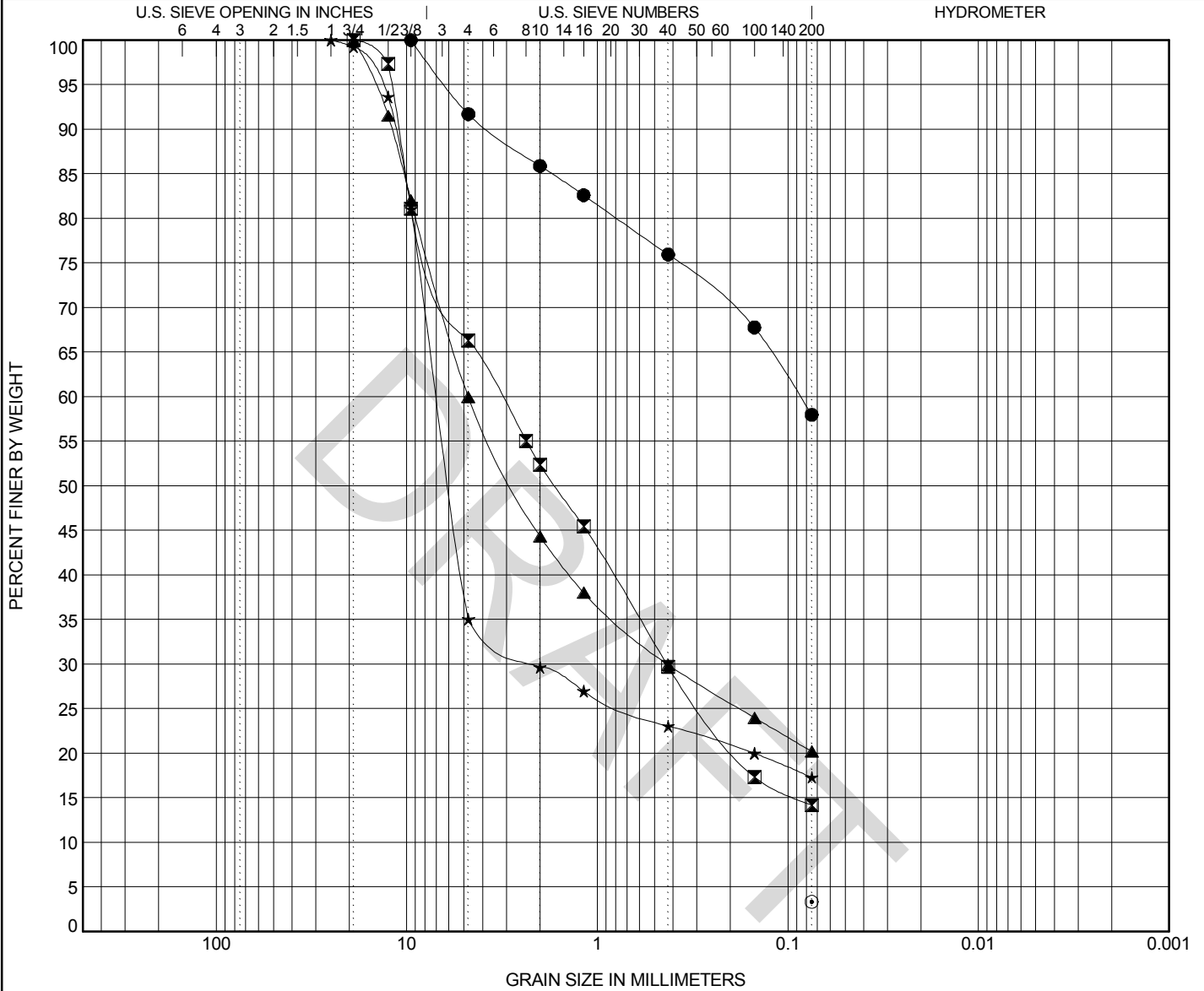
# GRAIN SIZE DISTRIBUTION

CLIENT J.F. Sato & Associates

PROJECT NAME US50 West - Task Order 4

PROJECT NUMBER 302.01

PROJECT LOCATION Purcell to Wills, Pueblo, CO



COBBLES	GRAVEL		SAND			SILT OR CLAY
	coarse	fine	coarse	medium	fine	

Specimen Identification	Classification	LL	PL	PI	Cc	Cu
● P-4 2-5.0	<b>SANDY LEAN CLAY (CL)</b>	28	14	14		
◻ P-5 1-2.0	<b>SILTY SAND with GRAVEL (SM)</b>	NP	NP	NP		
▲ P-5 2-5.0	<b>SILTY, CLAYEY GRAVEL with SAND (GC-GM)</b>	19	12	7		
★ P-6 1-5.0	<b>CLAYEY GRAVEL with SAND (GC)</b>	24	14	10		
⊙ P-6 4	<b>(Fill) silty to sandy CLAY with gravel</b>					

Specimen Identification	D100	D60	D30	D10	%Gravel	%Sand	%Silt	%Clay
● P-4 2-5.0	9.5	0.087			8.3	33.7		58.0
◻ P-5 1-2.0	19	3.211	0.433		33.7	52.1		14.2
▲ P-5 2-5.0	19	4.756	0.43		40.0	39.8		20.2
★ P-6 1-5.0	25	6.919	2.114		65.0	17.7		17.3
⊙ P-6 4	0.075							3.3

GRADATION - STANDARD 302.01 US50.GPJ ROCKSOL\_TEMPLATE.GDT 7/9/13



RockSol Consulting Group Inc.  
6510 W 91st Ave, Ste 130  
Westminster, CO, 80031  
Telephone: 303-962-9300

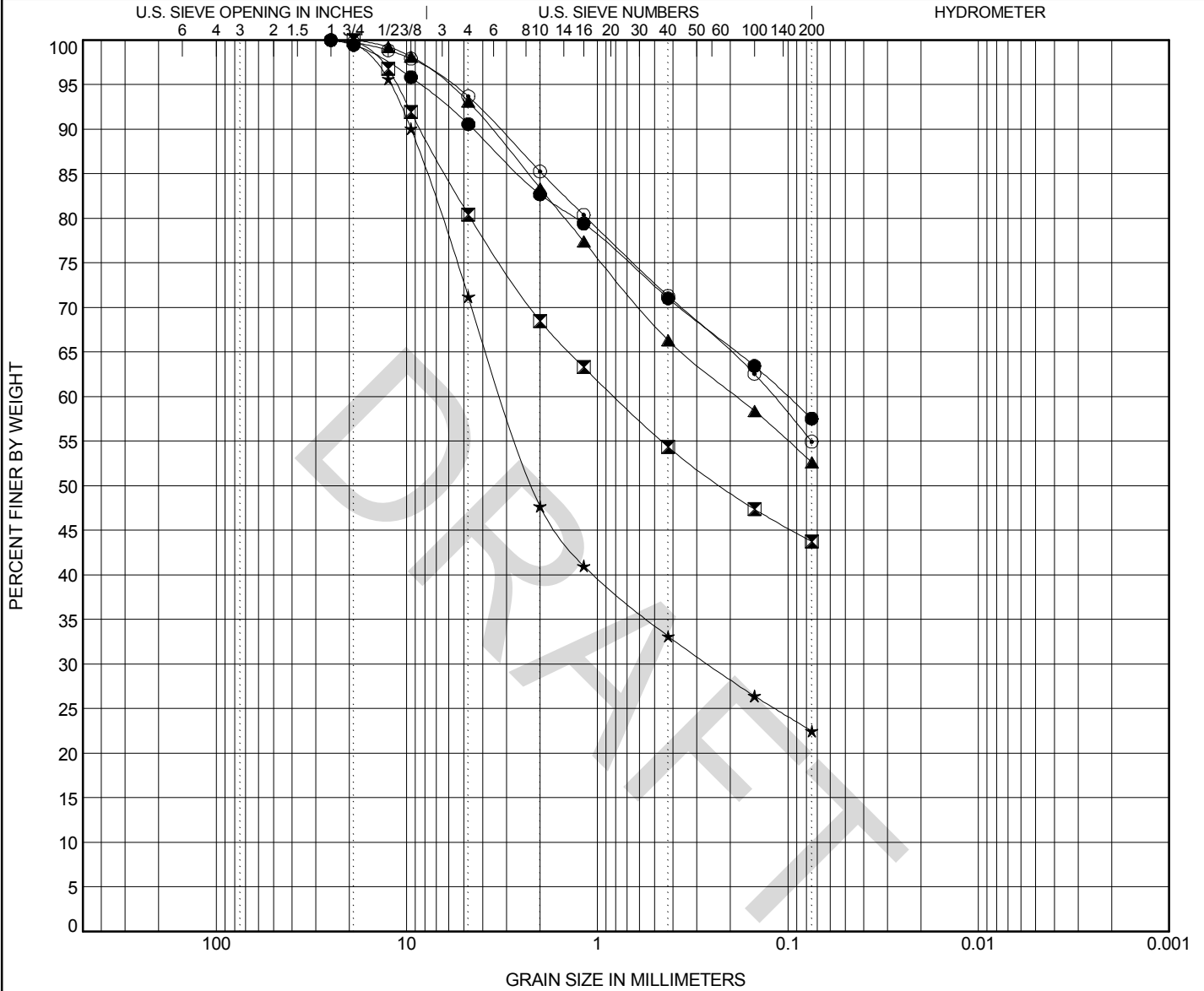
# GRAIN SIZE DISTRIBUTION

CLIENT J.F. Sato & Associates

PROJECT NAME US50 West - Task Order 4

PROJECT NUMBER 302.01

PROJECT LOCATION Purcell to Wills, Pueblo, CO



COBBLES	GRAVEL		SAND			SILT OR CLAY
	coarse	fine	coarse	medium	fine	

Specimen Identification	Classification	LL	PL	PI	Cc	Cu
● P-7 2-5.0	SANDY LEAN CLAY (CL)	28	15	13		
☒ P-8 1-5.0	CLAYEY SAND with GRAVEL (SC)	31	14	17		
▲ P-9 1-5.0	SANDY LEAN CLAY (CL)	26	14	12		
★ P-10 0-5.0	CLAYEY SAND with GRAVEL (SC)	26	13	13		
◎ P-11 1-5.0	SANDY LEAN CLAY (CL)	29	15	14		

Specimen Identification	D100	D60	D30	D10	%Gravel	%Sand	%Silt	%Clay
● P-7 2-5.0	25	0.1			9.4	33.0		57.5
☒ P-8 1-5.0	19	0.809			19.6	36.7		43.7
▲ P-9 1-5.0	19	0.185			6.9	40.5		52.6
★ P-10 0-5.0	25	3.144	0.261		28.8	48.7		22.5
◎ P-11 1-5.0	25	0.119			6.3	38.7		55.0

GRADATION - STANDARD 302.01 US50.GPJ ROCKSOL\_TEMPLATE.GDT 7/9/13





RockSol Consulting Group Inc.  
6510 W 91st Ave, Ste 130  
Westminster, CO, 80031  
Telephone: 303-962-9300

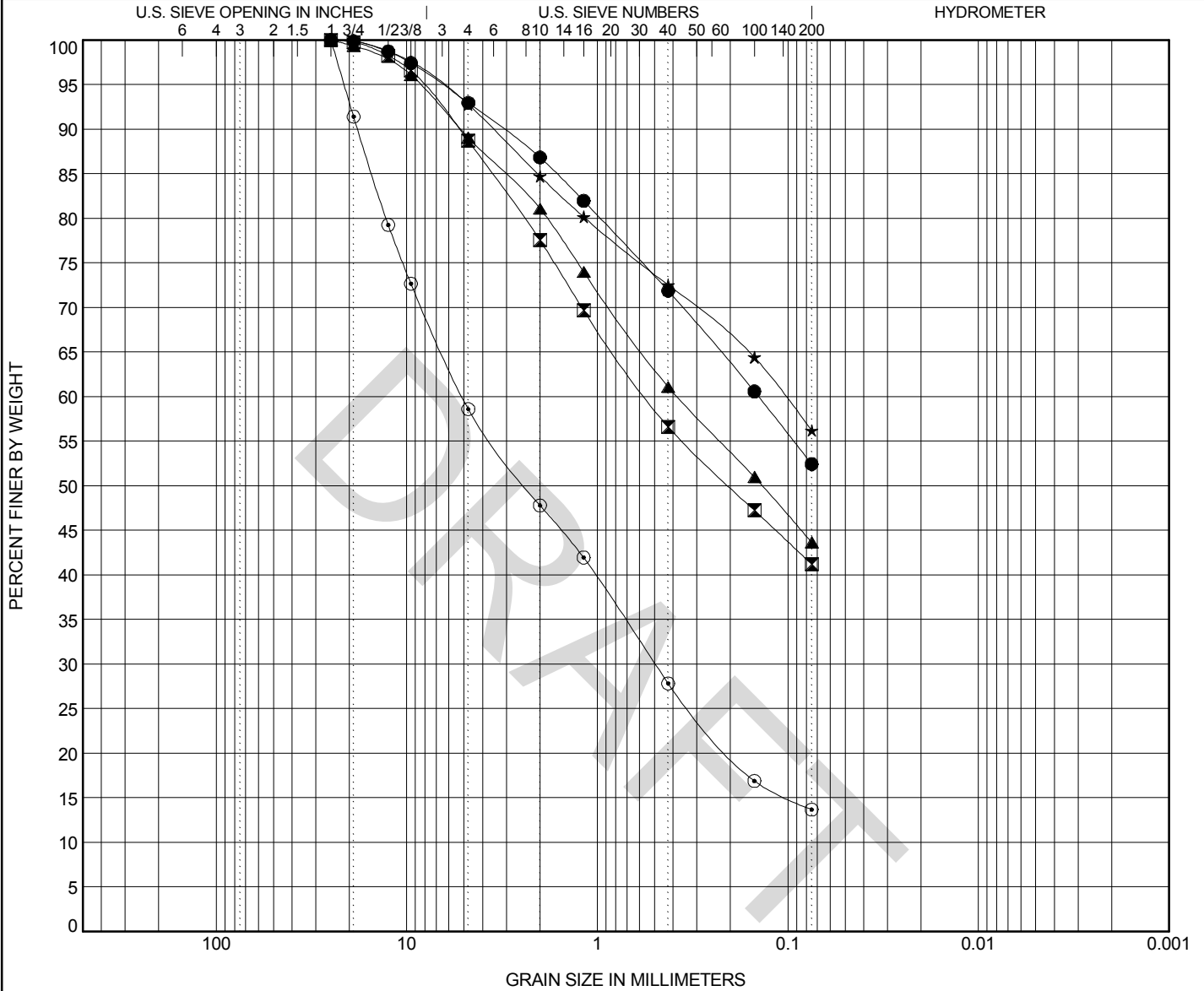
# GRAIN SIZE DISTRIBUTION

CLIENT J.F. Sato & Associates

PROJECT NAME US50 West - Task Order 4

PROJECT NUMBER 302.01

PROJECT LOCATION Purcell to Wills, Pueblo, CO



COBBLES	GRAVEL		SAND			SILT OR CLAY
	coarse	fine	coarse	medium	fine	

Specimen Identification	Classification	LL	PL	PI	Cc	Cu
● P-12 0-5.0	SANDY LEAN CLAY (CL)	26	13	13		
☒ P-13 2-5.0	CLAYEY SAND (SC)	25	13	12		
▲ P-14 2-5.0	CLAYEY SAND (SC)	25	13	12		
★ P-15 0-5.0	SANDY LEAN CLAY (CL)	28	14	14		
⊙ P-16 1-1.5	SILTY SAND with GRAVEL (SM)	NP	NP	NP		

Specimen Identification	D100	D60	D30	D10	%Gravel	%Sand	%Silt	%Clay
● P-12 0-5.0	25	0.143			7.0	40.5		52.4
☒ P-13 2-5.0	25	0.554			11.3	47.5		41.2
▲ P-14 2-5.0	25	0.38			10.9	45.4		43.7
★ P-15 0-5.0	19	0.103			7.2	36.6		56.2
⊙ P-16 1-1.5	25	5.091	0.497		41.4	44.9		13.7

GRADATION - STANDARD 302.01 US50.GPJ ROCKSOL\_TEMPLATE.GDT 7/9/13



RockSol Consulting Group Inc.  
6510 W 91st Ave, Ste 130  
Westminster, CO, 80031  
Telephone: 303-962-9300

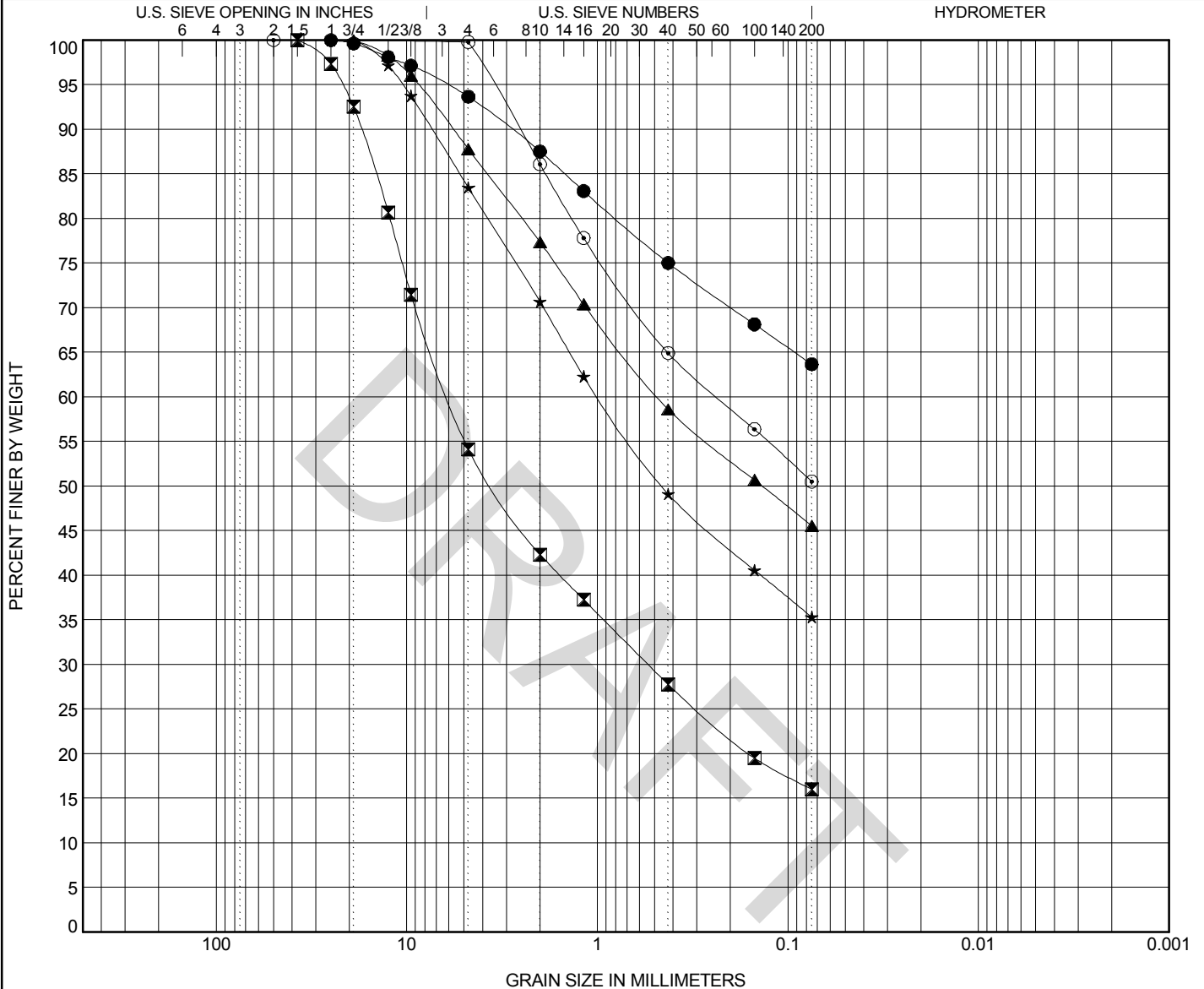
# GRAIN SIZE DISTRIBUTION

CLIENT J.F. Sato & Associates

PROJECT NAME US50 West - Task Order 4

PROJECT NUMBER 302.01

PROJECT LOCATION Purcell to Wills, Pueblo, CO



COBBLES	GRAVEL		SAND			SILT OR CLAY
	coarse	fine	coarse	medium	fine	

Specimen Identification	Classification	LL	PL	PI	Cc	Cu
● P-16 2-5.0	<b>SANDY LEAN CLAY (CL)</b>	30	15	15		
☒ P-17 1-1.5	<b>SILTY, CLAYEY GRAVEL with SAND (GC-GM)</b>	19	14	5		
▲ P-17 2-5.0	<b>CLAYEY SAND (SC)</b>	30	14	16		
★ P-18 0-5.0	<b>CLAYEY SAND with GRAVEL (SC)</b>	27	14	13		
⊙ P-19 1-5.0	<b>SANDY LEAN CLAY (CL)</b>	27	13	14		

Specimen Identification	D100	D60	D30	D10	%Gravel	%Sand	%Silt	%Clay
● P-16 2-5.0	25				6.3	30.0		63.7
☒ P-17 1-1.5	37.5	6.003	0.541		45.9	38.1		16.0
▲ P-17 2-5.0	19	0.48			12.2	42.3		45.5
★ P-18 0-5.0	25	0.988			16.5	48.2		35.3
⊙ P-19 1-5.0	50	0.233			0.2	49.3		50.5

GRADATION - STANDARD 302.01 US50.GPJ ROCKSOL\_TEMPLATE.GDT 7/9/13



RockSol Consulting Group Inc.  
6510 W 91st Ave, Ste 130  
Westminster, CO, 80031  
Telephone: 303-962-9300

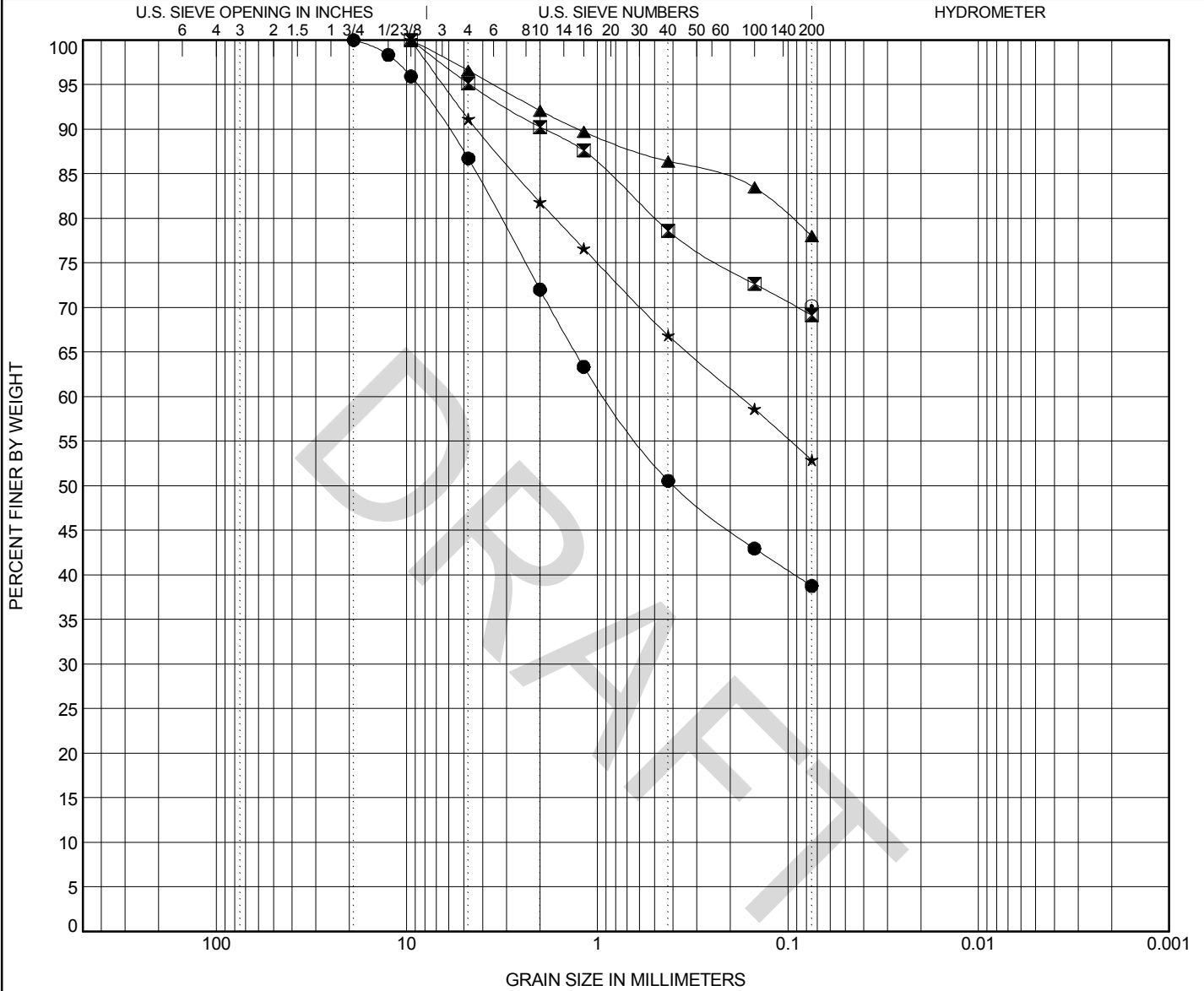
# GRAIN SIZE DISTRIBUTION

CLIENT J.F. Sato & Associates

PROJECT NAME US50 West - Task Order 4

PROJECT NUMBER 302.01

PROJECT LOCATION Purcell to Wills, Pueblo, CO



COBBLES	GRAVEL		SAND			SILT OR CLAY
	coarse	fine	coarse	medium	fine	

Specimen Identification	Classification	LL	PL	PI	Cc	Cu
● P-20 1-4.0	CLAYEY SAND (SC)	24	11	13		
☒ P-21 1-5.0	(Bedrock) sandy CLAYSTONE (CL)	29	17	12		
▲ P-22 0-5.0	LEAN CLAY with SAND (CL)	29	15	14		
★ P-23 0-5.0	SANDY LEAN CLAY (CL)	29	17	12		
◎ RW-1 2	(Bedrock) CLAYSTONE (CL)	30	21	9		

Specimen Identification	D100	D60	D30	D10	%Gravel	%Sand	%Silt	%Clay
● P-20 1-4.0	19	0.903			13.3	48.0		38.8
☒ P-21 1-5.0	9.5				4.9	26.0		69.1
▲ P-22 0-5.0	9.5				3.4	18.6		78.0
★ P-23 0-5.0	9.5	0.178			8.8	38.2		52.9
◎ RW-1 2	0.075							70.2

GRADATION - STANDARD 302.01 US50.GPJ ROCKSOL\_TEMPLATE.GDT 7/9/13



RockSol Consulting Group Inc.  
6510 W 91st Ave, Ste 130  
Westminster, CO, 80031  
Telephone: 303-962-9300

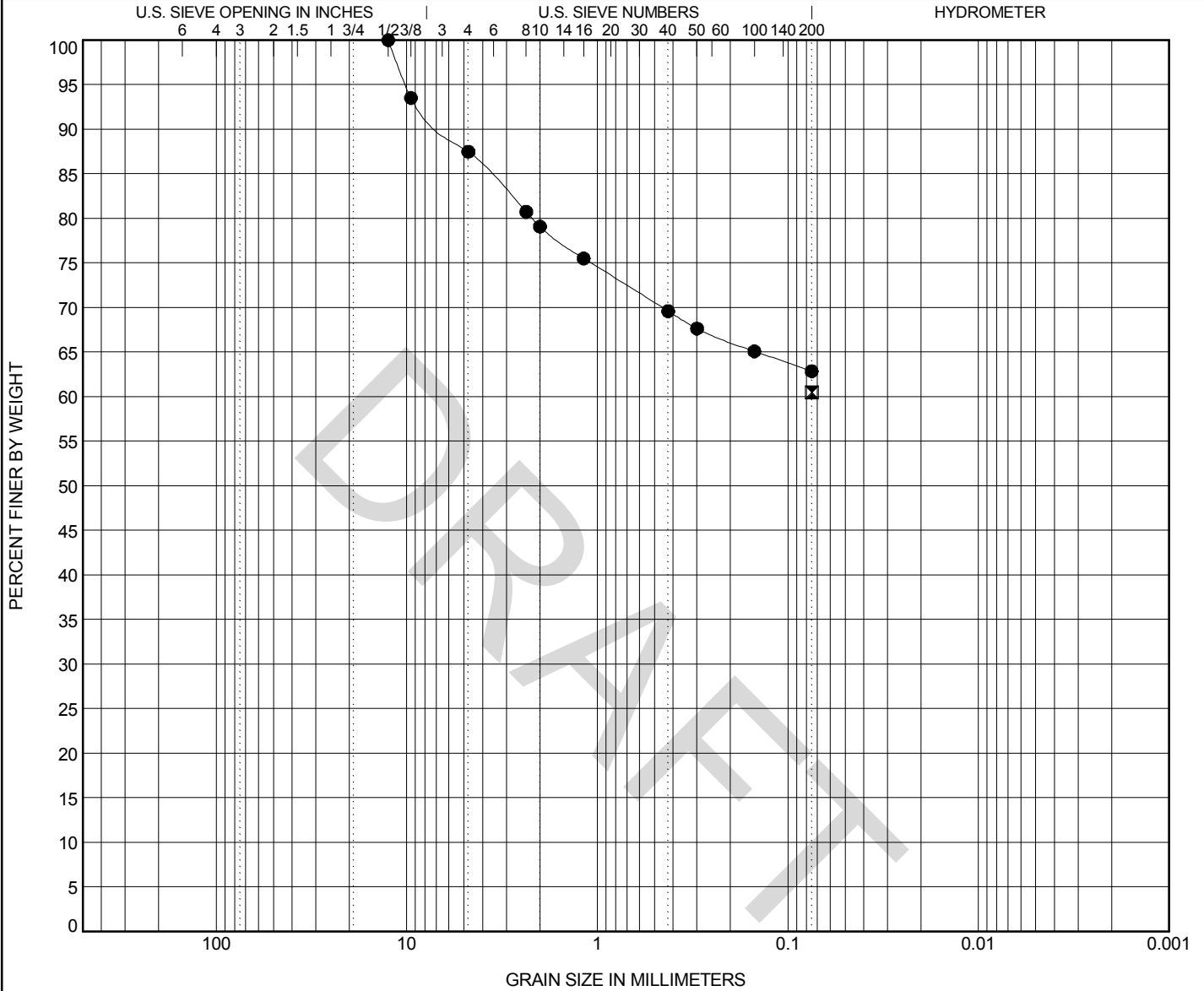
# GRAIN SIZE DISTRIBUTION

CLIENT J.F. Sato & Associates

PROJECT NAME US50 West - Task Order 4

PROJECT NUMBER 302.01

PROJECT LOCATION Purcell to Wills, Pueblo, CO



COBBLES	GRAVEL		SAND			SILT OR CLAY
	coarse	fine	coarse	medium	fine	

Specimen Identification	Classification	LL	PL	PI	Cc	Cu
● RW-2 0-4.0	<b>SANDY LEAN CLAY (CL)</b>	<b>39</b>	<b>21</b>	<b>18</b>		
☒ RW-2 9	<b>SANDY LEAN CLAY (CL)</b>	<b>38</b>	<b>23</b>	<b>15</b>		

Specimen Identification	D100	D60	D30	D10	%Gravel	%Sand	%Silt	%Clay
● RW-2 0-4.0	<b>12.5</b>				<b>12.5</b>	<b>24.6</b>	<b>62.9</b>	
☒ RW-2 9	<b>0.075</b>						<b>60.5</b>	

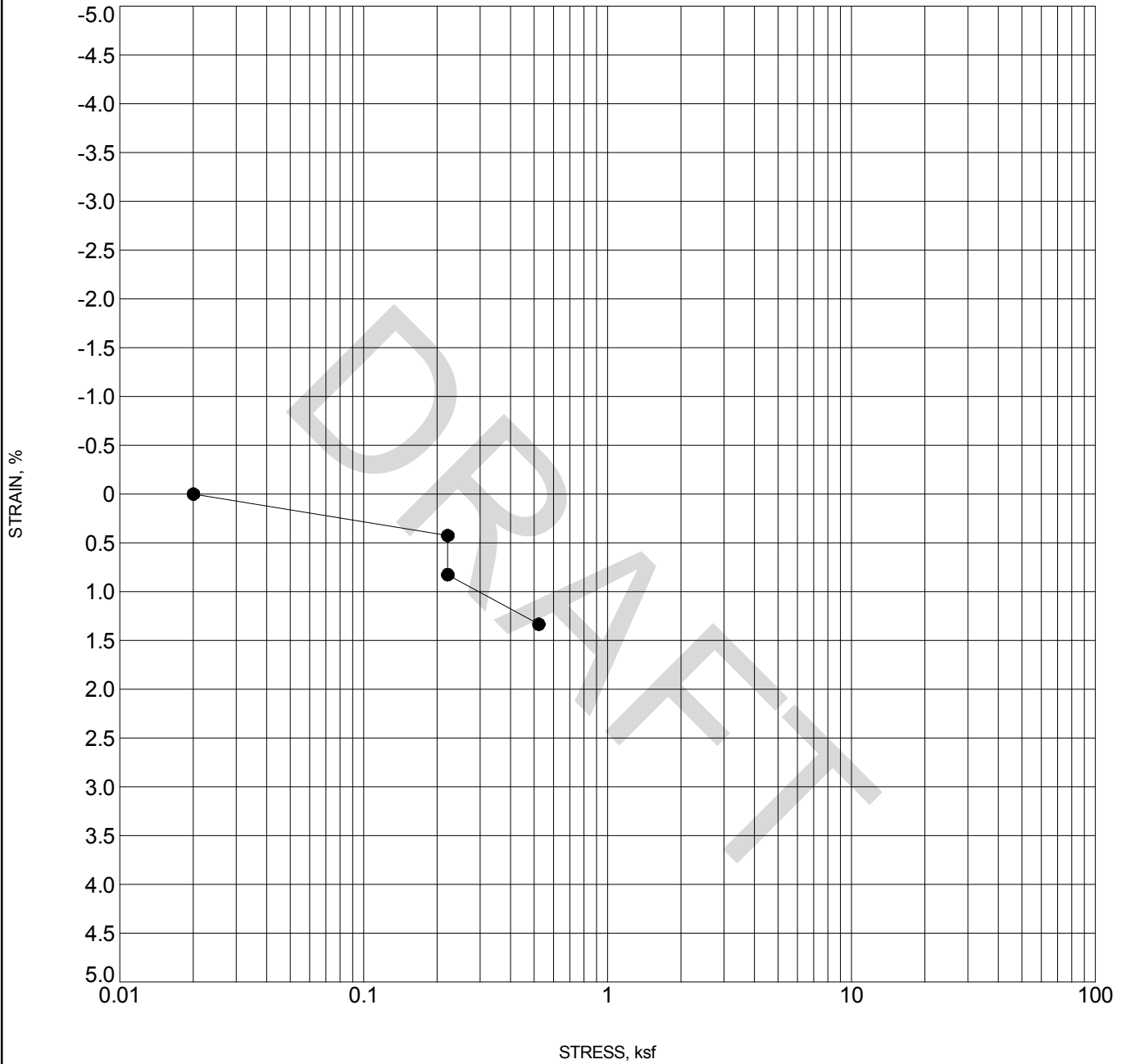
GRADATION - STANDARD 302.01 US50.GPJ ROCKSOL\_TEMPLATE.GDT 7/9/13

CLIENT J.F. Sato & Associates

PROJECT NAME US50 West - Task Order 4

PROJECT NUMBER 302.01

PROJECT LOCATION Purcell to Wills, Pueblo, CO



SWELL - STANDARD 302.01 US50.GPJ ROCKSOL TEMPLATE.GDT 7/19/13

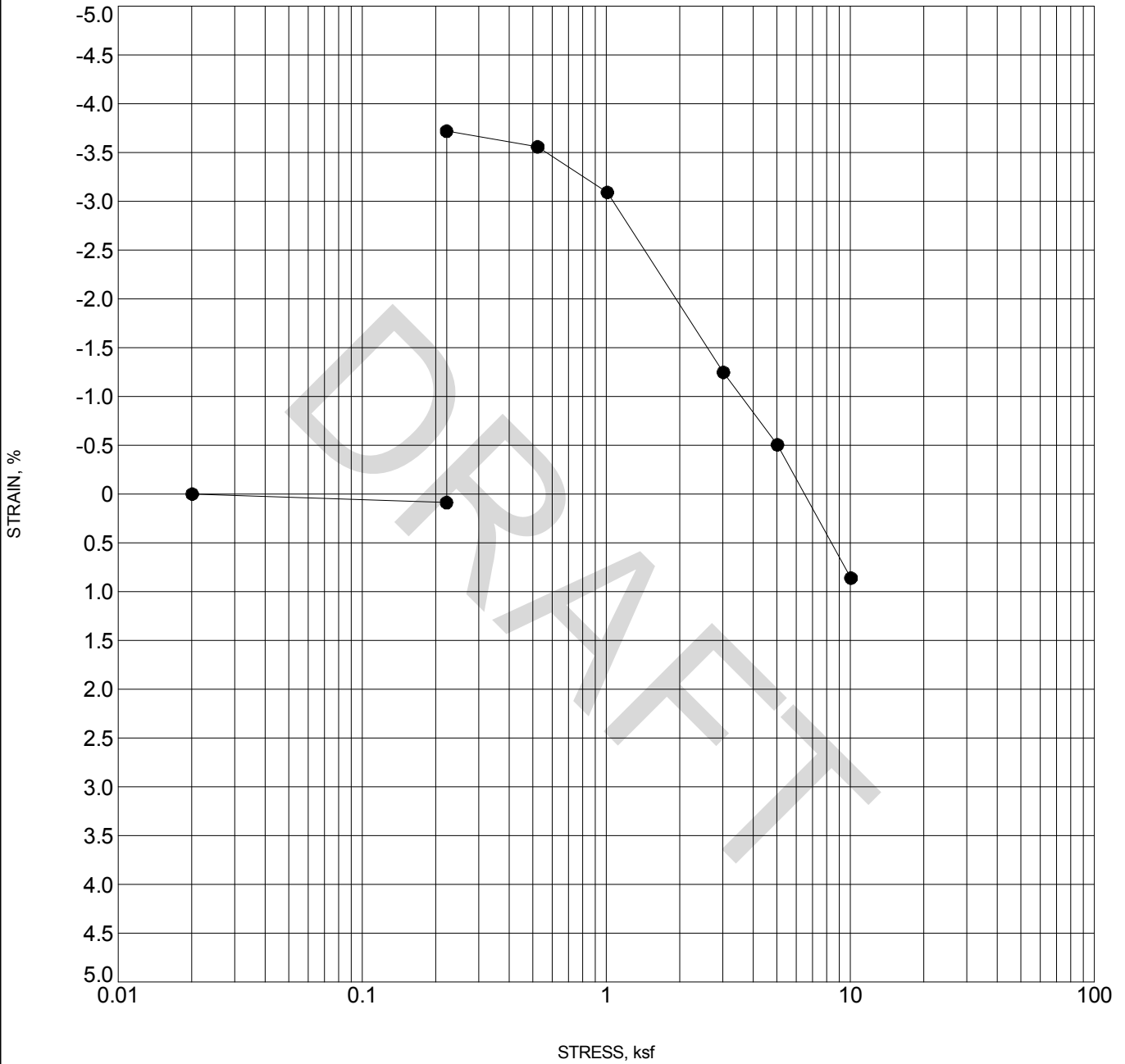
Specimen Identification	Classification	Swell/Consol. (%)	$\gamma_d$ (pcf)	MC%
● B-4      4	(Fill) sandy CLAY with silty SAND	-0.4	124.0	10.7

CLIENT J.F. Sato & Associates

PROJECT NAME US50 West - Task Order 4

PROJECT NUMBER 302.01

PROJECT LOCATION Purcell to Wills, Pueblo, CO



SWELL - STANDARD 302.01 US50.GPJ ROCKSOL TEMPLATE.GDT 7/19/13

Specimen Identification	Classification	Swell/Consol. (%)	$\gamma_d$ (pcf)	MC%
● B-5 4	(Fill) sandy CLAY with silty SAND	3.8	131.0	9.3

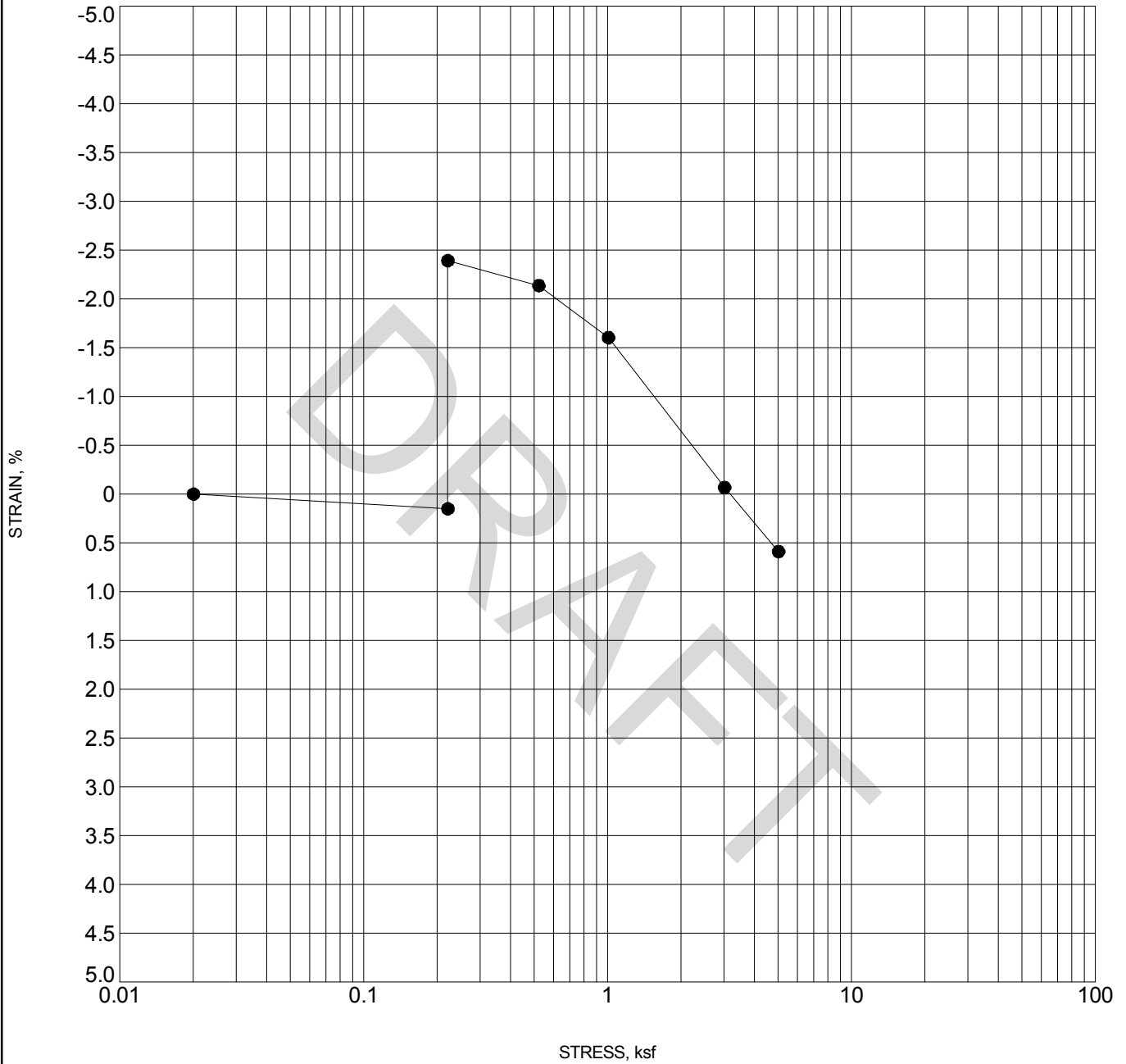


CLIENT J.F. Sato & Associates

PROJECT NAME US50 West - Task Order 4

PROJECT NUMBER 302.01

PROJECT LOCATION Purcell to Wills, Pueblo, CO



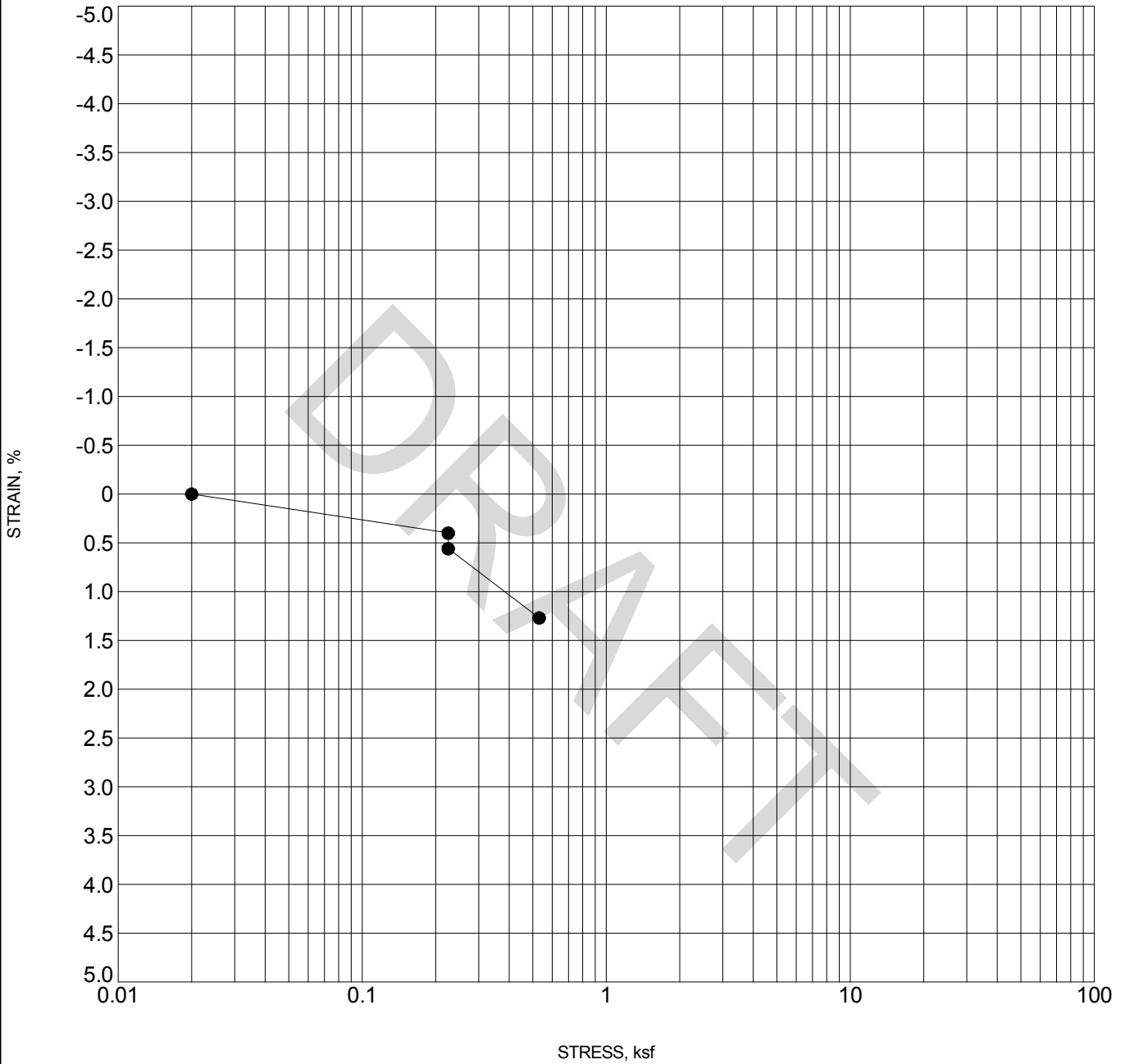
Specimen Identification	Classification	Swell/Consol. (%)	$\gamma_d$ (pcf)	MC%
● B-8 4	sandy CLAY	2.5	115.8	13.4

CLIENT J.F. Sato & Associates

PROJECT NAME US50 West - Task Order 4

PROJECT NUMBER 302.01

PROJECT LOCATION Purcell to Wills, Pueblo, CO



SWELL - STANDARD 302.01 US50.GPJ ROCKSOL TEMPLATE.GDT 7/19/13

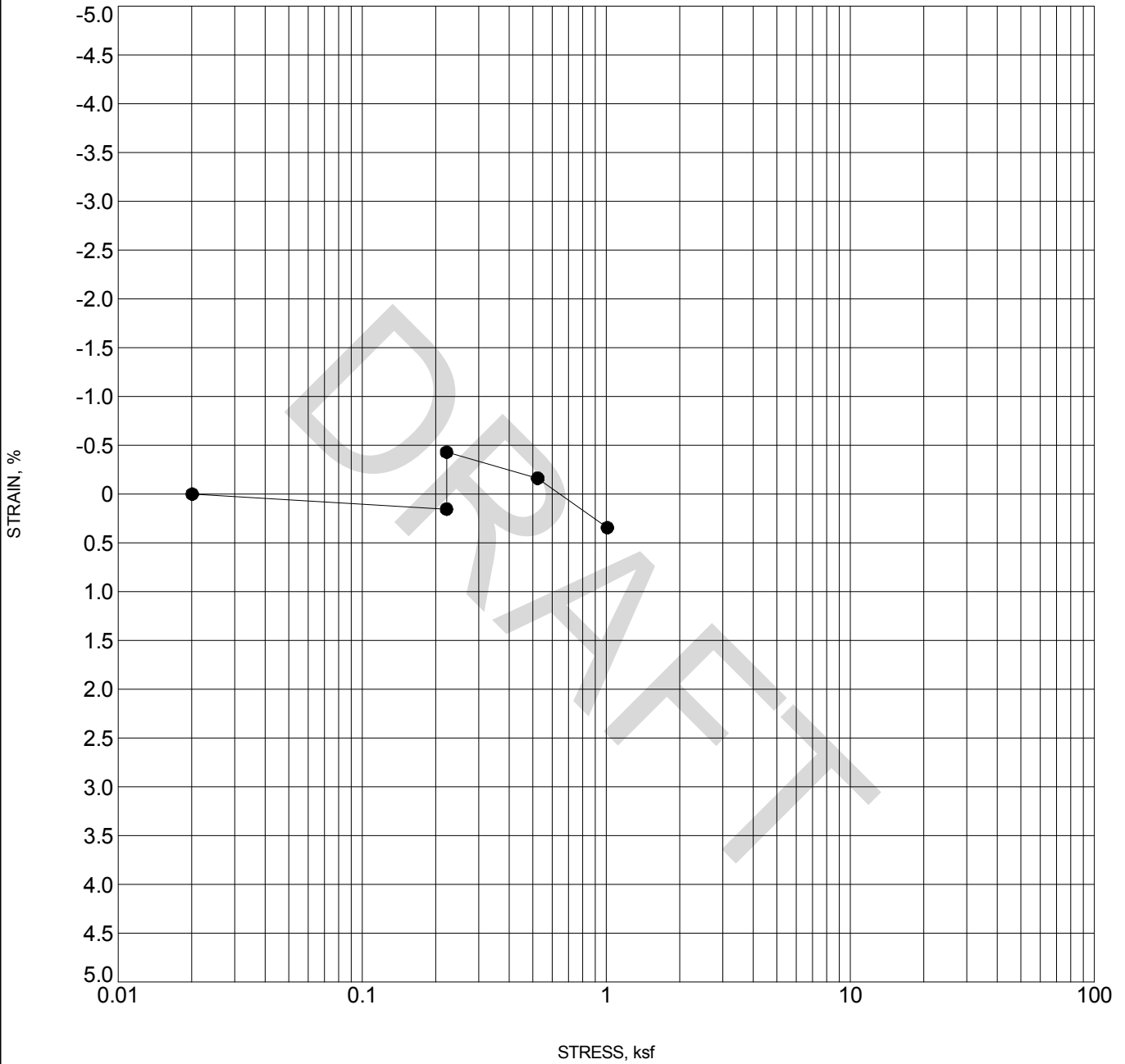
Specimen Identification	Classification	Swell/Consol. (%)	$\gamma_d$ (pcf)	MC%
● P-1                      2	(Fill) sandy CLAY	-0.2	118.6	11.4

CLIENT J.F. Sato & Associates

PROJECT NAME US50 West - Task Order 4

PROJECT NUMBER 302.01

PROJECT LOCATION Purcell to Wills, Pueblo, CO



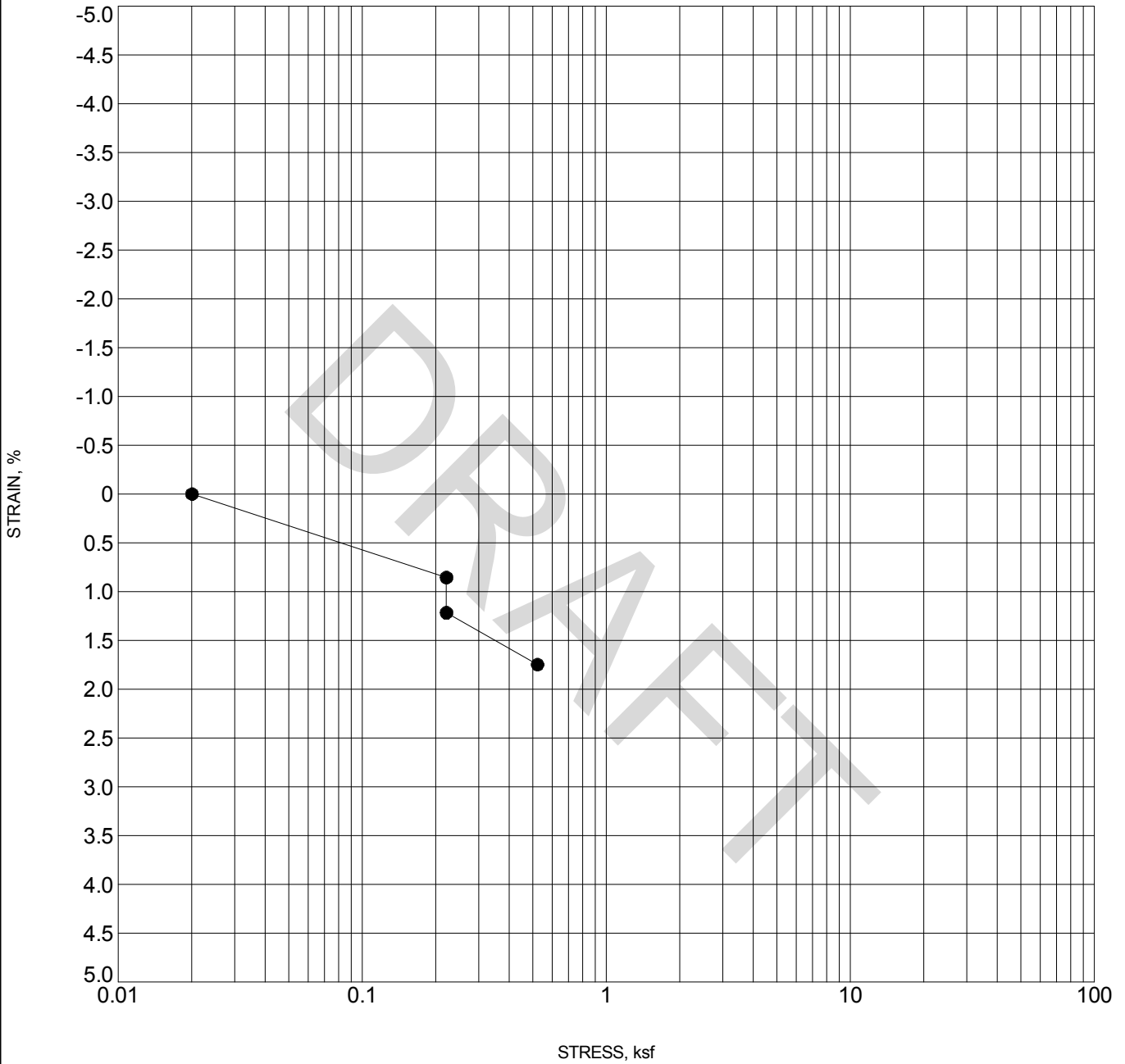
Specimen Identification	Classification	Swell/Consol. (%)	$\gamma_d$ (pcf)	MC%
● P-1                      4	<b>sandy CLAY</b>	<b>0.6</b>	<b>109.4</b>	<b>20.0</b>

CLIENT J.F. Sato & Associates

PROJECT NAME US50 West - Task Order 4

PROJECT NUMBER 302.01

PROJECT LOCATION Purcell to Wills, Pueblo, CO



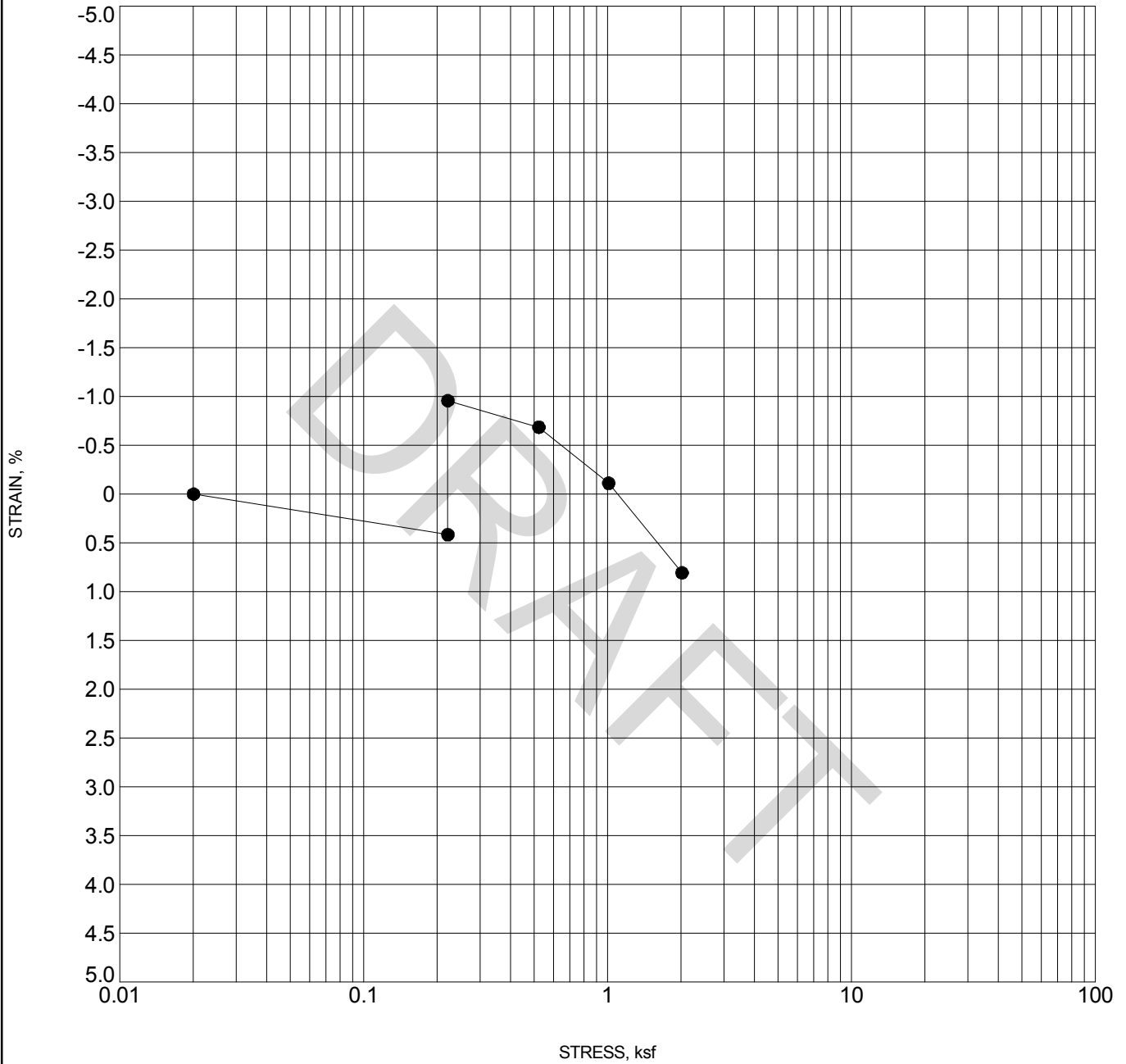
Specimen Identification	Classification	Swell/Consol. (%)	$\gamma_d$ (pcf)	MC%
● P-2                      2	<b>sandy CLAY</b>	<b>-0.4</b>	<b>102.5</b>	<b>22.2</b>

CLIENT J.F. Sato & Associates

PROJECT NAME US50 West - Task Order 4

PROJECT NUMBER 302.01

PROJECT LOCATION Purcell to Wills, Pueblo, CO



SWELL - STANDARD 302.01 US50.GPJ ROCKSOL TEMPLATE.GDT 7/19/13

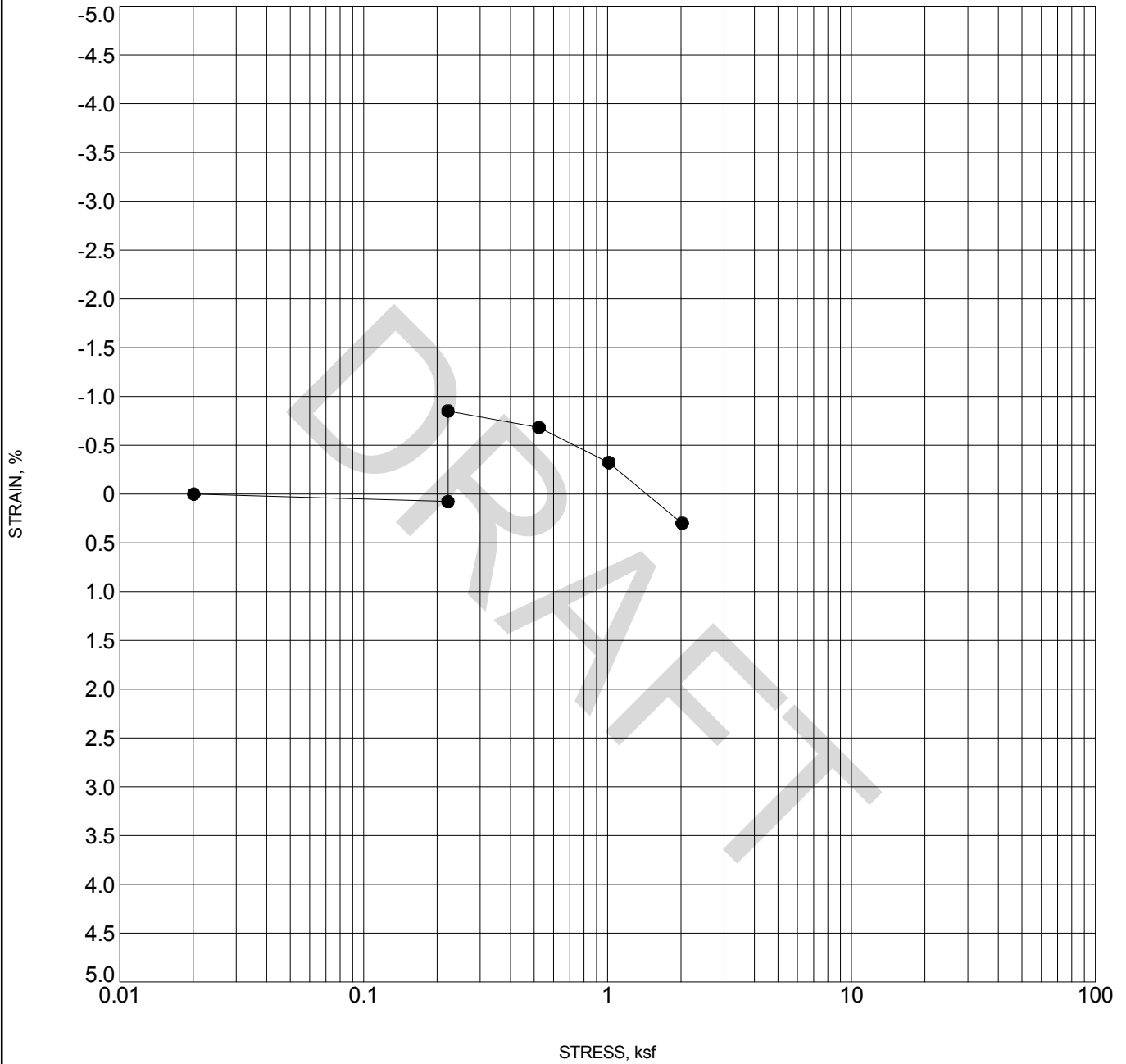
Specimen Identification	Classification	Swell/Consol. (%)	$\gamma_d$ (pcf)	MC%
● P-3                      2	<b>sandy CLAY</b>	<b>1.4</b>	<b>107.8</b>	<b>20.7</b>

CLIENT J.F. Sato & Associates

PROJECT NAME US50 West - Task Order 4

PROJECT NUMBER 302.01

PROJECT LOCATION Purcell to Wills, Pueblo, CO



Specimen Identification	Classification	Swell/Consol. (%)	$\gamma_d$ (pcf)	MC%
● P-3 4	sandy CLAY	0.9	111.0	18.5

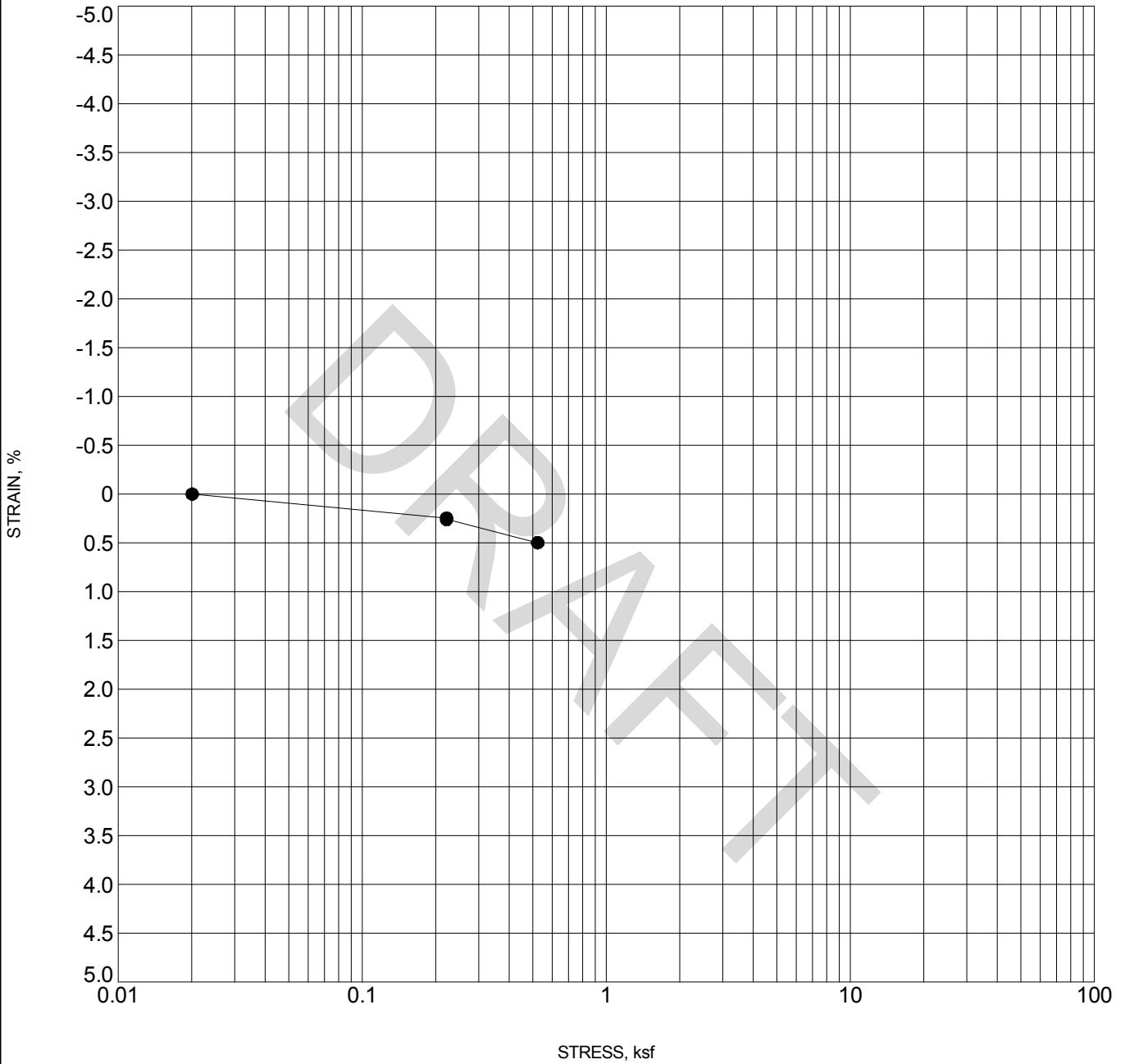


CLIENT J.F. Sato & Associates

PROJECT NAME US50 West - Task Order 4

PROJECT NUMBER 302.01

PROJECT LOCATION Purcell to Wills, Pueblo, CO



SWELL - STANDARD 302.01 US50.GPJ ROCKSOL TEMPLATE.GDT 7/19/13

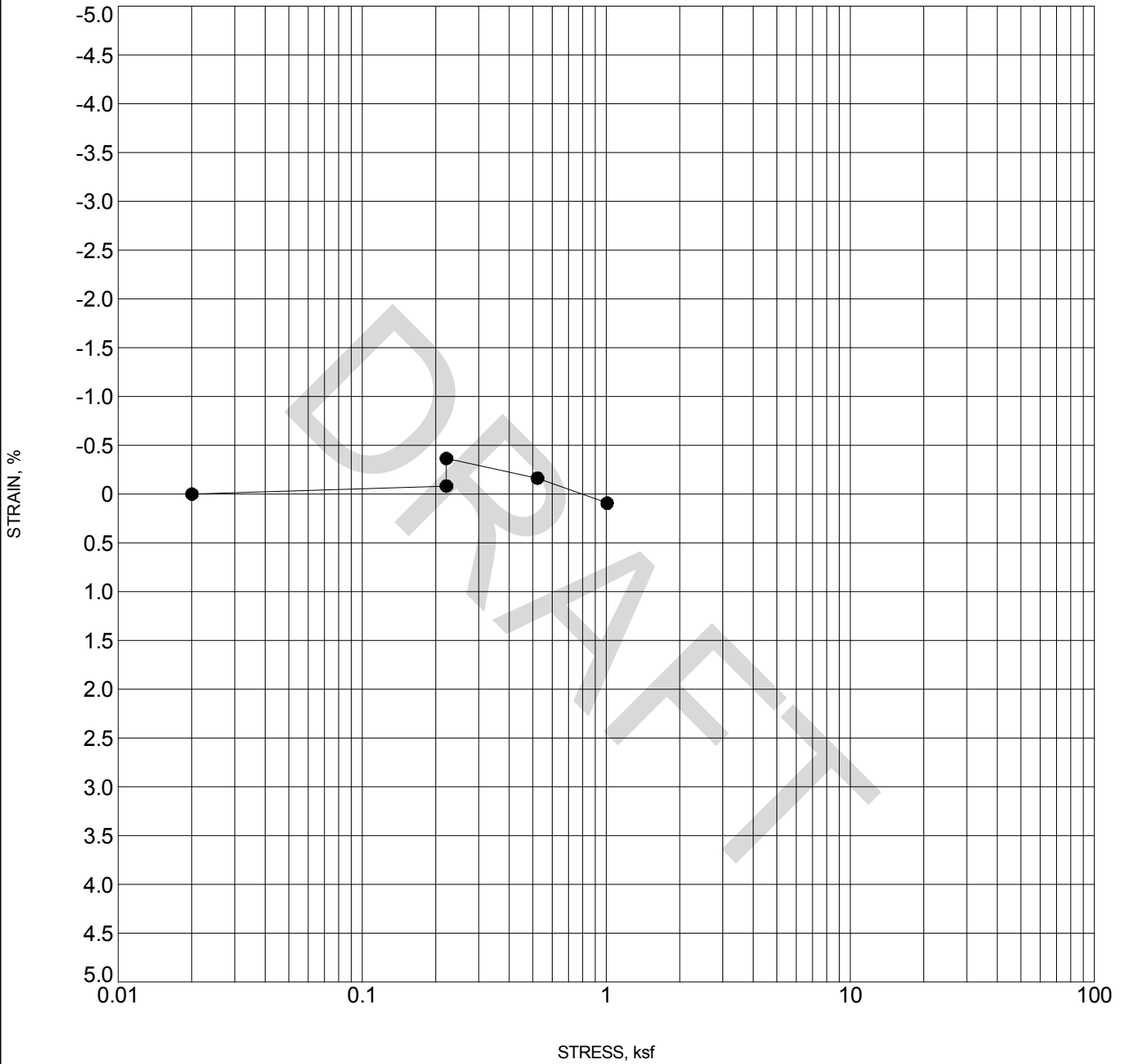
Specimen Identification	Classification	Swell/Consol. (%)	$\gamma_d$ (pcf)	MC%
● P-4                      2	(Fill) sandy CLAY	0.0	108.7	18.7

CLIENT J.F. Sato & Associates

PROJECT NAME US50 West - Task Order 4

PROJECT NUMBER 302.01

PROJECT LOCATION Purcell to Wills, Pueblo, CO



SWELL - STANDARD 302.01 US50.GPJ ROCKSOL TEMPLATE.GDT 7/19/13

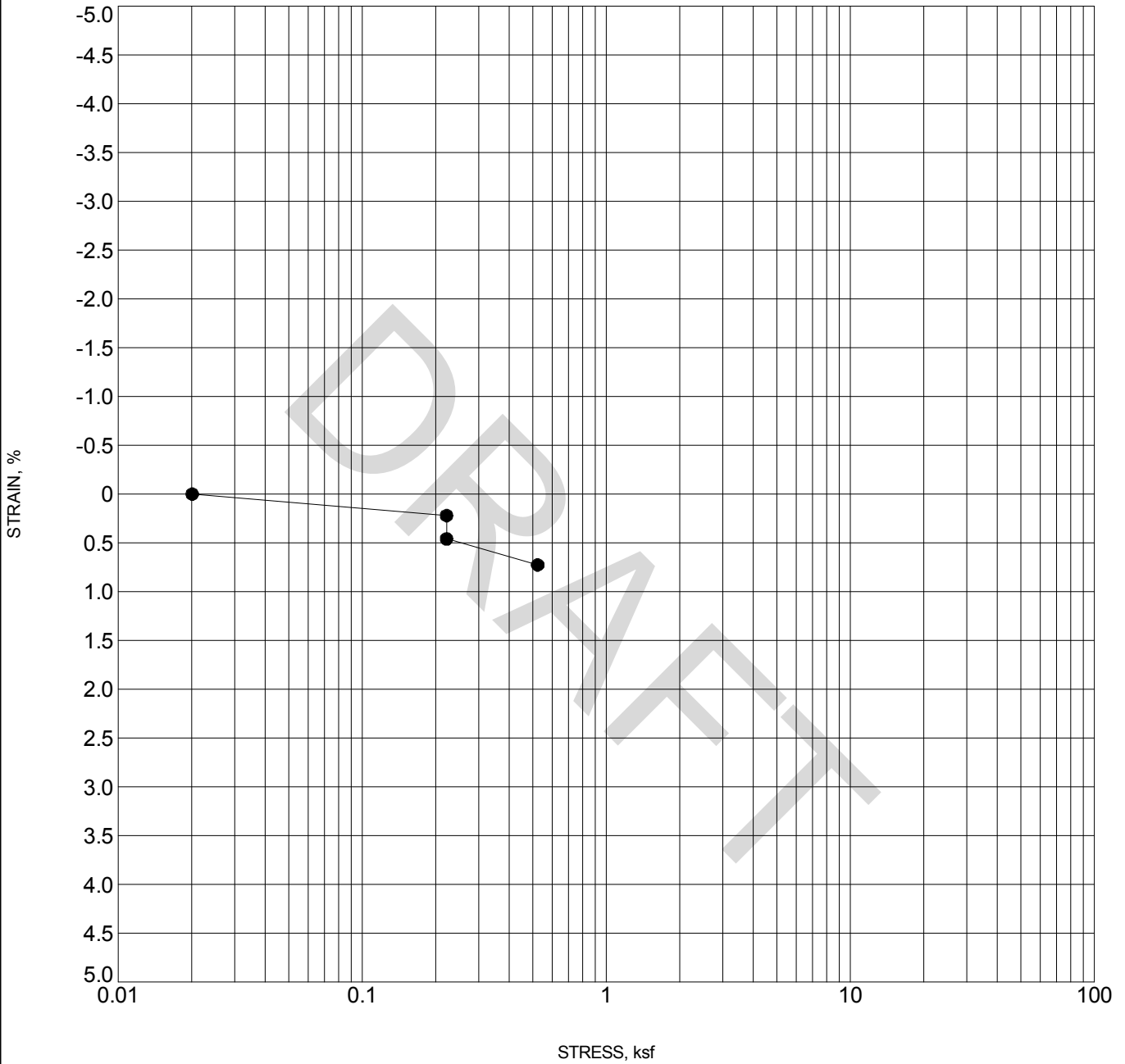
Specimen Identification	Classification	Swell/Consol. (%)	$\gamma_d$ (pcf)	MC%
● P-7                      2	(Fill) sandy CLAY	0.3	123.7	11.9

CLIENT J.F. Sato & Associates

PROJECT NAME US50 West - Task Order 4

PROJECT NUMBER 302.01

PROJECT LOCATION Purcell to Wills, Pueblo, CO



SWELL - STANDARD 302.01 US50.GPJ ROCKSOL TEMPLATE.GDT 7/19/13

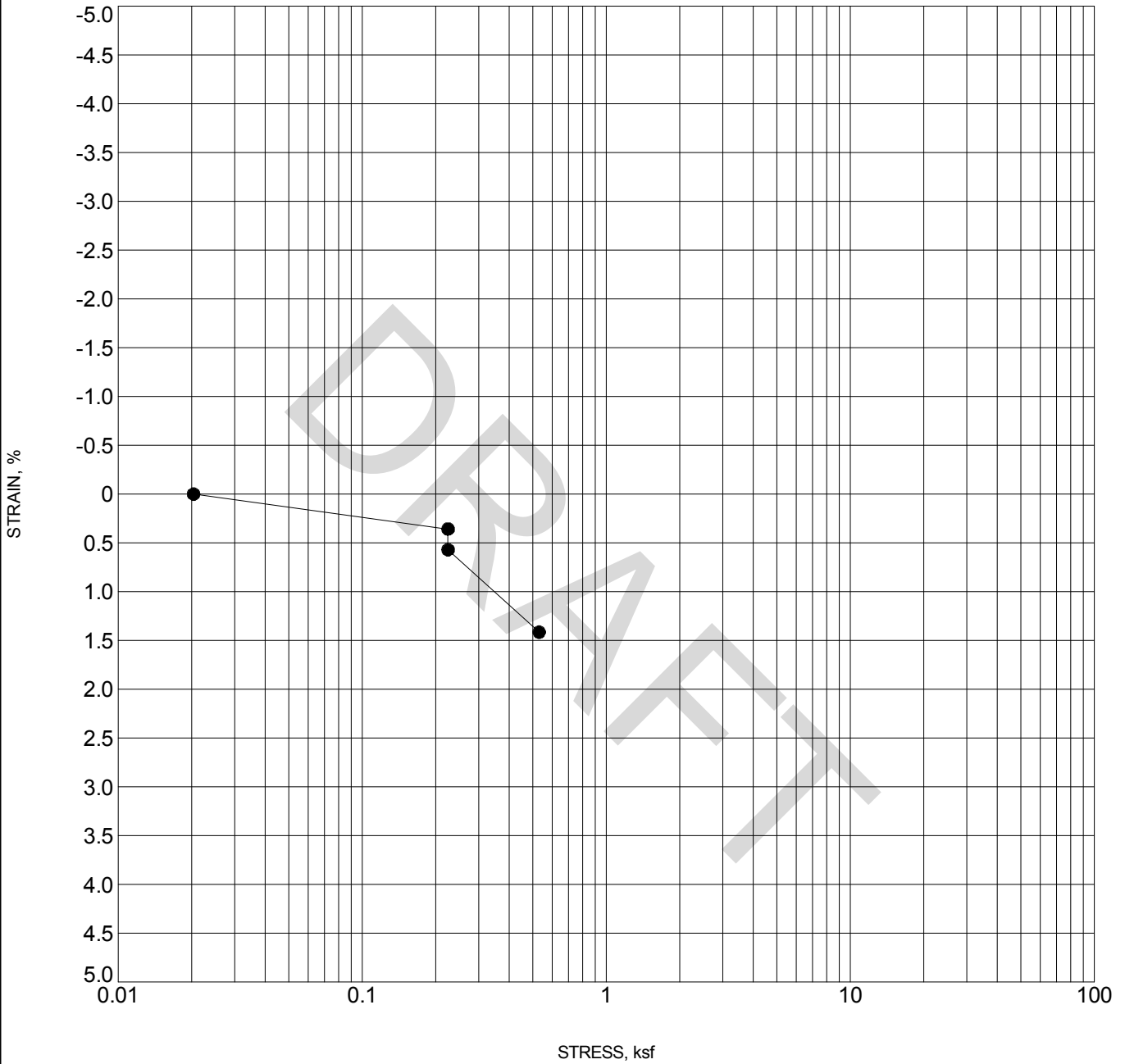
Specimen Identification	Classification	Swell/Consol. (%)	$\gamma_d$ (pcf)	MC%
● P-8                      2	(Fill) sandy CLAY	-0.2	121.2	9.3

CLIENT J.F. Sato & Associates

PROJECT NAME US50 West - Task Order 4

PROJECT NUMBER 302.01

PROJECT LOCATION Purcell to Wills, Pueblo, CO



SWELL - STANDARD 302.01 US50.GPJ ROCKSOL TEMPLATE.GDT 7/19/13

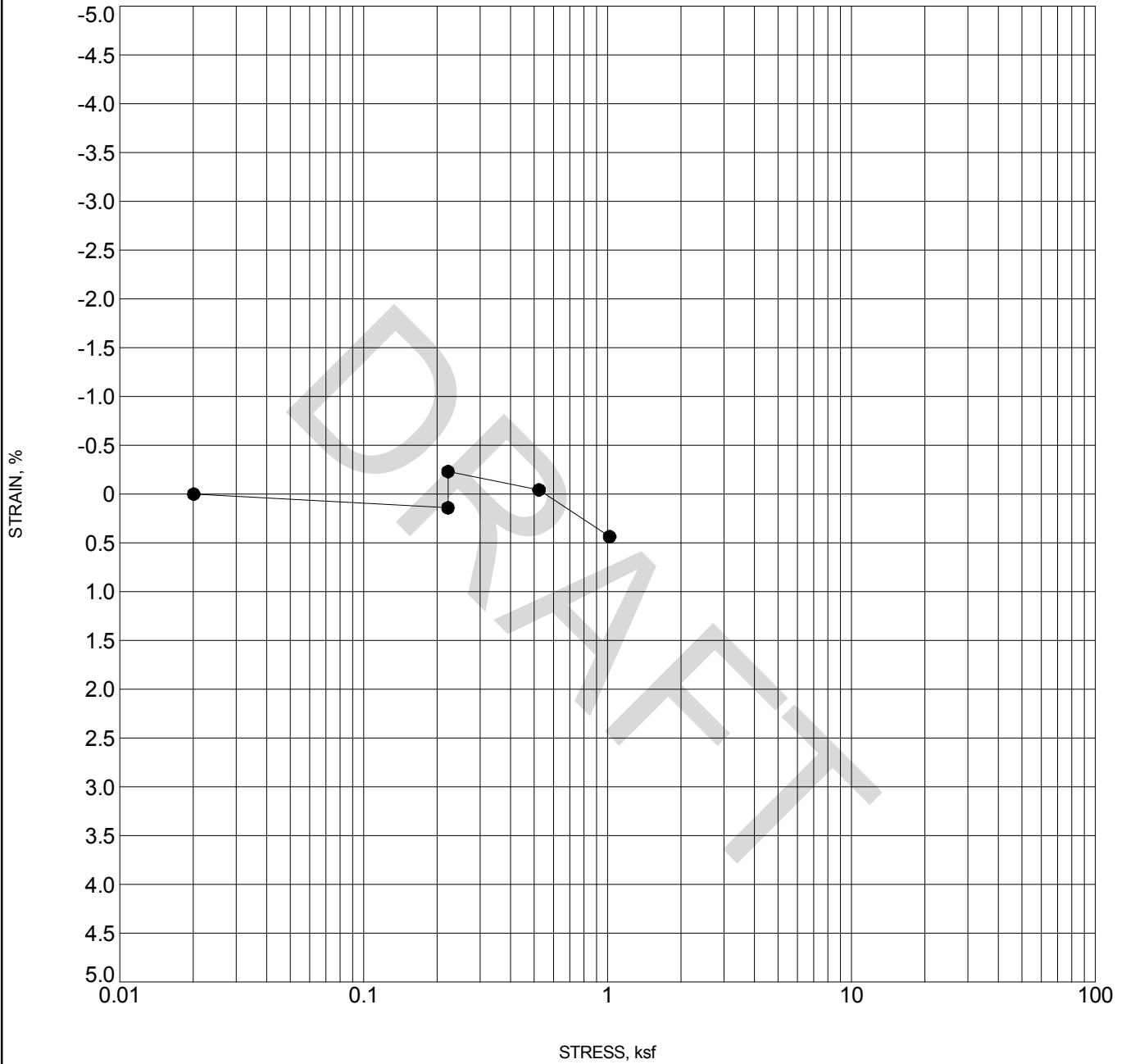
Specimen Identification	Classification	Swell/Consol. (%)	$\gamma_d$ (pcf)	MC%
● P-9                      2	(Fill) sandy CLAY	-0.2	124.1	12.3

CLIENT J.F. Sato & Associates

PROJECT NAME US50 West - Task Order 4

PROJECT NUMBER 302.01

PROJECT LOCATION Purcell to Wills, Pueblo, CO



SWELL - STANDARD 302.01 US50.GPJ ROCKSOL TEMPLATE.GDT 7/19/13

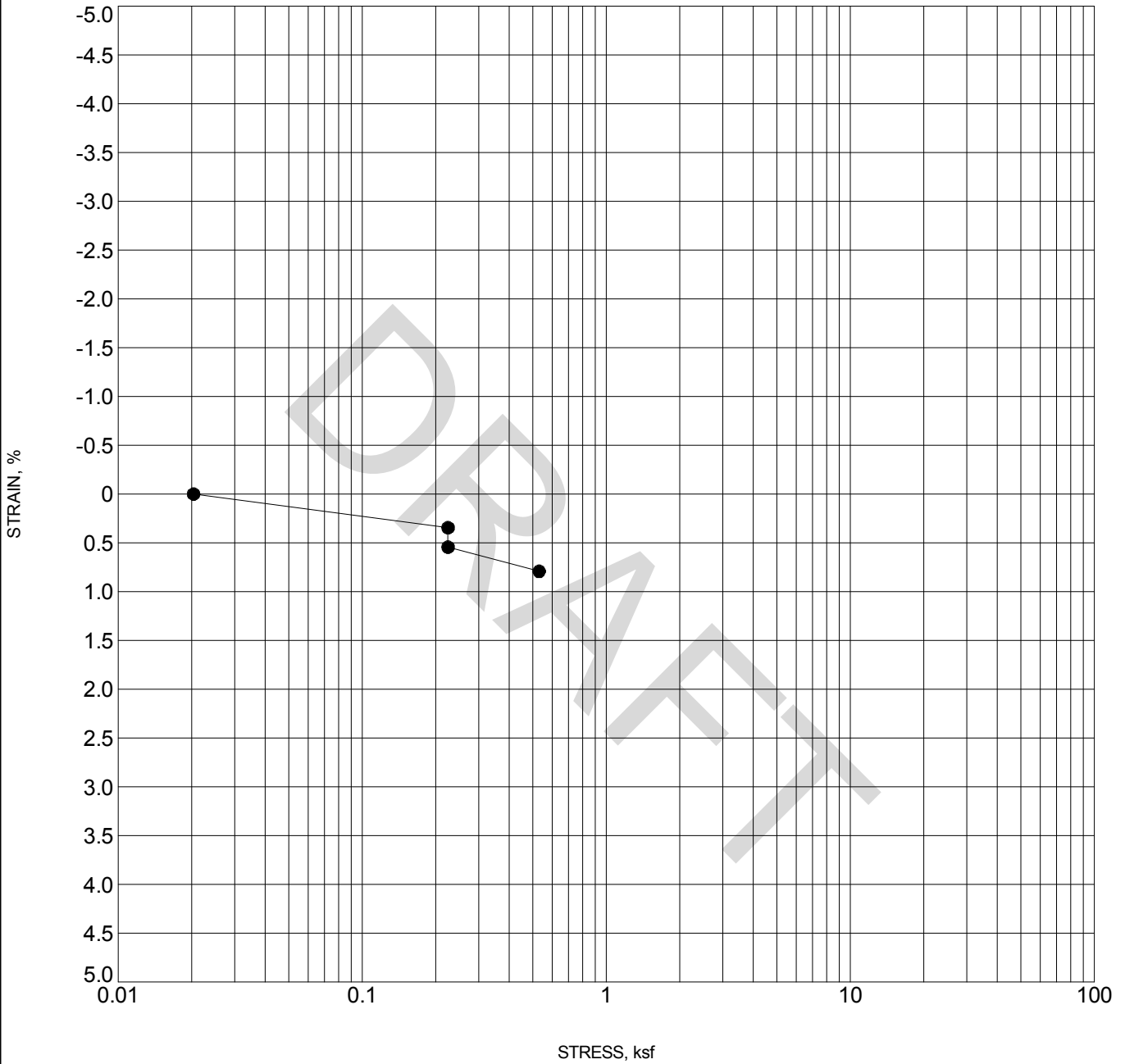
Specimen Identification	Classification	Swell/Consol. (%)	$\gamma_d$ (pcf)	MC%
● P-11 4	sandy CLAY		107.7	14.9

CLIENT J.F. Sato & Associates

PROJECT NAME US50 West - Task Order 4

PROJECT NUMBER 302.01

PROJECT LOCATION Purcell to Wills, Pueblo, CO



SWELL - STANDARD 302.01 US50.GPJ ROCKSOL TEMPLATE.GDT 7/19/13

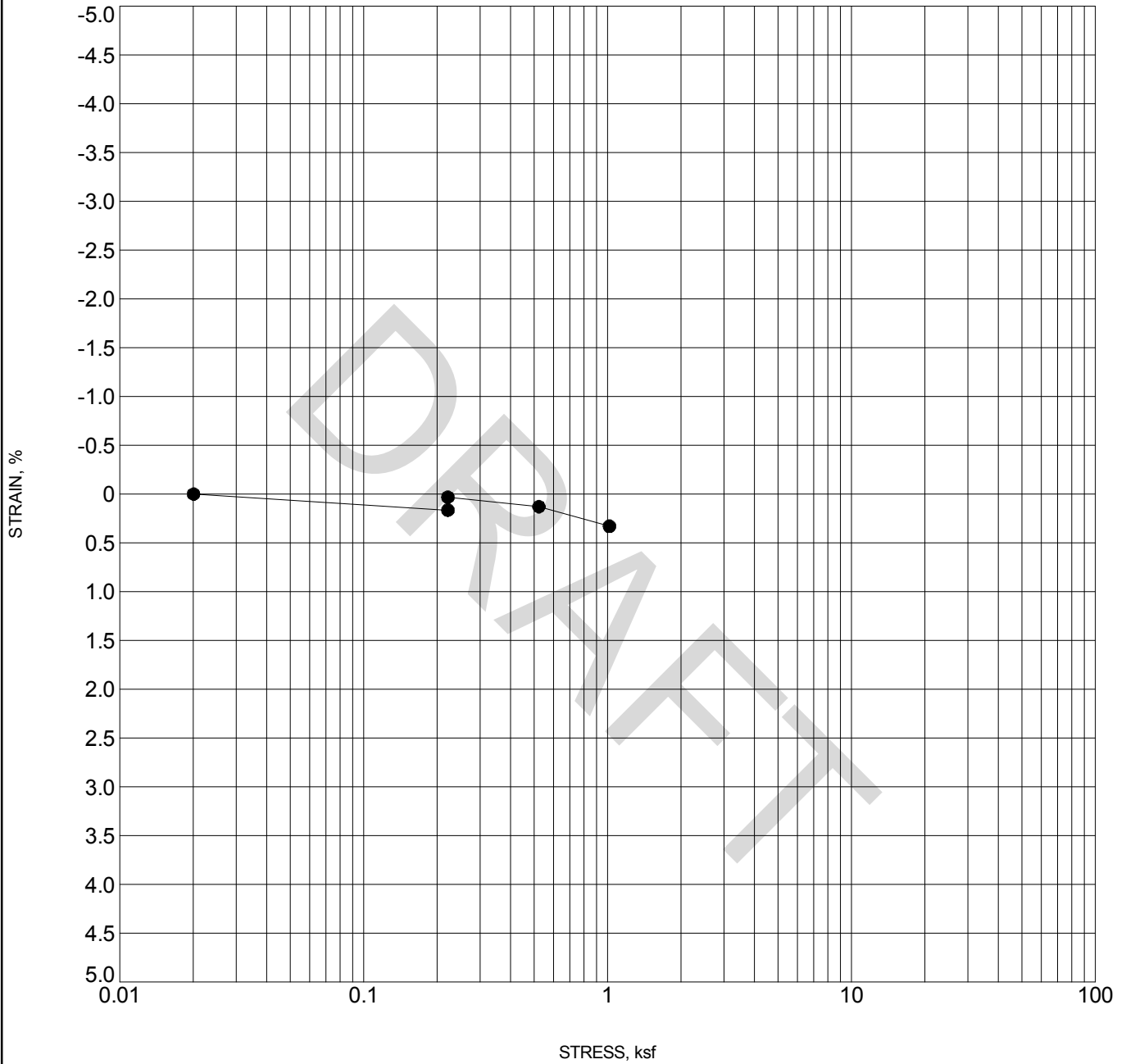
Specimen Identification	Classification	Swell/Consol. (%)	$\gamma_d$ (pcf)	MC%
● P-12      2	(Fill) silty SAND	-0.2	124.7	11.9

CLIENT J.F. Sato & Associates

PROJECT NAME US50 West - Task Order 4

PROJECT NUMBER 302.01

PROJECT LOCATION Purcell to Wills, Pueblo, CO



Specimen Identification	Classification	Swell/Consol. (%)	$\gamma_d$ (pcf)	MC%
● P-14      4	<b>sandy, CLAY</b>	<b>0.1</b>	<b>110.3</b>	<b>18.3</b>

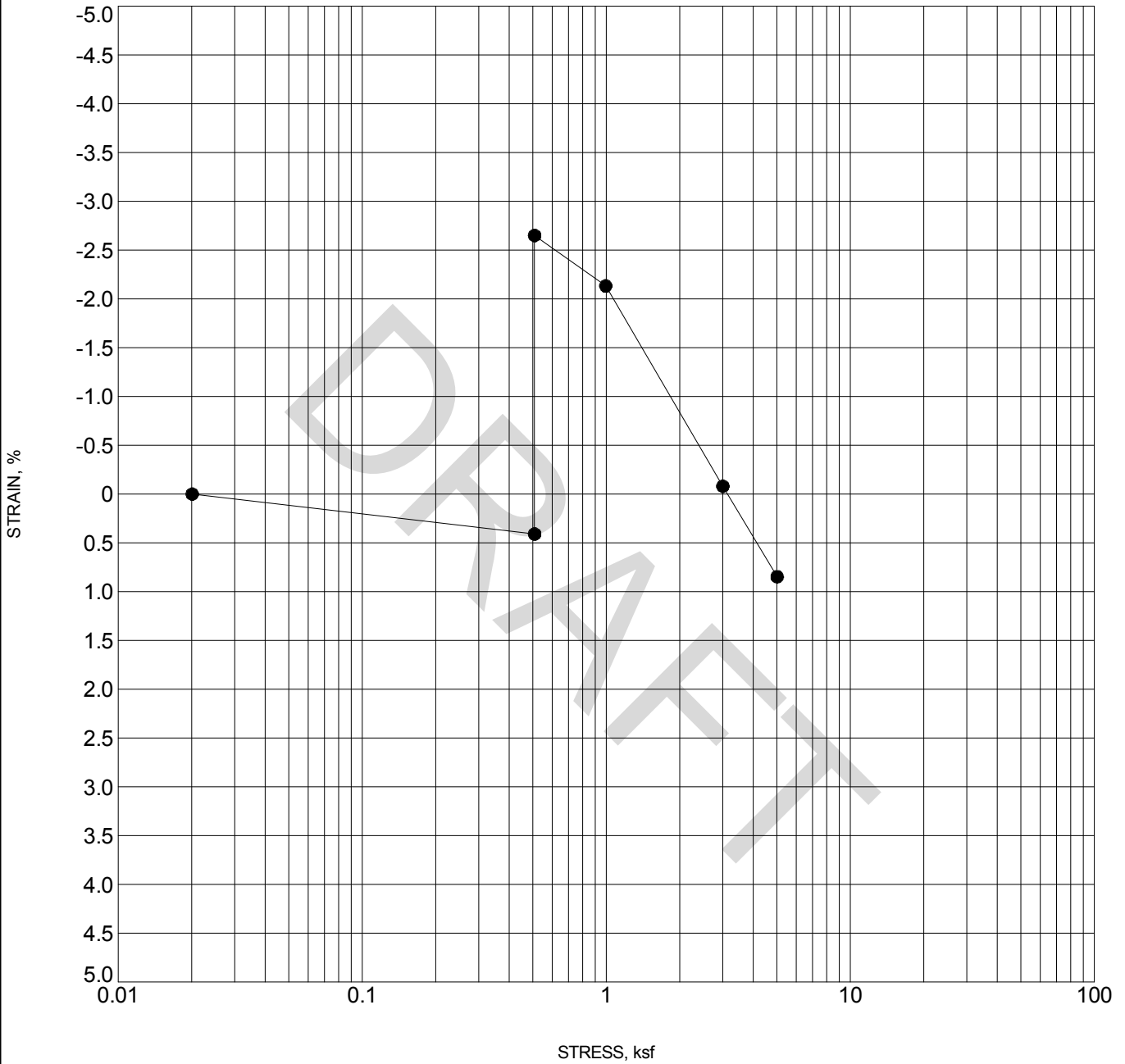


CLIENT J.F. Sato & Associates

PROJECT NAME US50 West - Task Order 4

PROJECT NUMBER 302.01

PROJECT LOCATION Purcell to Wills, Pueblo, CO



SWELL - STANDARD 302.01 US50.GPJ ROCKSOL TEMPLATE.GDT 7/19/13

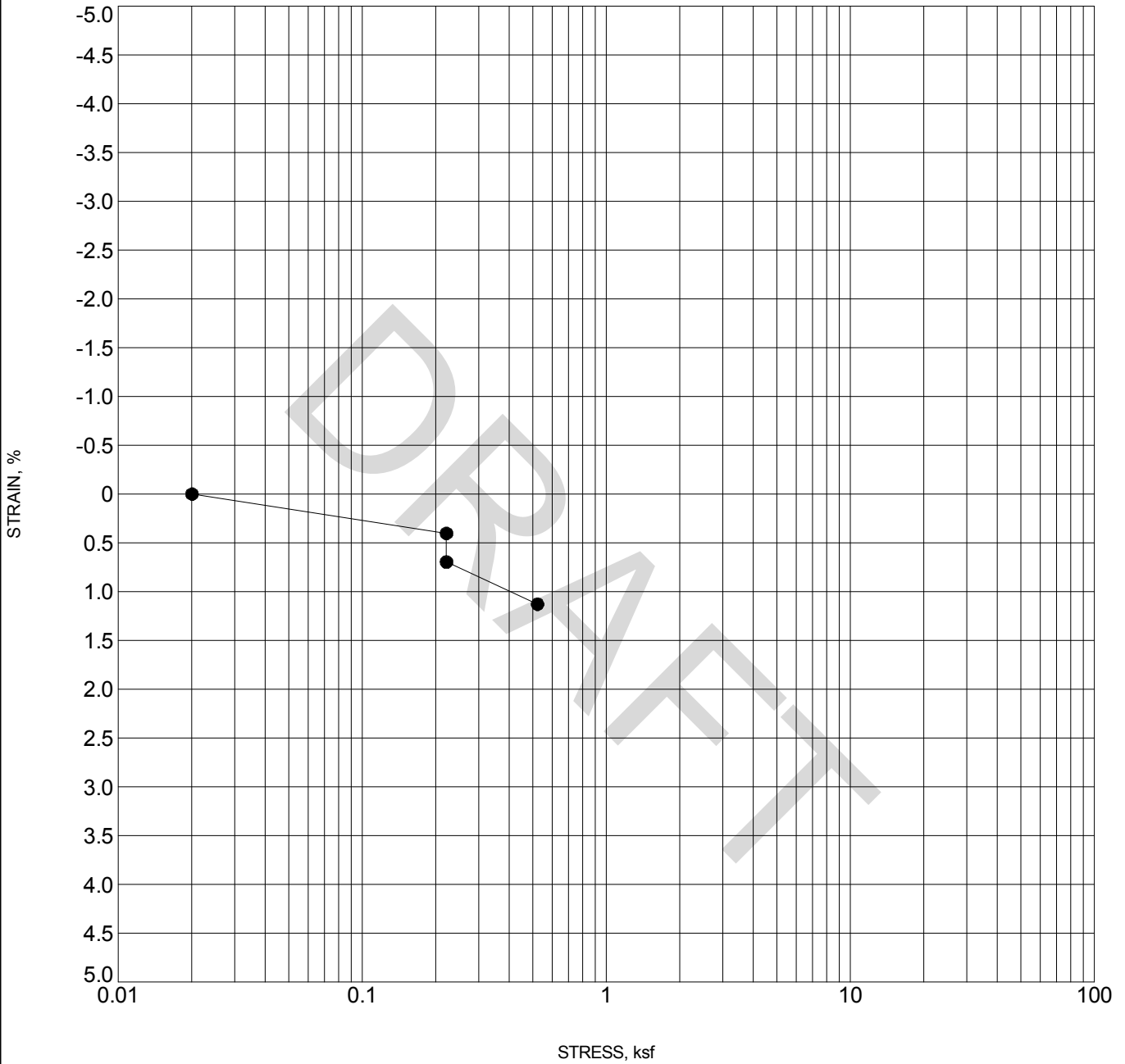
Specimen Identification	Classification	Swell/Consol. (%)	$\gamma_d$ (pcf)	MC%
● P-14      9	(Bedrock) clayey SANDSTONE	3.1	121.8	14.3

CLIENT J.F. Sato & Associates

PROJECT NAME US50 West - Task Order 4

PROJECT NUMBER 302.01

PROJECT LOCATION Purcell to Wills, Pueblo, CO



SWELL - STANDARD 302.01 US50.GPJ ROCKSOL TEMPLATE.GDT 7/19/13

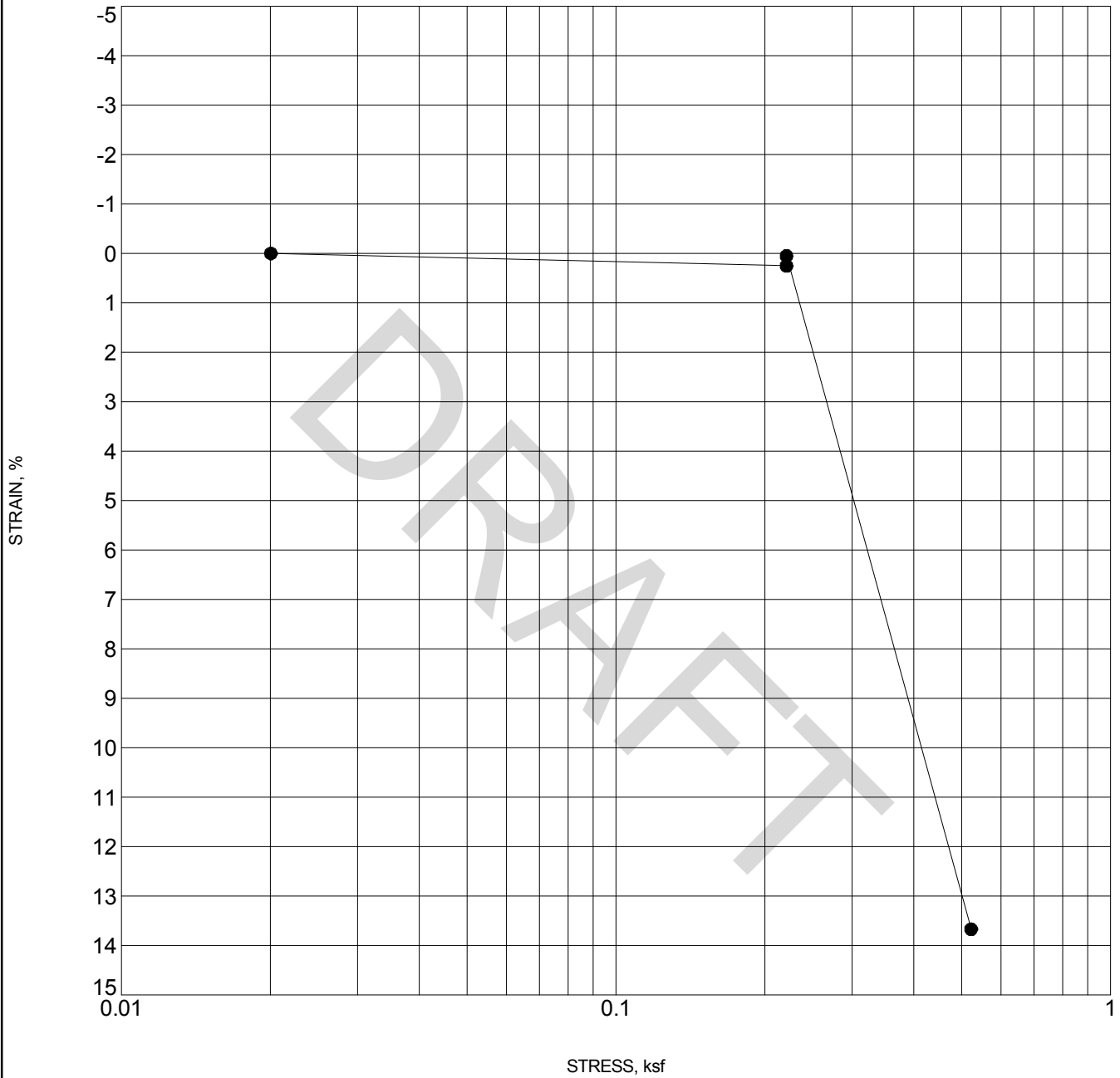
Specimen Identification	Classification	Swell/Consol. (%)	$\gamma_d$ (pcf)	MC%
● P-15      2	(Fill) silty SAND	-0.3	130.9	10.0

CLIENT J.F. Sato & Associates

PROJECT NAME US50 West - Task Order 4

PROJECT NUMBER 302.01

PROJECT LOCATION Purcell to Wills, Pueblo, CO



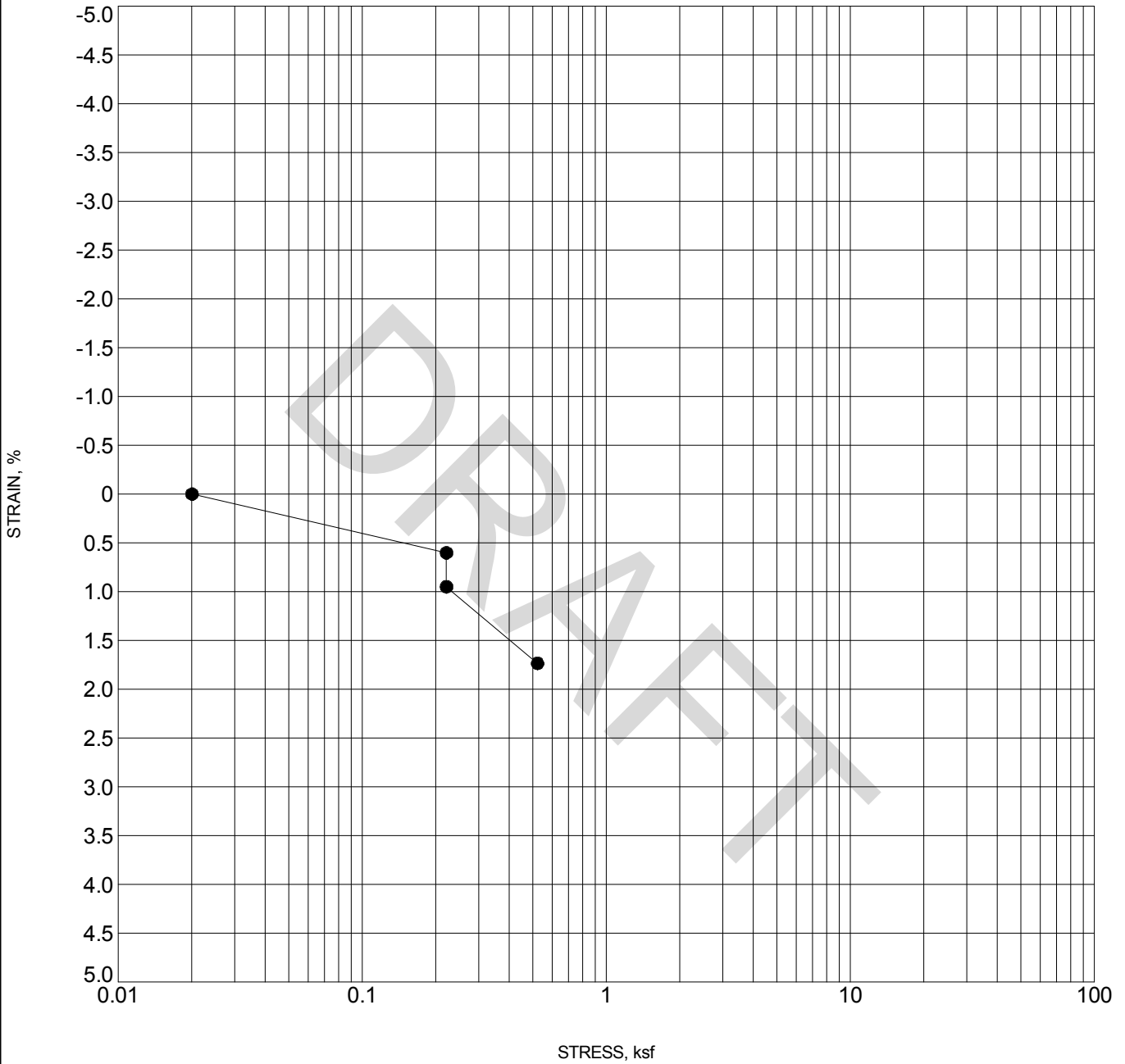
Specimen Identification	Classification	Swell/Consol. (%)	$\gamma_d$ (pcf)	MC%
● P-16      2	(Fill) sandy CLAY wihht silty SAND	0.2	119.4	15.4

CLIENT J.F. Sato & Associates

PROJECT NAME US50 West - Task Order 4

PROJECT NUMBER 302.01

PROJECT LOCATION Purcell to Wills, Pueblo, CO



SWELL - STANDARD 302.01 US50.GPJ ROCKSOL TEMPLATE.GDT 7/19/13

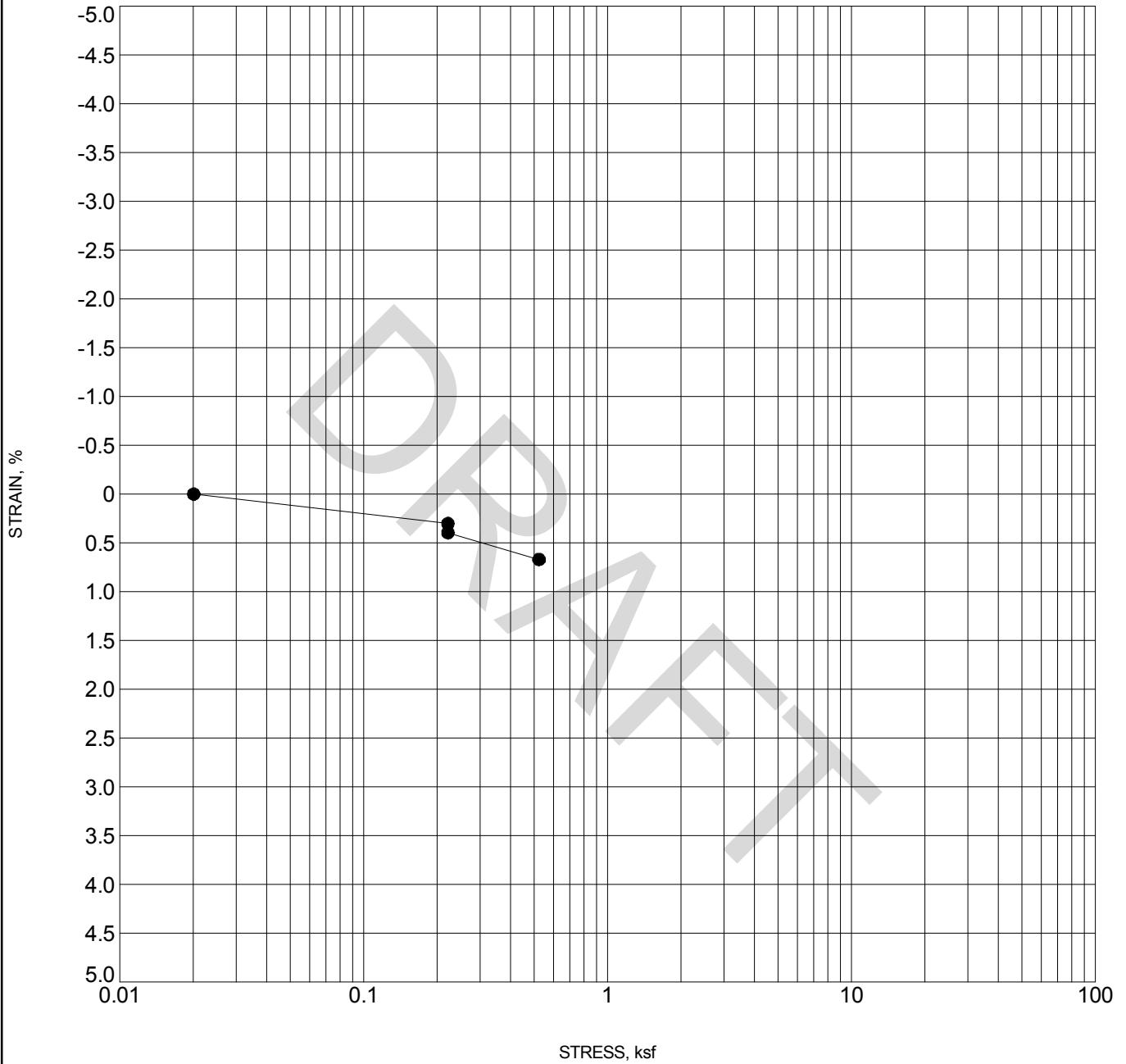
Specimen Identification	Classification	Swell/Consol. (%)	$\gamma_d$ (pcf)	MC%
● P-17      2	(Fill) sandy CLAY	-0.4	113.2	17.9

CLIENT J.F. Sato & Associates

PROJECT NAME US50 West - Task Order 4

PROJECT NUMBER 302.01

PROJECT LOCATION Purcell to Wills, Pueblo, CO



SWELL - STANDARD 302.01 US50.GPJ ROCKSOL TEMPLATE.GDT 7/19/13

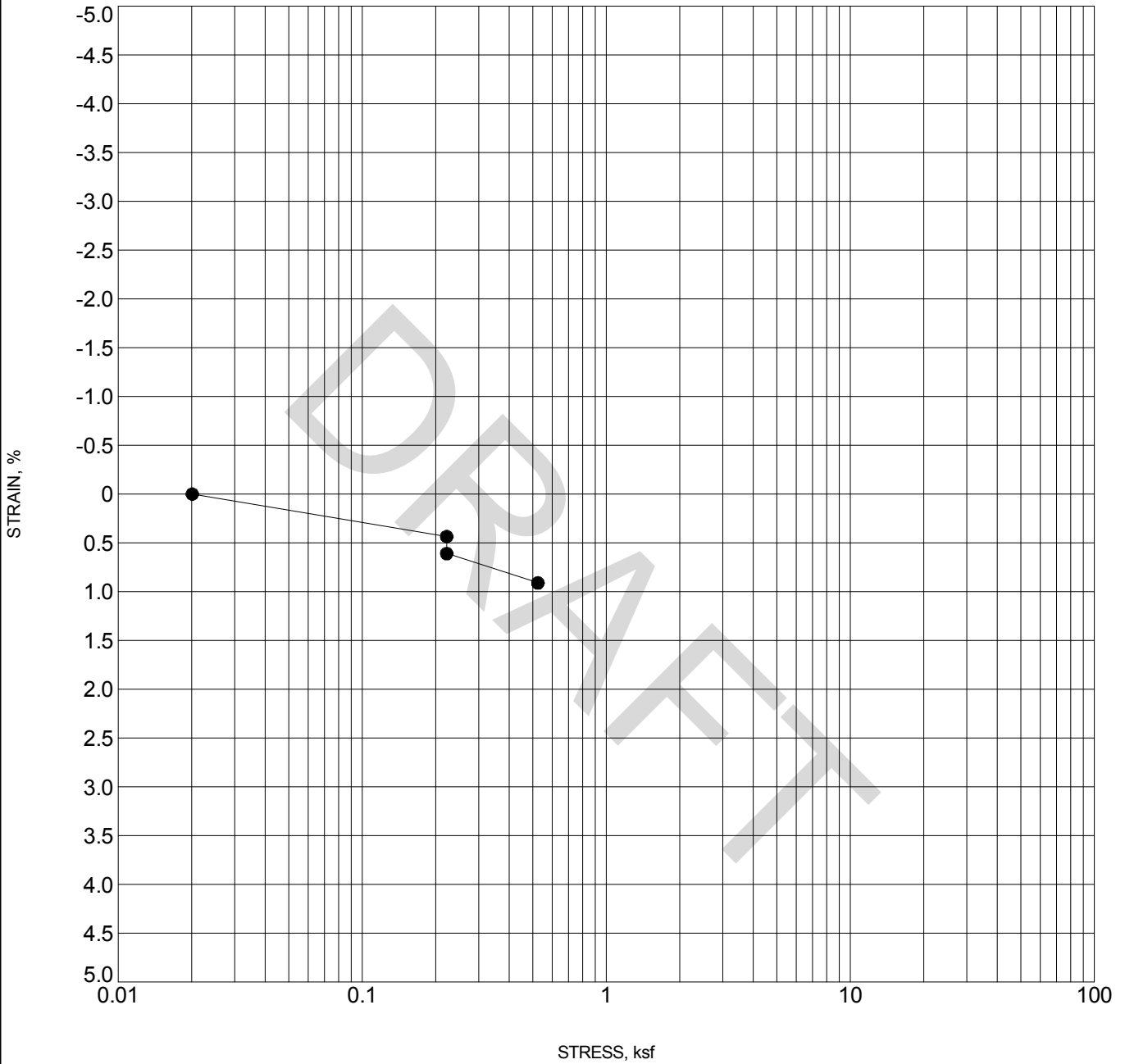
Specimen Identification	Classification	Swell/Consol. (%)	$\gamma_d$ (pcf)	MC%
● P-18      4	sandy CLAY	-0.1	107.7	18.0

CLIENT J.F. Sato & Associates

PROJECT NAME US50 West - Task Order 4

PROJECT NUMBER 302.01

PROJECT LOCATION Purcell to Wills, Pueblo, CO



SWELL - STANDARD 302.01 US50.GPJ ROCKSOL TEMPLATE.GDT 7/19/13

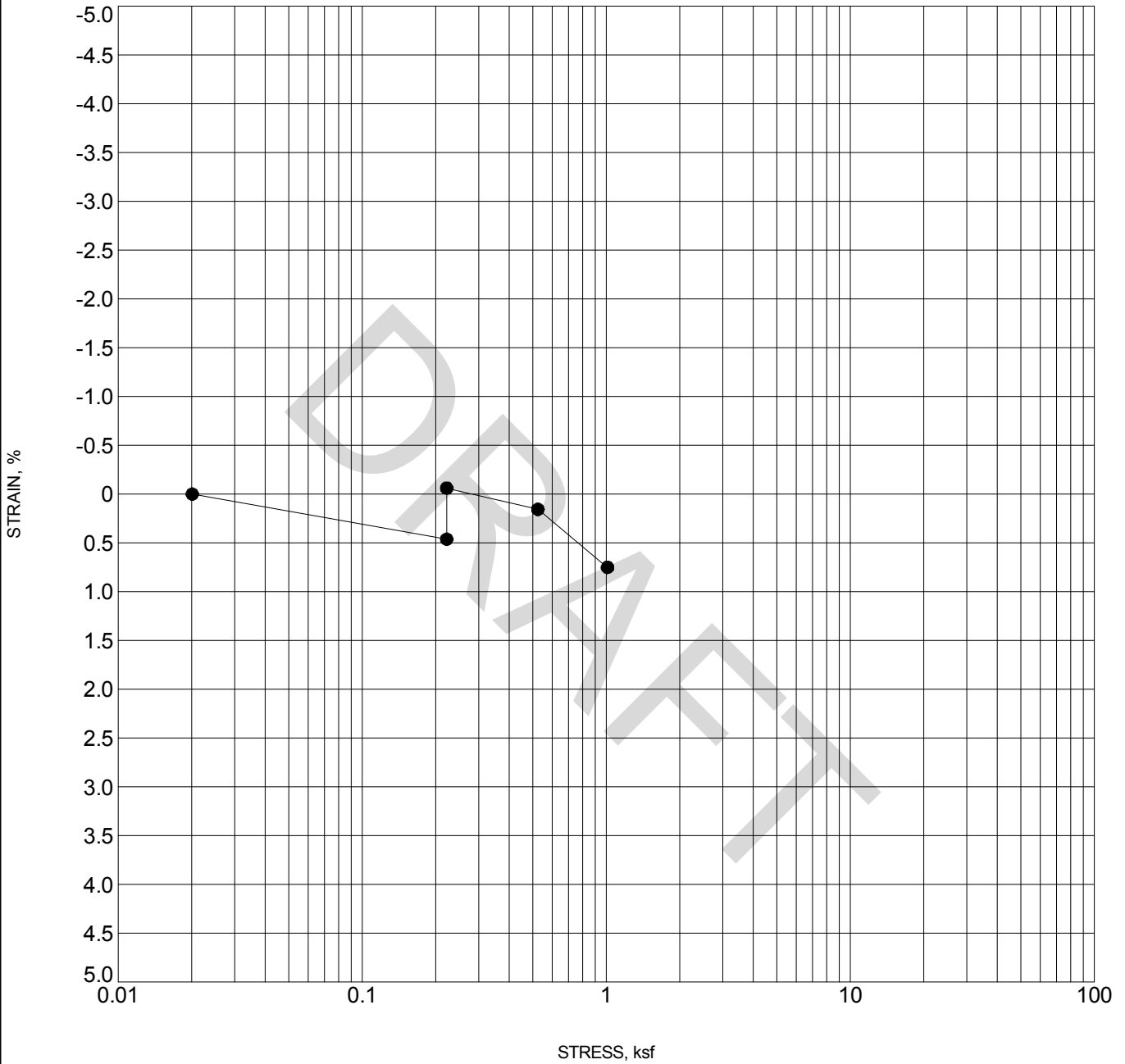
Specimen Identification	Classification	Swell/Consol. (%)	$\gamma_d$ (pcf)	MC%
● P-19      4	sandy CLAY	-0.2	111.1	17.3

CLIENT J.F. Sato & Associates

PROJECT NAME US50 West - Task Order 4

PROJECT NUMBER 302.01

PROJECT LOCATION Purcell to Wills, Pueblo, CO



SWELL - STANDARD 302.01 US50.GPJ ROCKSOL TEMPLATE.GDT 7/19/13

Specimen Identification	Classification	Swell/Consol. (%)	$\gamma_d$ (pcf)	MC%
● P-20                      4	<b>sandy CLAY</b>	<b>0.5</b>	<b>111.0</b>	<b>17.3</b>

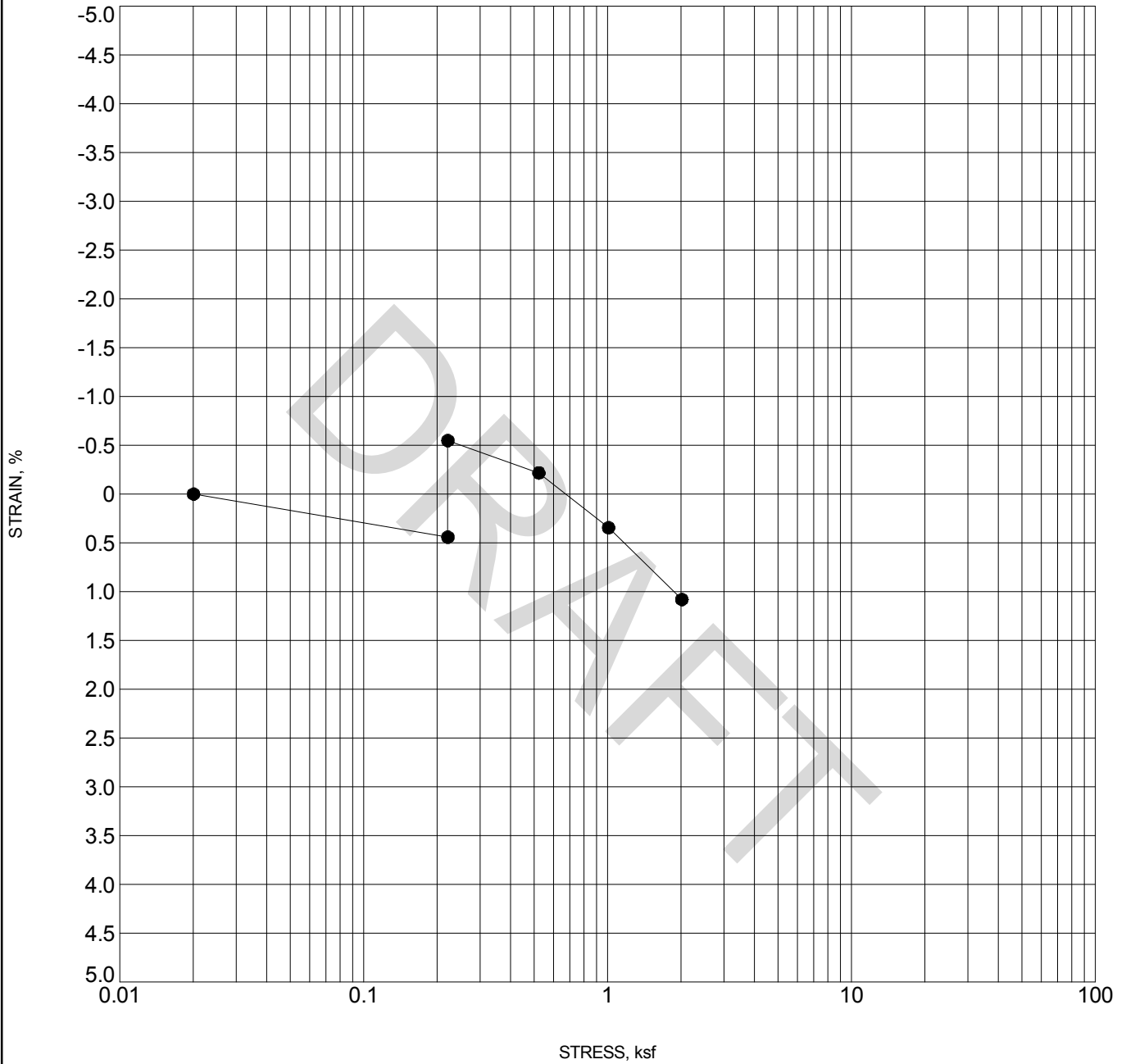


CLIENT J.F. Sato & Associates

PROJECT NAME US50 West - Task Order 4

PROJECT NUMBER 302.01

PROJECT LOCATION Purcell to Wills, Pueblo, CO



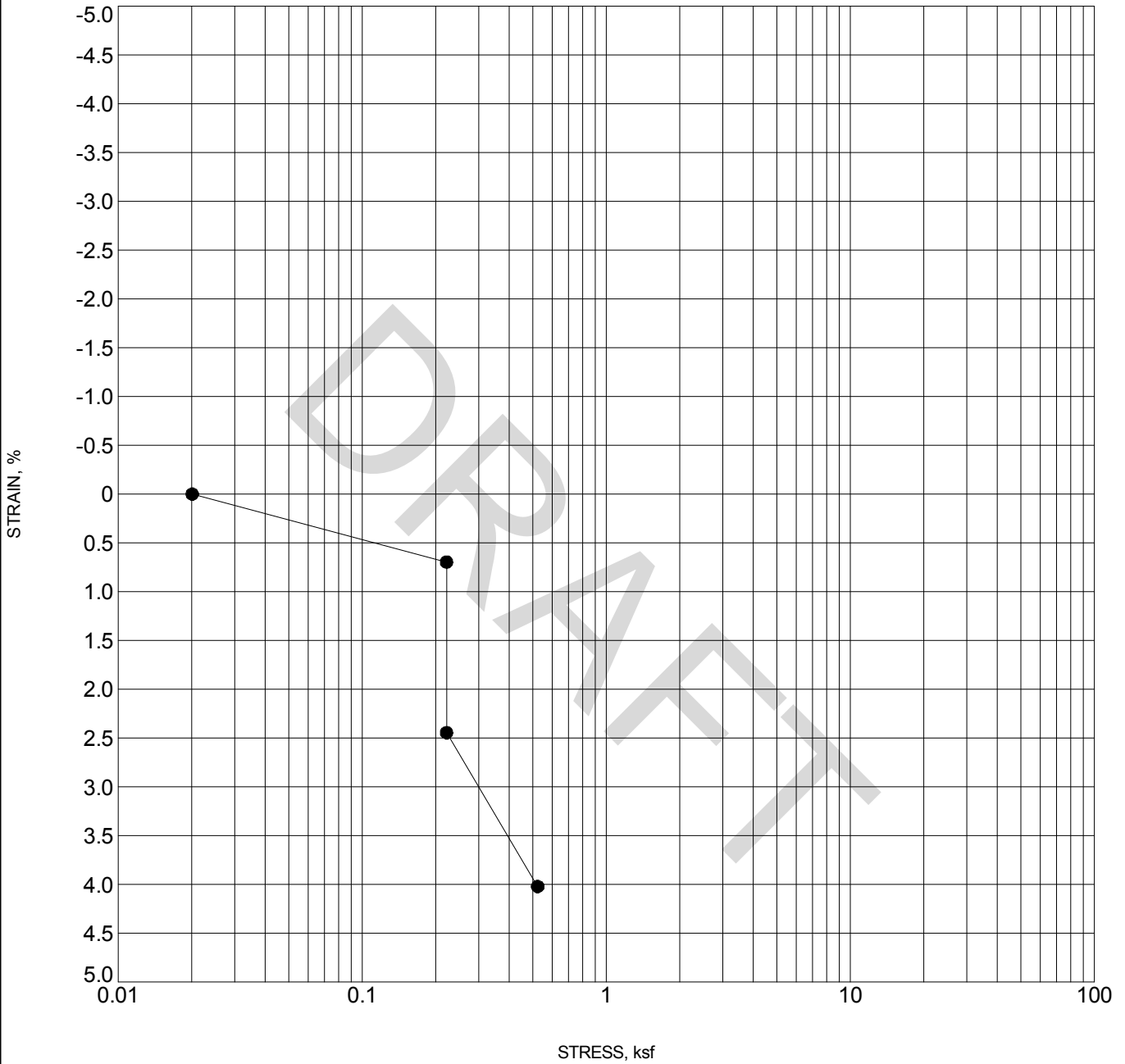
Specimen Identification	Classification	Swell/Consol. (%)	$\gamma_d$ (pcf)	MC%
● P-21      2	(Bedrock) CLAYSTONE	1.0	124.2	11.7

CLIENT J.F. Sato & Associates

PROJECT NAME US50 West - Task Order 4

PROJECT NUMBER 302.01

PROJECT LOCATION Purcell to Wills, Pueblo, CO



SWELL - STANDARD 302.01 US50.GPJ ROCKSOL TEMPLATE.GDT 7/19/13

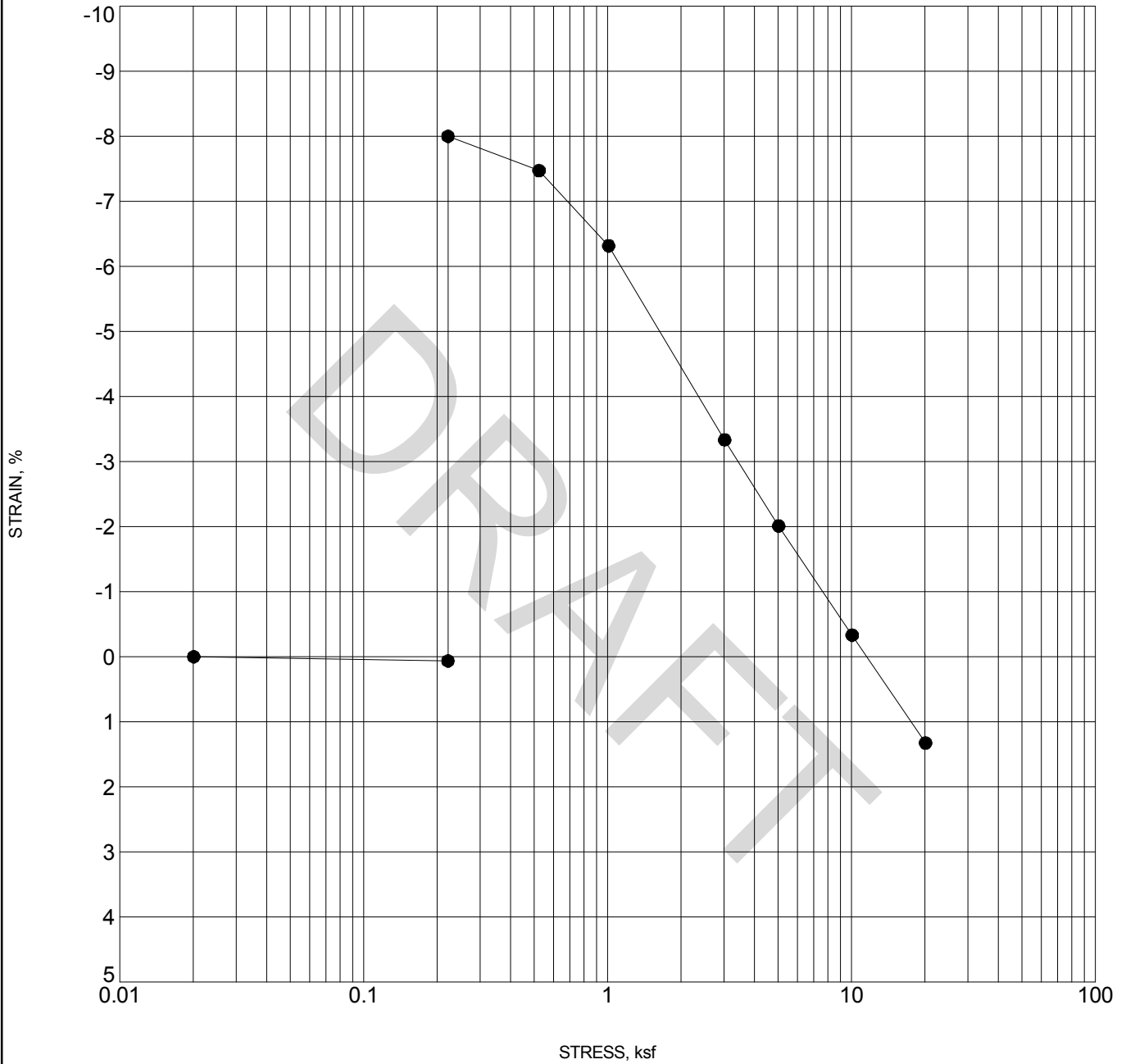
Specimen Identification	Classification	Swell/Consol. (%)	$\gamma_d$ (pcf)	MC%
● P-22      2	<b>sandy CLAY</b>	<b>-1.8</b>	<b>111.1</b>	<b>8.3</b>

CLIENT J.F. Sato & Associates

PROJECT NAME US50 West - Task Order 4

PROJECT NUMBER 302.01

PROJECT LOCATION Purcell to Wills, Pueblo, CO



SWELL - STANDARD 302.01 US50.GPJ ROCKSOL TEMPLATE.GDT 7/19/13

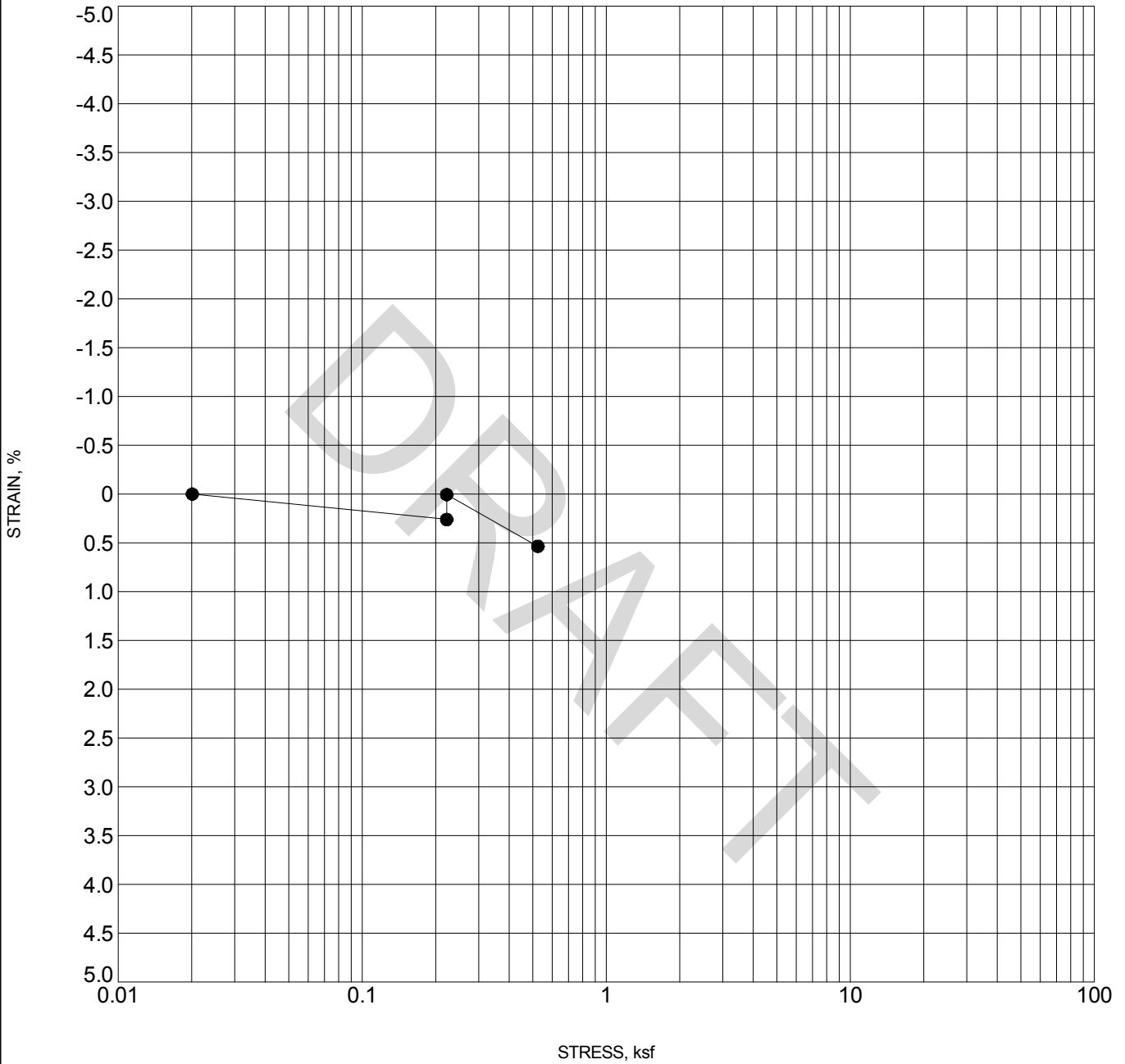
Specimen Identification	Classification	Swell/Consol. (%)	$\gamma_d$ (pcf)	MC%
● P-22      4	(Bedrock) CLAYSTONE	8.1	124.2	12.7

CLIENT J.F. Sato & Associates

PROJECT NAME US50 West - Task Order 4

PROJECT NUMBER 302.01

PROJECT LOCATION Purcell to Wills, Pueblo, CO



SWELL - STANDARD 302.01 US50.GPJ ROCKSOL TEMPLATE.GDT 7/19/13

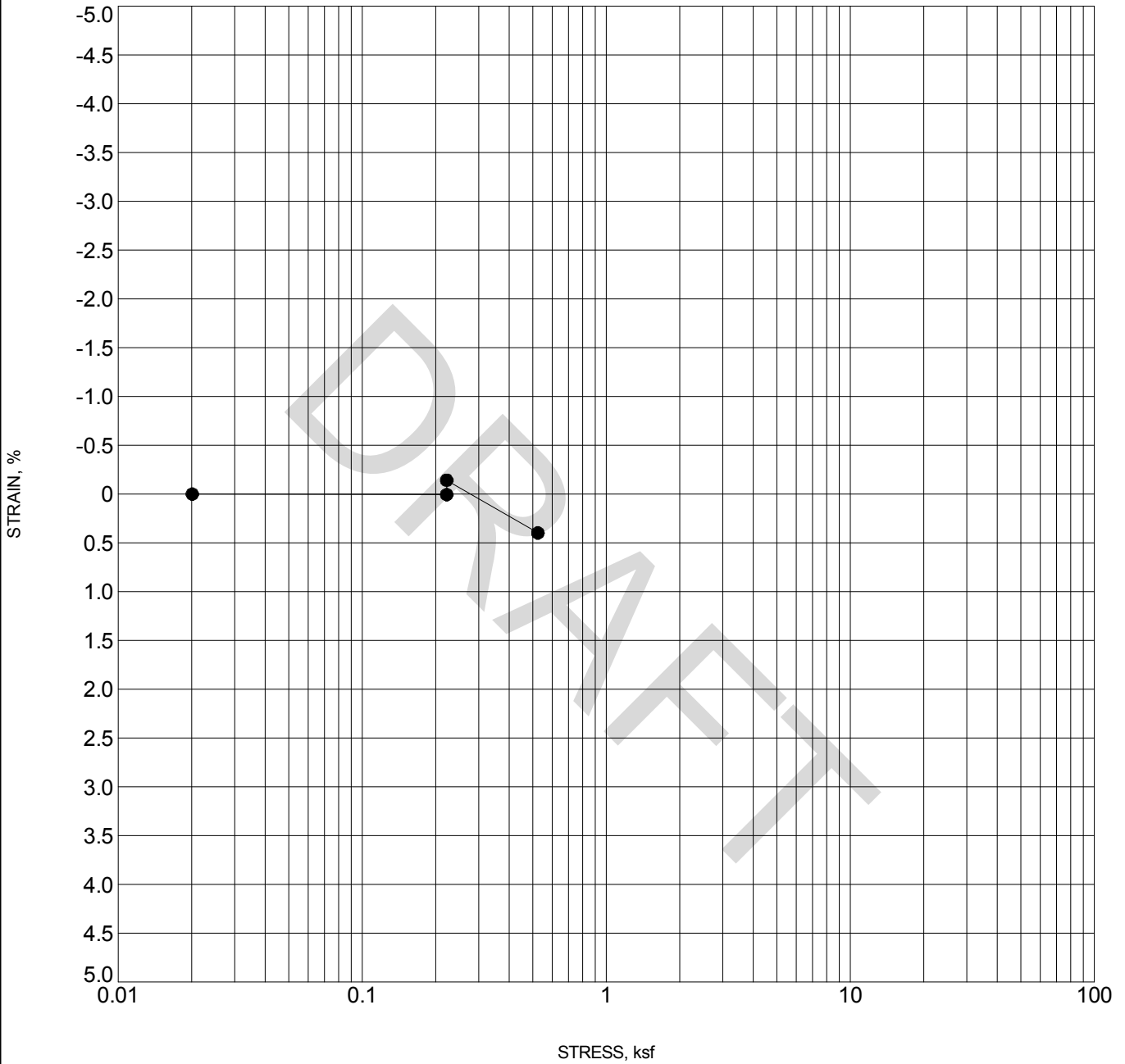
Specimen Identification	Classification	Swell/Consol. (%)	$\gamma_d$ (pcf)	MC%
● P-23      2	(Bedrock) SHALE	0.3	127.3	8.1

CLIENT J.F. Sato & Associates

PROJECT NAME US50 West - Task Order 4

PROJECT NUMBER 302.01

PROJECT LOCATION Purcell to Wills, Pueblo, CO



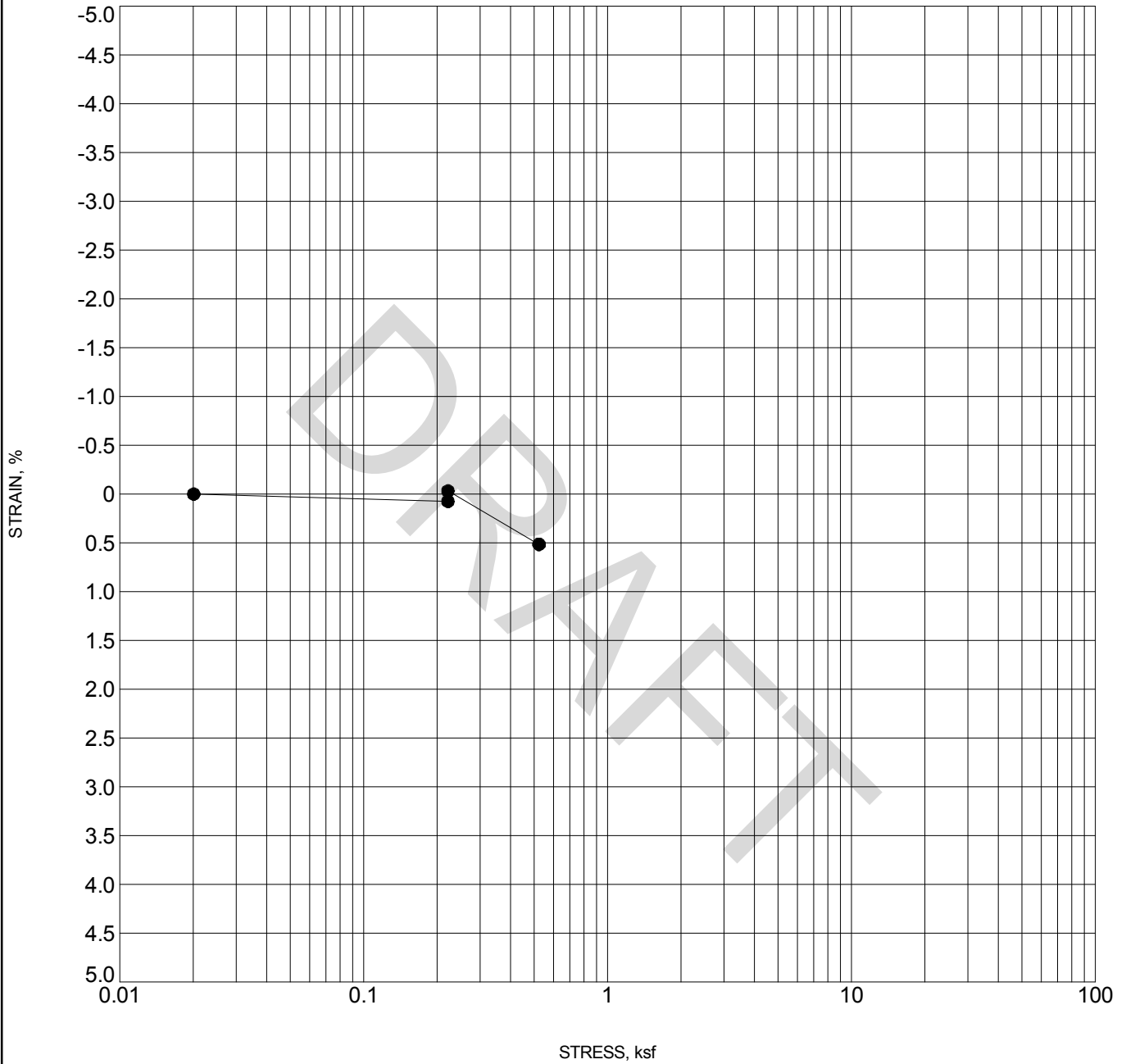
Specimen Identification	Classification	Swell/Consol. (%)	$\gamma_d$ (pcf)	MC%
● P-23      4	(Bedrock) SHALE	0.2	126.1	10.4

CLIENT J.F. Sato & Associates

PROJECT NAME US50 West - Task Order 4

PROJECT NUMBER 302.01

PROJECT LOCATION Purcell to Wills, Pueblo, CO



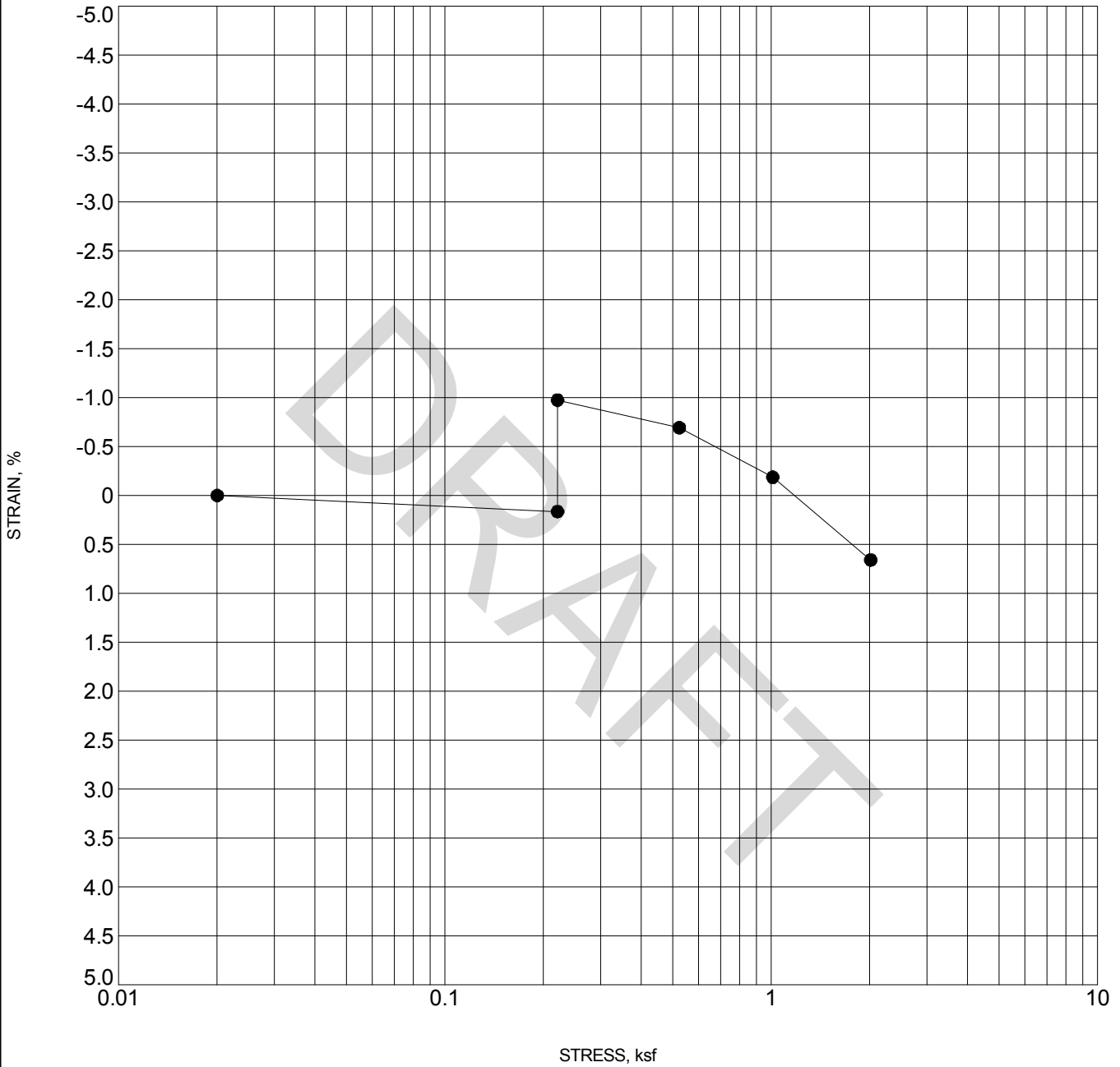
Specimen Identification	Classification	Swell/Consol. (%)	$\gamma_d$ (pcf)	MC%
● RW-1 4	(Bedrock) clayey SANDSTONE	0.1	110.0	14.8

CLIENT J.F. Sato & Associates

PROJECT NAME US50 West - Task Order 4

PROJECT NUMBER 302.01

PROJECT LOCATION Purcell to Wills, Pueblo, CO



SWELL - STANDARD 302.01 US50.GPJ ROCKSOL TEMPLATE.GDT 7/19/13

Specimen Identification	Classification	Swell/Consol. (%)	$\gamma_d$ (pcf)	MC%
● RW-2      4	<b>SAND, clayey</b>	<b>1.1</b>	<b>105.3</b>	<b>23.2</b>



## APPENDIX C

### SUMMARY OF GRADATION SIZE DISTRIBUTIONS APPLICABLE FOR SCOUR ANALYSIS

DRAFT

**CLIENT** J.F. Sato & Associates

**PROJECT NAME** US50 West - Task Order 4

**PROJECT NUMBER** 302.01

**PROJECT LOCATION** Purcell to Wills, Pueblo, CO

Borehole	Depth (ft)	Elevation (ft)	Liquid Limit	Plastic Limit	Plasticity Index	%<#200 Sieve	Classification		D95 (mm)	D60 (mm)	D50 (mm)	D30 (mm)
							USCS	AASHTO				
B-2	0-4	4767.1	26	17	9	51	SANDY LEAN CLAY (CL)	A-4 (2)	4.357	0.159	Note 1	Note 1
B-3	0-4	4765.9	23	14	9	14	CLAYEY SAND with GRAVEL (SC)	A-2-4 (0)	8.649	4.395	3.419	2.068
B-6	0-4	4766.1	29	14	15	60	SANDY LEAN CLAY (CL)	A-6 (6)	4.169	Note 1	Note 1	Note 1
B-6	5-8	4761.1	NP	NP	NP	5	WELL-GRADED SAND with GRAVEL (SW)	A-1-a (0)	8.703	4.706	3.777	2.433
B-10	0-4	4792.5	29	14	15	46	CLAYEY SAND (SC)	A-6 (3)	7.184	0.245	0.1	Note 1
C-1	0-42"	4764.0	23	15	8	15	CLAYEY SAND with GRAVEL (SC)	A-2-4 (0)	10.605	1.94	1.307	0.489
C-1	3.5-4	4760.5	35	17	18	70	SANDY LEAN CLAY (CL)	A-6 (11)	4.155	Note 1	Note 1	Note 1
C-2	0-0.5	4763.0	NP	NP	NP	22	SILTY SAND with GRAVEL (SM)	A-1-b (0)	11.554	3.508	2.307	0.529
C-2	0.5-1.5	4762.5	31	17	14	96	LEAN CLAY (CL)	A-6 (13)	Note 1	Note 1	Note 1	Note 1
C-2	1.5-2	4761.5	NP	NP	NP	18	SILTY SAND with GRAVEL (SM)	A-1-b (0)	11.785	4.322	2.995	1.185

Note 1: Diameter less than 0.075 mm (<#200 Sieve).