


TX 71:1/1926

c.1

COLORADO STATE PUBLICATIONS LIBRARY  
 UCB6773.10/GD-22 c.2 local  
 Northern Libraries/Twelfth Northern Libr



3 1799 00010 4406

FIFTEENTH ANNUAL  
 REPORT

OF THE

Colorado Tax Commission

TO THE

Governor, Treasurer and  
 Legislature

1926



EDWARD B. MORGAN,  
 Chairman }  
 CELSUS P. LINK } Commissioners  
 J. ROLAND SEAMAN }

SHELDON E. TUCKER, Secretary

THE BRADFORD-ROBINSON PTG. CO.  
 DENVER, COLORADO  
 1926

FIFTEENTH ANNUAL  
REPORT

OF THE

Colorado Tax Commission

TO THE

Governor, Treasurer and  
Legislature

1926



EDWARD B. MORGAN,  
Chairman }  
CELSUS P. LINK } Commissioners  
J. ROLAND SEAMAN }

SHELDON E. TUCKER, Secretary

## Letter of Transmittal

---

Denver, Colorado, December 15, 1926.

To the HON. CLARENCE J. MORLEY, Governor; HON. WILLIAM D. MacGINNIS, Treasurer, and the Legislature of Colorado:

In compliance with Section 43 of Chapter 216, of the Session Laws of 1911, the Colorado Tax Commission herewith submits its annual report for the year 1926.

EDWARD B. MORGAN,  
Chairman,

CELSUS P. LINK,

J. ROLAND SEAMAN,  
Commissioners.

## Fifteenth Annual Report OF THE COLORADO TAX COMMISSION TO THE Governor, Treasurer and Legislature

---

In our last annual report we related the efforts that were being made by the County Assessors, the County Commissioners and others interested to preserve this Commission from the effects of the veto, by the Governor, of the salaries of our Secretary and our only Field Deputies. It will be recalled that the Standing Committee of the County Assessors' Association had proposed to raise, by voluntary subscriptions from the counties and others, a sum sufficient to pay these three salaries for the biennial term, or until such time as the Legislature should restore their salaries by confirming the appropriations made. The subscriptions were proposed to be made in proportion to each county's assessed valuation. This was done, and the result has been more successful than the most optimistic hoped for. It was expected that some counties might, for one reason or another, decline or refuse to meet their quota, but up to date 62 of the 63 counties in the State have paid their assessments in full. We cannot help but see, in this all but unanimous movement, an evidence of appreciation on the part of county officials of the necessity and desirability of the work which the Tax Commission is trying to do.

A bill will be introduced in the forthcoming legislature to reimburse the counties for the moneys thus advanced, and there should be no question about favorable action thereon, as the counties ought not to be expected to pay the salaries of State employees.

### STATE VALUATION

The valuation of all taxable property in the State, for 1926, was certified by this Commission as \$1,546,830,046. This is an increase of \$6,097,559, or approximately .39% over the corrected valuation for 1925.

The continued depression in the farming industry in practically all its branches is indicated by the fact that for the sixth successive year there is a decline in the assessed valuation of both irrigated and dry farming lands. The details of these decreases will be seen in the following table:

## IRRIGATED LANDS

Year	Valuation	Decrease
1921.....	\$191,430,830	\$.....
1922.....	187,374,129	4,056,701
1923.....	182,464,456	4,909,673
1924.....	179,340,422	3,124,034
1925.....	173,219,787	6,120,635
1926.....	171,002,084	2,217,703
Total decrease in valuation, 1921 to 1926.....		\$20,428,746

## DRY FARM LANDS

Year	Valuation	Decrease
1921.....	\$178,472,625	\$.....
1922.....	168,490,955	9,981,670
1923.....	160,849,586	7,641,369
1924.....	151,164,956	9,684,630
1925.....	150,057,870	1,107,086
1926.....	147,264,503	2,793,367
Total decrease in valuation, 1921 to 1926.....		\$31,208,122

The average value per acre of irrigated lands has decreased from \$83.45 in 1921 to \$76.87 in 1926, or \$6.58 per acre.

The average value per acre of dry farm lands has decreased from \$15.91 in 1921 to \$12.84 in 1926, or \$3.07 per acre.

And during these same years there has been an unbroken annual increase in the assessed value of improvements on town and city lots, as will be seen by the next table:

## IMPROVEMENTS ON TOWN AND CITY LOTS

Year	Valuation	Increase
1921.....	\$236,961,874	\$.....
1922.....	247,224,253	10,262,379
1923.....	263,890,900	16,666,647
1924.....	277,919,712	14,028,812
1925.....	296,255,722	18,336,010
1926.....	317,769,634	21,513,912
Total increase in valuation, 1921 to 1926.....		\$80,807,760

The following table, showing increases or decreases in 1926 with respect to certain other classes of property and as compared with 1925, will be interesting:

	Decrease in Number	Decrease in Valuation
Horses.....	11,748	\$ 613,661
Range Cattle.....	76,821	928,332
Milch Cows.....	235	6,633*
Total.....	88,804	\$1,535,360
	Increase in Number	Increase in Valuation
Sheep.....	154,331	\$1,232,509
Autos and Trucks.....	16,899	1,261,576†

\* Increase. † Decrease.

Twenty-seven counties in the State showed an increased valuation and thirty-six a decrease.

As for the assessed valuation of railroads, public utilities and the like, there was a reduction of \$1,448,160—from \$227,387,440 to \$225,939,280. This loss is nearly all accounted for by the loss of two public utilities heretofore assessed at \$1,150,000 which went into municipal ownership.

## COUNTY INVESTIGATIONS

In attempting to comply with the requirements of the statutes, that at least one-half of the counties shall be visited annually by some member of the Commission, there were forty counties so visited.

Investigations were made by our two field deputies in fifty-seven counties. Of these, sixteen counties were visited three times, two counties four times, five counties five times, one county seven times, and one county nine times.

In the very nature of things, with so much territory to cover, and with so many problems to solve, this branch of our work can not be satisfactorily done with our present inadequate force.

## LITIGATION

The only case of any importance in which the Tax Commission was actively engaged, during the year, was in the District Court of Douglas County, in which a large taxpayer appealed from the assessor's valuation of a considerable tract of land. The attorney general's office intervened and engaged in the trial, and the State and the county prevailed.

## APPLICATIONS FOR INCREASES OF LEVY

Under authority of Sections 7204-7220 inclusive, Compiled Laws of 1921, 35 counties applied during the year for authority to increase their levies over the limitations provided by the statutes cited above. Similar applications were made by 374 school districts and by 15 cities and towns.

With the small force available to this Commission, its actions in these applications are necessarily more or less perfunctory, as it is impossible for us to examine into the needs of these taxing districts as contemplated by the statutes. The application of School District No. 1 of Denver, was very thoroughly gone into, as we were on the ground, and the resultant saving to the taxpayers is illustrative of what might have been done in other parts of the State if we were supplied with the proper machinery.

## GENERAL PROPERTY TAX AND INCOME TAX

This Commission takes occasion to reiterate its views that the general property tax is archaic and vicious in that it assumes that each class of property is alike in its capability of producing revenue, thus resulting in the placing of burdens on non-revenue producing property on a parity of the revenue producing classes.

We have before stated that the home-owner, while occupying that home which yields him no revenue other than his saving in

rent, is compelled to bear as heavy a burden as the owner of property from which an income is derived. This is also true of the farmer, whose lands must, under the law, be valued at actual value, even though, in the extreme hazards of his undertaking, he has failed to get a crop and has derived no revenue from his property.

From the evils of the general property tax there will be no escape until the list of property improperly exempted from taxation is curtailed. The list of exempted property is steadily increasing, and if this tendency continues, it is inevitable that the burden will finally fall upon the owners of realty and the improvements thereon.

Real estate, utility corporations, live stock and merchandise are paying over ninety per cent of our total tax. This is not just and the present system will sooner or later reach the breaking point. Years of experience by every state in the nation have conclusively demonstrated that a success can not be made of trying to tax money, notes, bank deposits, stock, bonds and other intangibles under the general property tax system. Experience has likewise demonstrated that an income tax for all purposes is the only rational solution of the problem.

Of all systems, the income tax system is by far the fairest. It affords the exact tax-paying ability, and when levied, a reasonable amount is scarcely felt by the taxpayer. Many foreign countries have realized this condition and are depending chiefly upon income taxes. Our Federal government and several of our states have adopted income systems.

A bill will be before the Legislature, providing for an income tax, and this Commission again expresses its hope that the Legislature will seriously consider adopting provisions to lay this just and proper tax upon all individuals and corporations which now entirely escape taxation.

An income tax, however, requires considerable machinery for its proper enforcement, and it would be worse than useless to have such a law on the statute books unless a more liberal attitude was shown to the administering body than is now manifested towards this Commission.

These recommendations merely reiterate what has already been set forth in our First Annual Report for 1912, and our Eleventh Annual Report for 1922.

A partial solution of this problem may perhaps be found by favorable action on a bill which will be introduced, providing for a levy of three mills on intangibles.

#### REVENUE AND EXPENSES

It is a well recognized fact that those departments and bureaus of the State which make the actual collection of taxes, imports, fines and fees have no difficulty in being provided with all and sometimes more than the force needed for such collection. This Commission, while it does not actually take in the money, lays the foundation for the principal revenue of not only the State, but much of that which goes to the counties, municipalities and school districts. For the year 1926 the taxes from property solely under its

jurisdiction amounted to approximately \$6,788,000, or about one-seventh of all the revenue derived by taxation from all property assessed in the State. In other words, the revenue derived from corporations in taxes assessed by this Commission amounts to more than a million dollars more than the entire revenue derived by the State from its levy on all the taxable property in the State. This could undoubtedly be greatly increased if we were given the appropriation befitting the importance of the work involved. It has often been said that for every additional dollar allowed this Commission for salaries and expenses, there could easily be at least two dollars additional returned to the State. For all salaries, traveling and incidental expenses, supplies, etc., our annual appropriation is approximately \$22,000 a year. With this inadequate fund we not only lay the foundation for the collection of six and three quarters million dollars, but must cover the State in our supervision over sixty-three assessors, and do a vast amount of clerical and detail work required by the statutes. Our only two field deputies are paid only \$1,500 a year and save the State many times their salaries by their work in the field, in working with the county assessors in placing omitted and under-assessed property on the tax rolls. More field deputies, and at living salaries, would save much more. Men of the ability and experience necessary to properly and effectively do this work can not be attracted or held by the present meager salaries. And even with our present inadequate force, our expense fund has never been sufficient to cover the counties as required by the statutes, even when done in a hurried and ineffective way.

#### CONFERENCES OF COUNTY ASSESSORS

The annual conference of this Commission with county assessors, required by law, was held in Denver in January, and was attended by sixty-two of the sixty-three assessors. These conferences are now generally recognized as of the greatest help and importance to both the Commission and the assessors and consequently to the best interests of the State at large. They are of especial importance in the years when newly elected and inexperienced assessors appear.

In addition to the general conference, there were held district meetings for various subdivisions of the State, at Alamosa, Durango, Grand Junction, Pueblo and Denver.

#### STATE BOARD OF EQUALIZATION

The State Board of Equalization ordered valuations certified to it by this Commission to be reduced as follows:


Public Service Company.....	\$2,342,600
Great Western Sugar Company.....	950,000
American Beet Sugar Company.....	189,901
Holly Sugar Company.....	50,000
Sugar per bag 25c.....	536,895
E. I. Du Pont de Nemours Powder Co...	117,250
Colorado Fuel & Iron Co.....	173,030
Colorado Milling and Elevator Co.....	99,600
	<hr/>
	\$4,459,276

It is interesting to note that, in fourteen years, the Board has lowered this Commission's valuations on Public Utilities, Railroads, and other like corporations, approximately \$30,667,810.00. This, translated into taxes, means a loss to the State, counties, municipalities and school districts of nearly \$1,000,000. In all that time not a single increase in valuations has been made or ordered. And, with one exception, all its reductions have been given to corporate property. In other words, its equalization has been 100% downward and confined to corporations.

#### LEGISLATION

It seems superfluous to report our recommendations for legislation which have already, on several occasions, been set out in full. In addition to what has already been said herein, we respectfully refer to our Seventh Annual Report for 1918, in which we made a number of specific suggestions.

Showing amount of revenue, totaling \$45,190,471.57, as derived from direct taxation in the State of Colorado, for the year 1926, levied on a total assessed valuation of \$1,546,830,046.00 and distributed to State, counties, roads, schools and municipalities.



### ASSESSMENT OF ALL PROPERTIES UNDER THE JURISDICTION OF THE COMMISSION FOR THE YEAR 1926

RAILROAD COMPANIES

ATCHISON, TOPEKA & SANTA FE RAILWAY COMPANY

County	Mileage	Rate Per Mile	Valuation
Arapahoe	7.27	\$38,861	\$ 282,520
Bent	77.59	38,861	3,015,220
Denver	6.56	38,861	254,930
Douglas	36.63	38,861	1,423,470
El Paso	47.96	38,861	1,863,760
Fremont	24.04	38,861	934,220
Las Animas	60.99	38,861	2,370,130
Otero	92.40	38,861	3,590,750
Prowers	80.58	38,861	3,131,410
Pueblo	71.60	38,861	2,782,440
Totals	505.62		\$19,648,850

CHICAGO, BURLINGTON & QUINCY RAILROAD COMPANY

County	Rolling Stock Mileage	Main Track Mileage	Rate Per Mile	Valuation
Adams	20.29		\$49,201	\$ 998,310
Adams, via C. & S.	4.94		8,000	39,520
Boulder	21.78		49,201	1,071,620
Boulder, via C. & S.			8,000	5,600
Denver	.70	6.24	49,201	307,030
Jefferson, via C. & S.	5.71		8,000	45,680
Logan		80.12	49,201	3,942,010
Logan, via U. P.	17.79		8,000	142,320
Morgan		49.10	49,201	2,415,800
Morgan, via U. P.	3.10		8,000	24,800
Phillips		36.30	49,201	1,786,020
Sedgwick		.88	49,201	43,300
Washington		37.55	49,201	1,847,520
Washington, via U. P.	2.78		8,000	22,240
Weld		102.62	49,201	5,049,040
Yuma		40.51	49,201	1,993,150
Totals	35.02	395.39		\$19,733,960

CHICAGO, ROCK ISLAND & PACIFIC RAILWAY COMPANY

County	Rolling Stock Mileage	Main Track Mileage	Rate Per Mile	Valuation
Adams, via U. P.	27.19		\$ 4,187	\$ 113,840
Arapahoe, via U. P.	25.97		4,187	108,730
Denver, via U. P.	6.79		4,187	28,430
Elbert, via U. P.	28.43		4,187	119,030
Elbert		27.99	35,824	1,002,710
El Paso		47.11	35,824	1,687,650
Kit Carson		60.18	35,824	2,155,870
Lincoln		30.57	35,824	1,095,130
Lincoln, via U. P.	1.40		4,187	5,850
Totals	89.78	165.85		\$ 6,317,240

COLORADO RAILROAD COMPANY

County	Mileage	Rate Per Mile	Valuation
Boulder	.92	\$28,998	\$ 26,690
Douglas	3.76	28,998	109,040
Huerfano	24.04	28,998	697,110
Larimer	48.86	28,998	1,416,850
Pueblo	23.79	28,998	689,870
Weld	7.12	28,998	206,480
Totals	108.49		\$ 3,146,040

COLORADO-KANSAS RAILWAY COMPANY

County	Mileage	Rate Per Mile	Valuation
Pueblo	22.20	\$3,400	\$ 75,480

COLORADO & SOUTHEASTERN RAILROAD COMPANY

County	Rolling Stock Mileage	Main Track Mileage	Rate Per Mile	Valuation
Las Animas	.....	6.27	\$26,729	\$ 167,590
Las Animas, via C. & S.	14.51	.....	1,500	21,770
Totals	14.51	6.27		\$ 189,360

COLORADO & SOUTHERN RAILWAY COMPANY

County	Rolling Stock Mileage	Main Track Mileage	Rate Per Mile	Valuation
Adams	.....	8.93	\$31,800	\$ 283,980
Arapahoe	.....	20.64	31,800	656,360
Boulder, via Colorado	.92	.....	5,994	5,510
Boulder	.....	50.39	31,800	1,602,410
Chaffee	.....	45.60	31,800	1,450,090
Clear Creek	.....	26.03	31,800	827,760
Denver	.....	27.06	31,800	860,520
Douglas	.....	16.25	31,800	516,760
Douglas, via Colorado	.....	3.76	5,994	22,540
Elbert	.....	26.82	31,800	852,890
El Paso	.....	16.31	31,800	518,670
El Paso, via A. T. & S. F.	47.93	.....	5,994	287,290
Gilpin	.....	10.93	31,800	347,580
Gunnison	.....	57.81	31,800	1,838,370
Huerfano	.....	14.22	31,800	452,210
Huerfano, via Colo.	24.04	.....	5,994	144,090
Jefferson	.....	68.24	31,800	2,170,040
Lake	.....	15.24	31,800	484,630
Larimer	.....	45.77	31,800	1,455,490
Larimer, via Colo.	48.86	.....	5,994	292,860
Las Animas	.....	97.78	31,800	3,109,400
Park	.....	107.29	31,800	3,411,820
Pueblo	.....	5.97	31,800	189,850
Pueblo, via A. T. & S. F.	17.80	.....	5,994	106,690
Pueblo, via Colo.	23.79	.....	5,994	142,600
Summit	.....	44.94	31,800	1,429,090
Weld	.....	15.08	31,800	479,550
Weld, via Colo.	7.12	.....	5,994	42,670
Totals	174.22	721.30		\$23,981,720

COLORADO & WYOMING RAILWAY COMPANY

County	Rolling Stock Mileage	Main Track Mileage	Rate Per Mile	Valuation
Huerfano	.....	1.70	\$54,884	\$ 93,300
Las Animas	.....	34.96	54,884	1,918,740
Las Animas, via C. & S.	2.12	.....	12,500	26,500
Pueblo	.....	6.00	54,884	329,300
Totals	2.12	42.66		\$ 2,367,840

CRYSTAL RIVER RAILROAD COMPANY

County	Mileage	Rate Per Mile	Valuation
Garfield	2.71	\$ 6,000	\$ 16,260
Pitkin	17.95	6,000	107,700
Totals	20.66		\$ 123,960

CRYSTAL RIVER & SAN JUAN RAILROAD COMPANY

County	Mileage	Rate Per Mile	Valuation
Gunnison	5.83	\$ 2,732	\$ 15,930
Pitkin	1.49	2,732	4,070
Totals	7.32		\$ 20,000

DENVER & INTERMOUNTAIN RAILROAD COMPANY

County	Rolling Stock Mileage	Main Track Mileage	Rate Per Mile	Valuation
Denver	.....	5.49	\$32,568	\$ 178,800
Denver, via Tramway	7.23	.....	1,369	9,900
Jefferson	.....	9.58	32,568	312,000
Jefferson, via Tramway	19.83	.....	1,369	27,160
Totals	27.06	15.07		\$ 527,860

DENVER & INTERURBAN RAILROAD COMPANY

County	Rolling Stock Mileage	Main Track Mileage	Rate Per Mile	Valuation
Adams	.....	4.88	\$26,791	\$ 130,740
Adams, via C. B. & Q.	.72	.....	1,599	1,150
Boulder	.....	3.56	26,791	95,380
Boulder, via C. & S.	27.92	.....	1,599	44,650
Denver	.....	.17	26,791	4,550
Denver, via C. B. & Q.	2.66	.....	1,599	4,250
Jefferson	.....	.87	26,791	23,310
Jefferson, via C. & S.	4.84	.....	1,599	7,740
Totals	36.14	9.48		\$ 311,770

DENVER & RIO GRANDE WESTERN RAILROAD COMPANY

County	Rolling Stock Mileage	Main Track Mileage	Rate Per Mile	Valuation
Alamosa	.....	51.45	\$28,343	\$ 1,458,230
Arapahoe	.....	9.05	28,343	256,500
Archuleta	.....	63.10	28,343	1,788,420
Chaffee	.....	76.95	28,343	2,180,980
Conejos	.....	54.05	28,343	1,531,920
Costilla	.....	32.10	28,343	909,790
Custer	.....	12.65	28,343	358,520
Delta	.....	69.50	28,343	1,969,820
Denver	.....	6.20	28,343	175,710
Douglas	.....	37.75	28,343	1,069,930
Eagle	.....	67.35	28,343	1,908,900
El Paso	.....	53.90	28,343	1,527,670
Fremont	.....	83.55	28,343	2,368,040
Garfield	.....	59.63	28,343	1,690,070
Garfield, via R. G. J.	25.83	.....	6,100	157,560
Gunnison	.....	127.09	28,343	3,602,100
Hinsdale	.....	9.42	28,343	266,970
Huerfano	.....	90.84	28,343	2,574,660
Lake	.....	38.45	28,343	1,089,770
La Plata	.....	91.25	28,343	2,586,280
Las Animas	.....	25.40	28,343	719,890
Mesa	.....	63.20	28,343	1,791,260
Mesa, via R. G. J.	36.25	.....	6,100	221,130
Mineral	.....	17.40	28,343	493,150
Montrose	.....	52.35	28,343	1,483,740
Ouray	.....	24.10	28,343	683,060
Pitkin	.....	20.35	28,343	576,770
Pueblo	.....	67.00	28,343	1,898,970
Rio Grande	.....	40.80	28,343	1,156,370
Saguache	.....	106.60	28,343	3,021,340
San Juan	.....	13.10	28,343	371,280
Totals	62.08	1,464.58		\$41,888,800

DENVER & SALT LAKE RAILROAD COMPANY

County	Rolling Stock Mileage	Main Track Mileage	Rate Per Mile	Valuation
Adams	.....	3.10	\$ 9,564	\$ 29,650
Adams, via N. W. T.	.51	.....	4,858	2,480
Boulder	.....	12.26	9,564	117,250
Denver, via N. W. T.	2.67	.....	4,858	12,970
Eagle	.....	14.86	9,564	142,120
Gilpin	.....	26.02	9,564	248,860
Grand	.....	76.58	9,564	732,410
Jefferson	.....	20.75	9,564	198,460
Moffat	.....	7.49	9,564	71,640
Routt	.....	90.94	9,564	869,750
Totals	3.18	252.00		\$ 2,425,590



## GREAT WESTERN RAILWAY COMPANY

County	Mileage	Rate Per Mile	Valuation
Boulder	2.08	\$14,426	\$ 30,000
Larimer	7.76	14,426	111,940
Weld	76.90	14,426	1,109,360
Totals	86.74		\$ 1,251,300

## GREELEY TERMINAL RAILWAY COMPANY

County	Mileage	Rate Per Mile	Valuation
Weld	1.60	\$ 6,250	\$ 10,000

## LARAMIE, NORTH PARK &amp; WESTERN RAILROAD COMPANY

County	Mileage	Rate Per Mile	Valuation
Jackson	43.88	\$ 4,735	\$ 207,750

## MANITOU &amp; PIKES PEAK RAILWAY COMPANY

County	Mileage	Rate Per Mile	Valuation
El Paso	8.70	\$14,368	\$ 125,000

## MIDLAND TERMINAL RAILWAY COMPANY

County	Mileage	Rate Per Mile	Valuation
El Paso	16.60	\$15,040	\$ 249,660
Teller	39.55	15,040	594,840
Totals	56.15		\$ 844,500

## MISSOURI PACIFIC RAILROAD COMPANY

County	Mileage	Rate Per Mile	Valuation
Crowley	31.35	\$33,115	\$ 1,038,180
Kiowa	87.49	33,115	2,897,240
Otero	.18	33,115	5,970
Pueblo	33.02	33,115	1,093,480
Totals	152.04		\$ 5,034,870

## NORTHWESTERN TERMINAL RAILWAY COMPANY

County	Mileage	Rate Per Mile	Valuation
Adams	.51	\$125,786	\$ 64,150
Denver	2.67	125,786	335,850
Totals	3.18		\$ 400,000

## RIO GRANDE JUNCTION RAILWAY COMPANY

County	Mileage	Rate Per Mile	Valuation
Garfield	25.83	\$31,494	\$ 813,510
Mesa	36.25	31,494	1,141,670
Totals	62.08		\$ 1,955,180

## RIO GRANDE SOUTHERN RAILROAD COMPANY

County	Mileage	Rate Per Mile	Valuation
Dolores	17.72	\$ 9,100	\$ 161,260
La Plata	29.75	9,100	270,740
Montezuma	62.69	9,100	570,490
Ouray	13.30	9,100	121,050
San Miguel	47.70	9,100	434,090
Totals	171.16		\$ 1,557,630

## SAN LUIS CENTRAL RAILROAD COMPANY

County	Rolling Stock Mileage	Main Track Mileage	Rate Per Mile	Valuation
Rio Grande	.....	11.71	\$ 6,020	\$ 70,490
Rio Grande via D. & R. G. W.	3.00	.....	500	1,500
Saguache	.....	.50	6,020	3,010
Totals	3.00	12.21		\$ 75,000

## SAN LUIS SOUTHERN RAILWAY COMPANY

County	Mileage	Rate Per Mile	Valuation
Costilla	31.53	\$ 1,568	\$ 50,000

## SILVERTON, GLADSTONE &amp; NORTHERLY RAILROAD COMPANY

County	Mileage	Rate Per Mile	Valuation
San Juan	7.30	\$ 2,055	\$ 15,000

## SILVERTON NORTHERN RAILROAD COMPANY

County	Mileage	Rate Per Mile	Valuation
San Juan	8.50	\$13,652	\$ 116,040

## TREASURY MOUNTAIN RAILROAD COMPANY

County	Mileage	Rate Per Mile	Valuation
Gunnison	4.00	\$ 3,000	\$ 12,000

## UINTAH RAILWAY COMPANY

County	Mileage	Rate Per Mile	Valuation
Garfield	30.20	\$16,654	\$ 502,950
Mesa	12.80	16,654	213,180
Rio Blanco	7.80	16,654	129,900
Totals	50.80		\$ 846,030

## UNION PACIFIC RAILROAD COMPANY

County	Rolling Stock Mileage	Main Track Mileage	Rate Per Mile	Valuation
Adams	59.32		\$42,747	\$ 2,535,770
Arapahoe	25.98		42,747	1,110,590
Boulder	11.16		42,747	477,080
Boulder via C. & S.	1.10		4,847	5,330
Cheyenne	63.12		42,747	2,698,210
Denver	8.21		42,747	350,980
Elbert	28.43		42,747	1,215,320
Larimer	33.87		42,747	1,447,860
Lincoln	42.76		42,747	1,827,880
Logan	53.44		42,747	2,284,420
Morgan	41.73		42,747	1,783,850
Sedgwick	30.61		42,747	1,308,510
Washington	2.78		42,747	118,860
Weld	198.26		42,747	8,475,040
Totals	1.10	599.67		\$25,639,700
Grand Totals Railroads	448.21	5,036.43		\$158,898,470

## TELEGRAPH COMPANIES

## COLORADO POSTAL TELEGRAPH-CABLE COMPANY

County	Miles of Wire	Rate Per Mile	Valuation
Adams	239.55	\$48.17	\$ 11,540
Arapahoe	79.68	48.17	3,840
Bent	331.47	48.17	15,970
Denver	163.73	48.17	7,890
Douglas	439.56	48.17	21,180
El Paso	528.37	48.17	25,450
Las Animas	612.40	48.17	29,500
Logan	427.52	48.17	20,600
Morgan	337.92	48.17	16,280
Otero	706.40	48.17	34,030
Prowers	347.04	48.17	16,720
Pueblo	517.96	48.17	24,950
Sedgwick	185.36	48.17	8,930
Washington	22.24	48.17	1,070
Weld	997.54	48.17	48,060
Totals	5,936.74		\$286,010

## COLORADO &amp; WYOMING TELEGRAPH COMPANY

County	Miles of Wire	Rate Per Mile	Valuation
Adams	16.50	\$37.23	\$ 610
Arapahoe	14.56	37.23	540
Chaffee	16.99	37.23	630
Denver	11.46	37.23	430
Douglas	75.50	37.23	2,810
El Paso	96.68	37.23	3,600
Fremont	88.97	37.23	3,310
Garfield	2.05	37.23	80
Gunnison	100.27	37.23	3,730
Huerfano	67.04	37.23	2,500
Las Animas	131.52	37.23	4,900
Pitkin	17.70	37.23	660
Pueblo	103.68	37.23	3,860
Saguache	32.61	37.23	1,210
Weld	74.95	37.23	2,790
Totals	850.48		\$ 31,660

## MOUNTAIN TELEGRAPH COMPANY

County	Miles of Wire	Rate Per Mile	Valuation
Arapahoe	7.28	\$39.76	\$ 290
Denver	5.34	39.76	210
Douglas	37.75	39.76	1,500
El Paso	48.29	39.76	1,920
Fremont	26.19	39.76	1,040
Huerfano	39.53	39.76	1,570
Las Animas	41.98	39.76	1,670
Pueblo	67.28	39.76	2,680
Totals	273.64		\$ 10,880

## WESTERN UNION TELEGRAPH COMPANY

County	Miles of Wire	Rate Per Mile	Valuation
Adams	1,056.09	\$108.67	\$114,770
Alamosa	80.92	108.67	8,790
Arapahoe	660.89	108.67	71,820
Archuleta	89.65	108.67	9,740
Bent	187.73	108.67	20,400
Boulder	261.90	108.67	28,466
Chaffee	365.91	108.67	39,760
Cheyenne	631.30	108.67	68,600
Clear Creek	32.42	108.67	3,520
Conejos	106.52	108.67	11,580
Costilla	62.42	108.67	6,786
Crowley	64.58	108.67	7,020
Custer	25.06	108.67	2,720
Delta	175.07	108.67	19,020
Denver	450.54	108.67	48,960
Dolores	16.67	108.67	1,810
Douglas	1,136.02	108.67	123,450
Eagle	480.64	108.67	52,230
Elbert	507.80	108.67	55,180
El Paso	1,544.27	108.67	167,810
Fremont	373.38	108.67	40,580

The following table shows the Assessed Valuation of all Metalliferous Principal Mining Counties of the State for the years 1912, 1913, 1922 and 19 the results under the different laws in force.

	1912 Assessed Value of All Mining Property	1912 Assessed Value of All Other Property	1912 Assessed Value of All Property	1913 Assessed Value of All Mining Property
Boulder .....	\$ 1,034,080	\$ 11,781,999	\$ 12,816,079	\$ 2,814,475
Clear Creek .....	1,034,705	1,582,716	2,617,421	1,848,885
Eagle .....	190,891	2,002,588	2,193,479	546,665
Gilpin .....	946,472	1,080,174	2,026,646	1,972,370
Gunnison .....	635,785	3,869,949	4,505,734	1,855,340
Hinsdale .....	271,240	289,075	560,315	365,280
Lake .....	2,225,233	3,721,030	5,946,263	6,671,230
Mineral .....	325,153	417,958	743,111	562,058
Ouray .....	1,620,817	1,122,017	2,742,834	2,748,593
Park .....	365,735	2,319,836	2,685,571	1,112,805
Pitkin .....	296,265	1,656,440	1,952,705	1,341,620
San Juan .....	1,237,359	998,737	2,236,096	2,958,228
San Miguel .....	2,300,880	1,533,640	3,834,520	4,684,930
Summit .....	866,247	981,460	1,847,707	2,955,574
Teller .....	4,545,310	3,590,028	8,135,338	11,108,750
Totals.....	\$17,896,172	\$ 36,947,647	\$ 54,843,819	\$ 43,546,803

us Mining Property as compared with all other property other than that of the Metalliferous Mines in the Fifteen  
 1 1926. The years 1914 and 1921 and 1923 to 1925 are omitted and 1912 and 1913 included herein in order to show

1913 Assessed Value of All Other Property	1913 Assessed Value of All Property	1922 Assessed Value of All Mining Property	1922 Assessed Value of All Other Property	1922 Assessed Value of All Property	1926 Assessed Value of All Mining Property	1926 Assessed Value of All Other Property	1926 Assessed Value of All Property
\$ 37,097,443	\$ 39,911,918	\$ 1,253,700	\$ 45,305,060	\$ 46,558,760	\$ 722,030	\$ 46,021,240	\$ 46,743,270
3,434,145	5,283,030	1,958,205	3,575,110	5,533,315	1,954,085	3,432,205	5,386,290
6,341,169	6,887,834	527,613	6,210,678	6,738,291	410,997	6,236,283	6,647,289
2,508,303	4,480,673	1,389,153	1,402,014	2,791,167	1,203,709	1,496,899	2,700,608
12,796,555	14,651,895	1,170,440	14,704,365	15,874,805	1,183,115	14,288,415	15,471,530
585,698	950,978	361,947	574,824	936,771	385,300	602,670	987,970
9,172,159	15,843,389	2,625,975	5,611,230	8,237,205	2,790,200	4,889,450	7,679,650
1,243,814	1,805,872	296,440	1,149,783	1,446,223	513,860	1,166,340	1,680,200
3,374,761	6,123,354	1,022,160	3,510,829	4,532,989	881,744	3,122,892	4,004,636
7,798,145	8,910,950	1,016,115	7,908,370	8,924,485	863,880	7,703,790	8,567,670
5,818,850	7,160,470	753,420	3,978,690	4,732,110	600,895	3,711,590	4,312,485
1,913,691	4,871,919	1,927,509	1,494,192	3,421,701	2,713,626	1,391,974	4,105,600
5,730,014	10,414,944	2,272,510	5,702,155	7,974,665	1,898,610	4,988,710	6,887,329
3,195,304	6,150,878	1,753,937	3,471,911	5,225,848	1,509,201	2,893,186	4,402,387
8,436,375	19,545,125	3,284,620	4,049,170	7,333,790	3,023,070	3,294,310	6,317,389
<u>\$109,446,426</u>	<u>\$152,993,229</u>	<u>\$ 21,613,744</u>	<u>\$108,648,381</u>	<u>\$130,262,125</u>	<u>\$ 20,654,322</u>	<u>\$105,239,954</u>	<u>\$125,894,276</u>

WESTERN UNION TELEGRAPH COMPANY—Continued

County	Miles of Wire	Rate Per Mile	Valuation
Garfield	559.67	\$108.67	\$ 60,820
Gilpin	75.51	108.67	8,210
Grand	152.37	108.67	16,560
Gunnison	126.55	108.67	13,750
Huerfano	713.43	108.67	77,530
Jefferson	418.17	108.67	45,440
Kiowa	175.00	108.67	19,020
Kit Carson	300.70	108.67	32,680
Lake	240.99	108.67	26,190
La Plata	159.83	108.67	17,370
Larimer	226.27	108.67	24,590
Las Animas	1,033.20	108.67	112,280
Lincoln	579.77	108.67	63,000
Logan	357.96	108.67	38,900
Mesa	675.98	108.67	73,460
Mineral	17.41	108.67	1,890
Montezuma	59.59	108.67	6,480
Montrose	119.26	108.67	12,960
Morgan	688.98	108.67	74,870
Otero	364.87	108.87	39,650
Ouray	71.62	108.67	7,780
Park	593.32	108.67	64,480
Phillips	36.30	108.67	3,940
Pitkin	20.04	108.67	2,180
Prowers	204.36	108.67	22,210
Pueblo	1,341.97	108.67	145,830
Rio Grande	42.11	108.67	4,580
Routt	111.00	108.67	12,060
Saguache	130.62	108.67	14,190
San Juan	12.92	108.67	1,410
San Miguel	55.97	108.67	6,080
Sedgwick	175.18	108.67	19,040
Summit	105.99	108.67	11,520
Teller	10.80	108.67	1,170
Washington	400.52	108.67	43,530
Weld	2,149.35	108.67	233,570
Yuma	405.10	108.67	44,020
Totals	21,222.46		\$2,306,240
Grand Totals Telegraph	28,283.32		2,634,790

SELF-WINDING CLOCK COMPANY

County	Number of Clocks	Rate Per Clock	Valuation
Adams	15	\$ 15.00	\$ 230
Alamosa	13	15.00	200
Bent	3	15.00	50
Boulder	36	15.00	540
Chaffee	22	15.00	330
Crowley	7	15.00	100
Delta	13	15.00	200
Denver	1,029	15.00	15,430
El Paso	158	15.00	2,370
Fremont	30	15.00	450
Garfield	6	15.00	90
Gunnison	16	15.00	240
Kit Carson	17	15.00	260
Lake	20	15.00	300
La Plata	18	15.00	270
Larimer	54	15.00	810
Las Animas	37	15.00	550
Logan	26	15.00	390
Mesa	49	15.00	730
Montrose	21	15.00	310
Otero	31	15.00	460
Prowers	18	15.00	270
Pueblo	108	15.00	1,620
Rio Grande	28	15.00	420
San Miguel	9	15.00	140
Weld	62	15.00	930
Totals	1,846		\$27,690

## PRIVATE CAR LINES

Company	Valuation
American Linseed Company	\$ 2,870
American Refrigerator Transit Company	257,230
Archer-Daniels-Midland Linseed Despatch Company	1,360
Armour & Company	18,330
Armstrong Packing Company	530
Arms-Yager Railway Car Company	160
Balfour, Williamson & Company	720
Barnsdall Refining Company	550
Barrett Company, The	700
Blayne-Murphy Company	2,020
Bolene Refining Company	1,400
California Despatch Line	1,080
Canfield Tank Line Company	410
Champlin Tank Car Company	21,590
Chicago, New York & Boston Refrigerator Company	320
Cleveland Cliffs Iron Company	320
Colorado Fuel & Iron Company	1,210
Commercial Car Line	10,130
Conewango Refining Company	390
Conley Tank Car Company	840
Constant Refining Company	950
Continental Oil Company	55,830
Cosden & Company	2,080
Cudahy Packing Company	1,870
Cushing Refining & Gasoline Company	570
Derby Oil Company	4,710
Diamond Gasoline Company	900
Dold Packing Company, Jacob	1,070
Du Pont de Nemours & Company, E. I.	450
East Side Packing Company	240
El Dorado Refining Company	1,660
Empire Refineries, Incorporated	4,940
Fleischmann Transportation Company	530
Fruit Growers Express Company	19,300
General American Tank Car Corporation	12,770
General Chemical Company	12,190
Golden Rule Refining Company	620
Grace, John H.	240
Grace, W. R. (Oriental Vegetable Oil Company)	8,170
Grain Belt Mills Company	2,330
Heinz Company, H. J.	700
Indian Refining Company, Incorporated	3,410
Java Coconut Oil Company, Limited	3,650
Kanotex Refining Company	1,760
Keith Railway Equipment Company	1,170
Kellogg & Sons, Spencer, Incorporated	1,720
Kingan Refrigerator Line	460
Kuner Pickle Company	370
Libby, McNeill & Libby	1,440
Liquids Despatch Line	830
Live Poultry Transit Company	2,300
Magnolia Petroleum Company	990
Marland Refining Company	5,940
Menasha Woodenware Company	110
Merchants Despatch, Incorporated	14,460
Monarch Manufacturing Company	400
Morrell Refrigerator Car Company	780
National Tank Car Company	400
Nickel Plate Refrigerator Despatch	140
Noble Oil & Gas Company	400
North American Car Company	2,510
Northern Refrigerator Car Company	3,710
Pacific Fruit Express Company	192,400
Panhandle Refining Company	460
Peerless Transit Line (National Pipe Line Co.)	1,320
Peet Brothers Company	350
Pennsylvania Tank Company	750
Peters Mill Company, M. C.	330
Procter & Gamble Transportation Company	3,990
Producers & Refiners Corporation	27,060
Quaker City Tank Line, Incorporated	3,500
Rath Packing Company	390
Roberts & Oake	680
Roxana Petroleum Corporation	740
Sinclair Refining Company	2,180
Skelly Oil Company	2,190
Squire Dingee Company	650
Staley Manufacturing Company, A. E.	710

## PRIVATE CAR LINES—Continued

Company	Valuation
Standard Tank Car Company	\$ 2,400
Standard Transit Company	750
Swift Refrigerator Transportation Company	19,910
The Texas Company	76,500
Tidal Refining Company	680
Trans Continental Oil Company	570
Union Oil Company of California	340
Union Refrigerator Transit Company of Wisconsin	14,300
Union Tank Car Company	120,520
Vickers Petroleum Company, Incorporated	1,140
Western Fruit Express Company	14,130
White Eagle Oil & Refining Company	8,050
Wilson Car Lines	470
Total Private Car Lines	\$998,690

## TELEPHONE COMPANIES

ARKANSAS VALLEY TELEPHONE LINE			
County	Miles of Wire	Rate Per Mile	Valuation
Fremont	56.00	\$ 21.79	\$ 1,220
ATWOOD TELEPHONE COMPANY			
County	Miles of Wire	Rate Per Mile	Valuation
Logan			\$ 1,000
BENNETT MUTUAL TELEPHONE COMPANY			
County	Miles of Wire	Rate Per Mile	Valuation
Adams	19.90	\$ 9.36	\$ 190
Arapahoe	25.00	9.36	230
Totals	44.90		\$ 420
BLUE VALLEY TELEPHONE COMPANY			
County	Miles of Wire	Rate Per Mile	Valuation
Summit	80.00	\$ 19.63	\$ 1,570
BOX ELDER TELEPHONE ASSOCIATION			
County	Miles of Wire	Rate Per Mile	Valuation
Weld	9.20	\$ 30.43	\$ 280
BOYERO TELEPHONE COMPANY			
County	Miles of Wire	Rate Per Mile	Valuation
Lincoln	5.60	\$ 33.93	\$ 190
BRIGGS DALE TELEPHONE			
County	Miles of Wire	Rate Per Mile	Valuation
Weld	10.00	\$ 142.00	\$ 1,420
CACHE AND BEAVER CREEK TELEPHONE COMPANY			
County	Miles of Wire	Rate Per Mile	Valuation
Garfield	59.00	\$ 20.00	\$ 1,180
CANON CITY AND PONCA PARK TELEPHONE COMPANY			
County	Miles of Wire	Rate Per Mile	Valuation
Fremont	30.00	\$ 26.18	\$ 790
Park	4.00	26.18	100
Totals	34.00		\$ 890
CARR FARMERS MUTUAL TELEPHONE COMPANY			
County	Miles of Wire	Rate Per Mile	Valuation
Weld	35.00	\$ 8.86	\$ 310

## CHERRY CREEK TELEPHONE COMPANY

County	Miles of Wire	Rate Per Mile	Valuation
Douglas .....	75.00	\$ 12.40	\$ 930

## CHEYENNE COUNTY TELEPHONE COMPANY

County	Miles of Wire	Rate Per Mile	Valuation
Cheyenne .....	156.00	\$ 56.28	\$ 8,780

## COLORADO-YULE MARBLE COMPANY OF COLORADO (Telephone)

County	Miles of Wire	Rate Per Mile	Valuation
Gunnison .....	5.00	\$708.00	\$ 3,540

## COLORADO &amp; EASTERN TELEPHONE &amp; TELEGRAPH COMPANY

County	Miles of Wire	Rate Per Mile	Valuation
Adams .....	197.56	\$ 69.06	\$13,640
Arapahoe .....	100.08	69.06	6,910
Bent .....	288.00	69.06	19,900
Boulder .....	107.24	69.06	7,410
Crowley .....	131.36	69.06	9,070
Denver .....	140.76	69.06	9,720
Douglas .....	392.80	69.06	27,130
El Paso .....	544.62	69.06	37,610
Huerfano .....	124.56	69.06	8,600
Larimer .....	213.76	69.06	14,760
Las Animas .....	163.88	69.06	11,320
Logan .....	432.00	69.06	29,830
Morgan .....	365.12	69.06	25,220
Otero .....	162.56	69.06	11,230
Prowers .....	400.18	69.06	27,640
Pueblo .....	579.60	69.06	40,030
Sedgwick .....	224.52	69.06	15,500
Washington .....	21.44	69.06	1,480
Weld .....	321.28	69.06	22,190
Totals.....	4,911.32		\$339,190

## COLUMBINE TELEPHONE COMPANY

County	Miles of Wire	Rate Per Mile	Valuation
Douglas .....	18.00	\$ 12.22	\$ 220
El Paso .....	9.00	12.22	110
Totals.....	27.00		\$ 330

## COTTONWOOD TELEPHONE COMPANY

County	Miles of Wire	Rate Per Mile	Valuation
Conejos .....	.....	.....	\$ 250

## COW CREEK TELEPHONE COMPANY

County	Miles of Wire	Rate Per Mile	Valuation
Ouray .....	6.00	\$ 36.67	\$ 220

## CROOK TELEPHONE EXCHANGE

County	Miles of Wire	Rate Per Mile	Valuation
Logan .....	62.00	\$ 35.16	\$ 2,180

## DAILY TELEPHONE COMPANY

County	Miles of Wire	Rate Per Mile	Valuation
Logan .....	45.00	\$ 43.10	\$ 1,940
Phillips .....	26.00	43.10	1,120
Totals.....	71.00		\$ 3,060

## DEL NORTE &amp; PINOS CREEK TELEPHONE COMPANY

County	Miles of Wire	Rate Per Mile	Valuation
Rio Grande .....	6.00	\$ 58.33	\$ 350

## DELTA COUNTY CO-OPERATIVE TELEPHONE COMPANY

County	Miles of Wire	Rate Per Mile	Valuation
Delta .....	1,768.84	\$ 31.89	\$ 56,140
Gunnison .....	6.00	31.89	190
Montrose .....	44.00	31.89	1,400
Totals.....	1,818.84		\$58,000

## DIVIDE CREEK TELEPHONE COMPANY

County	Miles of Wire	Rate Per Mile	Valuation
Garfield .....	18.00	\$ 29.44	\$ 530

## EAGLE VALLEY TELEPHONE COMPANY

County	Miles of Wire	Rate Per Mile	Valuation
Eagle .....	222.50	\$ 28.00	\$ 6,230

## ENTERPRISE TELEPHONE COMPANY

County	Miles of Wire	Rate Per Mile	Valuation
Garfield .....	52.00	\$ 29.81	\$ 1,550

## FAIRPLAY MUTUAL TELEPHONE COMPANY

County	Miles of Wire	Rate Per Mile	Valuation
Park .....	18.00	\$ 45.00	\$ 810

## FARMERS TELEPHONE

County	Miles of Wire	Rate Per Mile	Valuation
Weld .....	8.50	\$ 18.82	\$ 160

## FARMERS MUTUAL TELEPHONE LINE

County	Miles of Wire	Rate Per Mile	Valuation
La Plata .....	28.28	\$ 37.13	\$ 1,050

## FARMERS TRIANGLE TELEPHONE COMPANY

County	Miles of Wire	Rate Per Mile	Valuation
Kit Carson .....	16.00	\$ 27.91	\$ 450
Lincoln .....	8.00	27.91	220
Totals.....	24.00		\$ 670

## FLEMING TELEPHONE EXCHANGE

County	Miles of Wire	Rate Per Mile	Valuation
Logan .....	78.75	\$ 75.25	\$ 5,930
Washington .....	1.25	75.25	90
Totals.....	80.00		\$ 6,020

## FLORIDA MESA TELEPHONE COMPANY

County	Miles of Wire	Rate Per Mile	Valuation
La Plata .....	48.00	\$ 19.58	\$ 940

## FRUITVALE MUTAL TELEPHONE COMPANY

County	Miles of Wire	Rate Per Mile	Valuation
Mesa .....	40.00	\$ 15.25	\$ 610

## GARDNER RURAL TELEPHONE COMPANY

County	Miles of Wire	Rate Per Mile	Valuation
Huerfano .....	100.00	\$ 21.60	\$ 2,160

## GARFIELD COUNTY TELEPHONE COMPANY

County	Miles of Wire	Rate Per Mile	Valuation
Garfield .....	85.00	\$ 30.59	\$ 2,600

## GREEN MOUNTAIN TELEPHONE COMPANY

County	Miles of Wire	Rate Per Mile	Valuation
Grand .....	16.00	\$ 36.25	\$ 580

## GROVER TELEPHONE COMPANY

County	Miles of Wire	Rate Per Mile	Valuation
Weld .....	10.20	\$ 70.59	\$ 720

## GUNNISON COUNTY CO-OPERATIVE TELEPHONE COMPANY

County	Miles of Wire	Rate Per Mile	Valuation
Gunnison .....	26.16	\$ 43.97	\$ 1,150

## GUY HILL TELEPHONE COMPANY

County	Miles of Wire	Rate Per Mile	Valuation
Jefferson .....	50.00	\$ 16.60	\$ 830

## HAXTUN TELEPHONE COMPANY

County	Miles of Wire	Rate Per Mile	Valuation
Logan .....	36.27	\$ 55.19	\$ 2,000
Phillips .....	183.47	55.19	10,130
Sedgwick .....	18.16	55.19	1,000
Yuma .....	28.27	55.19	1,560
Totals.....	266.17		\$14,690

## HINSDALE COUNTY TELEPHONE COMPANY

County	Miles of Wire	Rate Per Mile	Valuation
Hinsdale .....	42.00	\$ 14.52	\$ 610

## HOLLANDSVILLE TELEPHONE COMPANY

County	Miles of Wire	Rate Per Mile	Valuation
Mesa .....	80.75	\$ 24.77	\$ 2,000

## HORSE CREEK FARMERS TELEPHONE COMPANY

County	Miles of Wire	Rate Per Mile	Valuation
Adams .....	43.80	\$ 64.15	\$ 2,810
Weld .....	9.20	64.15	590
Totals.....	53.00		\$ 3,400

## INTERURBAN TELEPHONE COMPANY

County	Miles of Wire	Rate Per Mile	Valuation
Alamosa .....	63.00	\$ 20.00	\$ 1,260
Saguache .....	101.00	20.00	2,020
Totals.....	164.00		\$ 3,280

## LA GARITA TELEPHONE COMPANY

County	Miles of Wire	Rate Per Mile	Valuation
Alamosa .....	7.50	\$ 33.67	\$ 250
Rio Grande .....	182.00	33.67	6,130
Saguache .....	118.50	33.67	3,990
Totals.....	308.00		\$10,370

## LA JARA TELEPHONE COMPANY

County	Miles of Wire	Rate Per Mile	Valuation
Conejos .....	64.00	\$ 17.03	\$ 1,090

## McCONE, GEO. E., TELEPHONE COMPANY

County	Miles of Wire	Rate Per Mile	Valuation
Sedgwick .....	12.00	\$ 35.83	\$ 430

## MIDLAND TELEPHONE COMPANY

County	Miles of Wire	Rate Per Mile	Valuation
Mesa .....	8.00	\$ 50.00	\$ 400

## MOFFAT TELEPHONE COMPANY

County	Miles of Wire	Rate Per Mile	Valuation
Saguache .....	75.00	\$ 30.67	\$ 2,300

## MONTEZUMA COUNTY TELEPHONE COMPANY

County	Miles of Wire	Rate Per Mile	Valuation
Montezuma .....	734.00	\$ 25.90	\$19,010

## MORRISANIA FRUIT GROWERS ASSOCIATION (Telephone)

County	Miles of Wire	Rate Per Mile	Valuation
Garfield .....	6.00	\$ 40.00	\$ 240

## MOSCA TELEPHONE COMPANY

County	Miles of Wire	Rate Per Mile	Valuation
Alamosa .....	27.00	\$ 27.78	\$ 750

## MOUNTAIN STATES TELEPHONE &amp; TELEGRAPH COMPANY

County	Miles of Wire	Rate Per Mile	Valuation
Adams .....	4,463	\$ 29.61	\$132,140
Alamosa .....	1,242	29.61	36,780
Arapahoe .....	5,736	29.61	169,830
Archuleta .....	153	29.61	4,530
Bent .....	1,639	29.61	48,520
Boulder .....	15,704	29.61	464,990
Chaffee .....	2,024	29.61	59,930
Cheyenne .....	3	29.61	90
Clear Creek .....	980	29.61	33,550
Conejos .....	1,133	29.61	29,020
Costilla .....	980	29.61	29,020
Crowley .....	843	29.61	24,960
Custer .....	1,179	29.61	34,910
Delta .....	290	29.61	8,590
Denver .....	2,165	29.61	64,110
Douglas .....	245,414	29.61	7,266,700
Eagle .....	2,169	29.61	64,220
Elbert .....	673	29.61	19,930
El Paso .....	673	29.61	16,730
Fremont .....	565	29.61	16,730
Garfield .....	32,331	29.61	957,310
Gilpin .....	4,187	29.61	123,970
Grand .....	2,707	29.61	80,140
Gunnison .....	793	29.61	23,480
Hinsdale .....	1,151	29.61	29,110
	109	29.61	3,230



## MOUNTAIN STATES TELEPHONE &amp; TELEGRAPH COMPANY—Continued

County	Miles of Wire	Rate Per Mile	Valuation
Huerfano	2,230	\$ 29.61	\$ 66,020
Jackson	181	29.61	5,360
Jefferson	8,847	29.61	261,950
Kiowa	254	29.61	7,520
Kit Carson	620	29.61	18,360
Lake	2,097	29.61	62,080
La Plata	2,378	29.61	70,400
Larimer	11,865	29.61	351,310
Las Animas	7,007	29.61	207,470
Lincoln	744	29.61	22,030
Logan	3,667	29.61	90,810
Mesa	7,351	29.61	217,650
Mineral	276	29.61	8,170
Moffat	333	29.61	9,860
Montezuma	159	29.61	4,710
Montrose	3,476	29.61	102,910
Morgan	3,700	29.61	109,550
Otero	5,341	29.61	158,140
Ouray	1,046	29.61	30,970
Park	1,192	29.61	35,300
Phillips	26	29.61	770
Pitkin	719	29.61	21,290
Prowers	2,857	29.61	84,600
Pueblo	31,295	29.61	926,630
Rio Blanco	561	29.61	16,610
Rio Grande	1,795	29.61	53,140
Routt	1,712	29.61	50,680
Saguache	1,024	29.61	30,320
San Juan	738	29.61	21,850
San Miguel	974	29.61	28,840
Sedgwick	828	29.61	24,520
Summit	778	29.61	23,040
Teller	4,720	29.61	139,750
Washington	693	29.61	20,520
Weld	16,287	29.61	482,250
Yuma	1,256	29.61	37,190
Totals	457,063		\$13,533,420

## NEW MAYBELLE TELEPHONE EXCHANGE

County	Miles of Wire	Rate Per Mile	Valuation
Moffat	80.00	\$ 39.37	\$ 3,150

## NORTH BENNETT MUTUAL TELEPHONE COMPANY

County	Miles of Wire	Rate Per Mile	Valuation
Adams	53.50	\$ 19.44	\$ 1,040

## NORTHWESTERN BELL TELEPHONE COMPANY

County	Miles of Wire	Rate Per Mile	Valuation
Sedgwick	6.40	\$ 21.88	\$ 140

## NUCLA NATURITA TELEPHONE COMPANY

County	Miles of Wire	Rate Per Mile	Valuation
Montrose	98.50	\$ 25.89	\$ 2,550

## NUNN TELEPHONE EXCHANGE

County	Miles of Wire	Rate Per Mile	Valuation
Weld	118.50	\$ 26.16	\$ 3,100

## OMER TELEPHONE COMPANY

County	Miles of Wire	Rate Per Mile	Valuation
Otero	39.60	\$ 25.44	\$ 990
Pueblo	18.00	25.44	460
Totals	57.00		\$ 1,450

## PADRONI TELEPHONE COMPANY

County	Miles of Wire	Rate Per Mile	Valuation
Logan			\$ 800

## PAGOSA SPRINGS TELEPHONE COMPANY

County	Miles of Wire	Rate Per Mile	Valuation
Archuleta	30.00	\$115.67	\$ 3,470

## PAOLI TELEPHONE COMPANY

County	Miles of Wire	Rate Per Mile	Valuation
Phillips	73.00	\$ 69.11	\$ 5,050
Yuma	17.00	69.11	1,170
Totals	90.00		\$ 6,220

## PEETZ CO-OPERATIVE TELEPHONE COMPANY

County	Miles of Wire	Rate Per Mile	Valuation
Logan	108.00	\$ 60.00	\$ 6,480

## PEOPLES INDEPENDENT TELEPHONE COMPANY

County	Miles of Wire	Rate Per Mile	Valuation
Prowers	24.00	\$ 45.83	\$ 1,100

## PHILLIPS COUNTY TELEPHONE COMPANY

County	Miles of Wire	Rate Per Mile	Valuation
Phillips	230.00	\$ 47.00	\$ 10,810

## PICEANCE CREEK TELEPHONE COMPANY

County	Miles of Wire	Rate Per Mile	Valuation
Rio Blanco	110.00	\$ 33.00	\$ 3,630

## PITKIN TELEPHONE EXCHANGE

County	Miles of Wire	Rate Per Mile	Valuation
Gunnison	4.00	\$112.50	\$ 450

## PLATTNER TELEPHONE COMPANY

County	Miles of Wire	Rate Per Mile	Valuation
Washington			\$ 2,660

## RAGGED MOUNTAIN TELEPHONE COMPANY

County	Miles of Wire	Rate Per Mile	Valuation
Delta	10.00	\$ 46.45	\$ 460
Gunnison	21.00	46.45	980
Totals	31.00		\$ 1,440

## RANCHMEN'S MUTUAL TELEPHONE COMPANY

County	Miles of Wire	Rate Per Mile	Valuation
Saguache .....	46.00	\$ 44.56	\$ 2,050

## RICO TELEPHONE COMPANY

County	Miles of Wire	Rate Per Mile	Valuation
Dolores .....	31.00	\$ 51.67	\$ 1,600
San Miguel .....	5.00	51.67	260
Totals .....	36.00		\$ 1,860

## RIFLE CREEK TELEPHONE COMPANY

County	Miles of Wire	Rate Per Mile	Valuation
Garfield .....	150.70	\$ 50.76	\$ 7,650

## ROSA-IGNACIO TELEPHONE COMPANY

County	Miles of Wire	Rate Per Mile	Valuation
Archuleta .....	7.75	\$ 28.45	\$ 220
La Plata .....	14.75	28.45	420
Totals .....	22.50		\$ 640

## RUSSELL SPRINGS TELEPHONE COMPANY

County	Miles of Wire	Rate Per Mile	Valuation
Saguache .....	32.00	\$ 38.12	\$ 1,220

## SAN LUIS VALLEY TELEPHONE COMPANY

County	Miles of Wire	Rate Per Mile	Valuation
Costilla .....	30.00	\$ 94.33	\$ 2,830

## SHAHAN FARMERS TELEPHONE COMPANY

County	Miles of Wire	Rate Per Mile	Valuation
Logan .....	32.00	\$ 23.44	\$ 750

## SHEEPHORN TELEPHONE COMPANY

County	Miles of Wire	Rate Per Mile	Valuation
Eagle .....	11.00	\$ 24.09	\$ 260
Grand .....	33.00	24.09	800
Totals .....	44.00		\$ 1,060

## SILOAM TELEPHONE COMPANY

County	Miles of Wire	Rate Per Mile	Valuation
Custer .....	6.00	\$ 8.85	\$ 50
Fremont .....	10.00	8.85	90
Pueblo .....	10.00	8.85	90
Totals .....	26.00		\$ 230

## SOUTH FORK TELEPHONE COMPANY

County	Miles of Wire	Rate Per Mile	Valuation
Moffat .....	2.00	\$ 45.10	\$ 90
Rio Blanco .....	8.50	45.10	380
Routt .....	1.25	45.10	60
Totals .....	11.75		\$ 530

## SOUTH JULESBURG TELEPHONE COMPANY

County	Miles of Wire	Rate Per Mile	Valuation
Sedgwick .....	30.00	\$ 20.33	\$ 610

## SOUTH SIDE LINE

County	Miles of Wire	Rate Per Mile	Valuation
Garfield .....	3.25	\$230.77	\$ 750

## SOUTH SIDE TELEPHONE COMPANY

County	Miles of Wire	Rate Per Mile	Valuation
Prowers .....	16.00	\$ 40.00	\$ 640

## SOUTH SIDE TELEPHONE COMPANY

County	Miles of Wire	Rate Per Mile	Valuation
Sedgwick .....	32.14	\$ 23.02	\$ 740

## SPARKS TELEPHONE COMPANY

County	Miles of Wire	Rate Per Mile	Valuation
Moffat .....	14.00	\$ 44.29	\$ 620

## SPRINGFIELD-LAMAR TELEPHONE COMPANY

County	Miles of Wire	Rate Per Mile	Valuation
Baca .....	283.00	\$ 36.51	\$ 10,330
Las Animas .....	8.00	36.51	290
Prowers .....	30.00	36.51	1,100
Totals .....	321.00		\$ 11,720

## TOMICHI TELEPHONE COMPANY

County	Miles of Wire	Rate Per Mile	Valuation
Gunnison .....	12.50	\$ 47.77	\$ 600
Saguache .....	5.50	47.77	260
Totals .....	18.00		\$ 860

## UNAWEEP TELEPHONE COMPANY

County	Miles of Wire	Rate Per Mile	Valuation
Mesa .....	33.00	\$ 80.61	\$ 2,660

## UNION PHONE COMPANY

County	Miles of Wire	Rate Per Mile	Valuation
Bent .....	26.00	\$ 34.25	\$ 890

## VIRGINIA DALE MUTUAL TELEPHONE COMPANY

County	Miles of Wire	Rate Per Mile	Valuation
Larimer .....	14.50	\$ 55.17	\$ 800

## VONA &amp; JOES TELEPHONE COMPANY

County	Miles of Wire	Rate Per Mile	Valuation
Kit Carson .....	111.00	\$ 28.81	\$ 3,200
Yuma .....	40.00	28.81	1,150
<b>Totals .....</b>	<b>151.00</b>		<b>\$ 4,350</b>

## WAVERLY MUTUAL TELEPHONE COMPANY

County	Miles of Wire	Rate Per Mile	Valuation
Alamosa .....	18.00	\$ 67.78	\$ 1,220

## WEST END TELEPHONE COMPANY

County	Miles of Wire	Rate Per Mile	Valuation
Logan .....	8.00	\$ 13.00	\$ 100
Sedgwick .....	42.00	13.00	550
<b>Totals .....</b>	<b>50.00</b>		<b>\$ 650</b>

## WESTERN COLORADO TELEPHONE COMPANY

County	Miles of Wire	Rate Per Mile	Valuation
Mesa .....	28.12	\$ 74.32	\$ 2,090

## WHITE RIVER VALLEY TELEPHONE COMPANY

County	Miles of Wire	Rate Per Mile	Valuation
Rio Blanco .....	45.00	\$ 67.33	\$ 3,030

## WIGGINS MUTUAL TELEPHONE COMPANY

County	Miles of Wire	Rate Per Mile	Valuation
Morgan .....	.50	\$200.00	\$ 100

## WILD CAT TELEPHONE COMPANY

County	Miles of Wire	Rate Per Mile	Valuation
Pitkin .....	13.00	\$ 57.69	\$ 750

## WILLARD TELEPHONE COMPANY

County	Miles of Wire	Rate Per Mile	Valuation
Logan .....			\$ 740

## WILLIAMS FORK TELEPHONE COMPANY

County	Miles of Wire	Rate Per Mile	Valuation
Grand .....	78.00	\$ 22.31	\$ 1,740
<b>Grand Totals Telephone</b>	<b>469,564.78</b>		<b>\$14,146,180</b>

## AMERICAN RAILWAY EXPRESS COMPANY

Railroad	Miles	County	Total Miles	Rate Per Mile	Valuation
C. R. I. & P. via U. P. ....	27.19				
C. B. & Q. ....	20.29				
C. B. & Q. via C. & S. ....	4.94				
C. & S. ....	8.93				
D. & S. L. ....	3.10				
D. & S. L. via N. W. T. ....	.51				
U. P. ....	59.33	Adams .....	124.29	\$124.10	\$ 15,420
D. & R. G. W. ....	51.45	Alamosa ...	51.45	124.10	6,380
C. & S. ....	20.64				
C. R. I. & P. via U. P. ....	25.97				
D. & R. G. W. ....	9.05				
U. P. ....	25.97				
A. T. & S. F. ....	7.27	Arapahoe ..	88.90	124.10	11,030
D. & R. G. W. ....	63.10	Archuleta ..	63.10	124.10	7,830
A. T. & S. F. ....	77.59	Bent .....	77.59	124.10	9,630
C. B. & Q. ....	21.78				
C. B. & Q. via C. & S. ....	.70				
C. & S. ....	50.39				
C. & S. via Colorado. ....	.92				
D. & S. L. ....	12.26				
Great Western .....	2.08				
U. P. via C. & S. ....	1.10				
U. P. ....	11.16	Boulder ....	100.39	124.10	12,460
D. & R. G. W. ....	61.95	Chaffee ....	61.95	124.10	7,690
U. P. ....	63.13	Cheyenne ..	63.13	124.10	7,830
C. & S. ....	26.03	Clear Creek	26.03	124.10	3,230
D. & R. G. W. ....	54.05	Conejos ....	54.05	124.10	6,710
San Luis Southern. ....	31.53				
D. & R. G. W. ....	32.10	Costilla ...	63.63	124.10	7,900
Mo. Pac. ....	31.35	Crowley ....	31.35	124.10	3,890
D. & R. G. W. ....	12.65	Custer .....	12.65	124.10	1,570
D. & R. G. W. ....	69.50	Delta .....	69.50	124.10	8,620
C. R. I. & P. via U. P. ....	6.79				
C. B. & Q. ....	6.24				
C. & S. ....	27.06				
D. & S. L. via N. W. T. ....	2.67				
D. & R. G. W. ....	6.20				
U. P. ....	8.20				
A. T. & S. F. ....	6.56	Denver ....	63.72	124.10	7,910
R. G. S. ....	17.72	Dolores ...	17.72	\$124.10	2,200
C. & S. ....	16.25				
C. & S. via Colorado. ....	3.76				
D. & R. G. W. ....	37.75				
A. T. & S. F. ....	36.63	Douglas ...	94.39	124.10	11,710
D. & R. G. W. ....	67.35				
D. & S. L. ....	14.86	Eagle .....	82.21	124.10	10,200
C. R. I. & P. via U. P. ....	28.43				
C. & S. ....	26.82				
U. P. ....	28.43				
C. R. I. & P. ....	27.99	Elbert ....	111.67	124.10	13,860
C. & S. ....	16.31				
C. & S. via A. T. & S. F. ..	47.93				
D. & R. G. W. ....	53.90				
A. T. & S. F. ....	47.93				
C. R. I. & P. ....	47.11	El Paso ...	213.18	124.10	26,450
D. & R. G. W. ....	83.55	Fremont ..	83.55	124.10	10,370
D. & R. G. W. ....	59.63				
D. & R. G. W. via R. G. J.	25.83				
Uintah .....	30.20	Garfield ...	115.66	124.10	14,350
C. & S. ....	10.92				
D. & S. L. ....	26.02	Gilpin .....	36.94	\$124.10	\$ 4,580
D. & S. L. ....	76.58	Grand .....	76.58	124.10	9,500
D. & R. G. W. ....	116.90	Gunnison ..	116.90	124.10	14,510
D. & R. G. W. ....	9.45	Hinsdale ..	9.45	124.10	1,170
C. & S. ....	14.22				
C. & S. via Colorado. ....	24.04				
D. & R. G. W. ....	91.00	Huerfano ..	129.26	124.10	16,040
Laramie N. P. & W. ....	43.65	Jackson ..	43.65	124.10	5,410
C. B. & Q. via C. & S. ....	5.71				
C. & S. ....	68.24				
D. & S. L. ....	20.75	Jefferson ..	94.70	124.10	11,750
Mo. Pac. ....	87.49	Kiowa ....	87.49	124.10	10,860
C. R. I. & P. ....	60.18	Kit Carson	60.18	124.10	7,470
C. & S. ....	15.24				
D. & R. G. W. ....	38.45	Lake .....	53.69	124.10	6,660
D. & R. G. W. ....	91.20				
R. G. S. ....	29.75	La Plata ..	120.95	124.10	15,010
C. & S. ....	45.77				
Great Western .....	7.76				

AMERICAN RAILWAY EXPRESS COMPANY—Continued

Table with columns: Railroad, Miles, County, Total Miles, Rate Per Mile, Valuation. Lists various railroads across Colorado counties like Larimer, Las Animas, Lincoln, Logan, Mesa, Mineral, Moffat, Montezuma, Montrose, Morgan, Otero, Ouray, Park, Phillips, Pitkin, Prowers, Pueblo, Rio Blanco, Rio Grande, Routt, Saguache, San Juan, San Miguel, Sedgwick, Summit, Washington, Weld, and Yuma.

PULLMAN COMPANY

Table with columns: Railroads, Miles, County, Total Miles, Rate Per Mile, Valuation. Lists railroads in counties: Adams, Alamosa, Arapahoe, Bent, Boulder, and Chaffee.

PULLMAN COMPANY—Continued

Table with columns: Railroads, Miles, County, Total Miles, Rate Per Mile, Valuation. Continues listing railroads in counties: Cheyenne, Costilla, Crowley, Denver, Douglas, Eagle, Elbert, El Paso, Fremont, Garfield, Gilpin, Grand, Huerfano, Jefferson, Kiowa, Kit Carson, Lake, Larimer, Las Animas, Lincoln, Logan, Mesa, Moffat, Morgan, Otero, Prowers, Pueblo, Routt, Sedgwick, Washington, Weld, and Yuma.

## LOCAL PUBLIC UTILITY COMPANIES

County	AGUILAR LIGHT AND POWER COMPANY	Valuation
Las Animas	.....	\$ 17,750

County	AKRON GAS, ELECTRIC LIGHT & POWER COMPANY	Valuation
Washington	.....	\$ 20,930

County	ALTMAN WATER COMPANY	Valuation
Teller	.....	\$ 25,000

County	ARAPAHOE ELECTRIC LIGHT & POWER COMPANY	Valuation
Arapahoe	.....	\$ 204,970

County	ARGO MINING, DRAINAGE, TRANSPORTATION & TUNNEL COMPANY	Valuation
Clear Creek	.....	\$ 25,000
Gilpin	.....	25,000
Total	.....	\$ 50,000

County	ARKANSAS VALLEY ELECTRIC COMPANY	Valuation
Fremont	.....	\$ 47,180

County	ARVADA ELECTRIC COMPANY	Valuation
Jefferson	.....	\$ 46,120

County	BROOKSIDE WATER COMPANY	Valuation
El Paso	.....	\$ 21,230

County	BUENA VISTA ELECTRIC LIGHT & POWER COMPANY	Valuation
Chaffee	.....	\$ 12,100

County	B. & B. ELECTRIC COMPANY	Valuation
Kit Carson	.....	\$ 2,370

County	CANON GAS COMPANY	Valuation
Fremont	.....	\$ 25,110

County	CANON WATER & POWER COMPANY	Valuation
Fremont	.....	\$ 5,000

County	CARBONDALE LIGHT & POWER COMPANY	Valuation
Garfield	.....	\$ 8,250

County	CARDIFF LIGHT & WATER COMPANY	Valuation
Garfield	.....	\$ 3,000

County	CASTLE CREEK WATER COMPANY	Valuation
Pitkin	.....	\$ 22,500

County	CLEAR CREEK POWER & DEVELOPMENT COMPANY	Valuation
Clear Creek	.....	\$ 16,460

County	COAL CREEK WATER & LIGHT COMPANY	Valuation
Fremont	.....	\$ 7,000

County	COLORADO SPRINGS & INTERURBAN RAILWAY COMPANY	Valuation
El Paso	.....	\$ 1,000,000

County	CORTEZ LIGHT, POWER & MILLING COMPANY	Valuation
Montezuma	.....	\$ 10,000

County	CRAIG LIGHT & POWER COMPANY	Valuation
Moffat	.....	\$ 20,000

County	CRIPPLE CREEK SEWER COMPANY	Valuation
Teller	.....	\$ 9,000

County	CRIPPLE CREEK WATER COMPANY	Valuation
Teller	.....	\$ 79,780

County	CUSTER COUNTY ELECTRIC COMPANY	Valuation
Custer	.....	\$ 14,000

County	CUSTER RESERVOIR COMPANY	Valuation
Dolores	.....	\$ 7,780
San Miguel	.....	7,780
Total	.....	\$ 15,560

County	DENVER TRAMWAY COMPANY	Valuation
Adams	.....	\$ 620
Arapahoe	.....	89,930
Denver	.....	11,860,600
Jefferson	.....	\$ 300,750
Total	.....	\$12,251,900

County	DENVER & CROWN HILL RAILWAY COMPANY	Valuation
Jefferson	.....	\$ 10,000

County	DENVER & SOUTH PLATTE RAILWAY COMPANY	Valuation
Arapahoe	.....	\$ 7,500

County	EAGLE RIVER ELECTRIC COMPANY	Valuation
Eagle	.....	\$ 18,500

County	EMPIRE WATER & POWER COMPANY	Valuation
El Paso	.....	\$ 950
Teller	.....	10,050
Total	.....	\$ 11,000

ESTES PARK WATER COMPANY		
County		Valuation
Larimer .....		\$ 28,200
FEDERAL GAS COMPANY		
County		Valuation
Boulder .....		\$ 122,120
FORT LUPTON LIGHT & POWER COMPANY		
County		Valuation
Weld .....		\$ 83,470
GILPIN COUNTY LIGHT, HEAT & POWER COMPANY		
County		Valuation
Gilpin .....		\$ 15,000
GLENWOOD LIGHT & WATER COMPANY		
County		Valuation
Garfield .....		\$ 105,004
GOLDEN, RALSTON CREEK & CHURCH DITCH COMPANY		
County		Valuation
Jefferson .....		\$ 31,250
GRAND JUNCTION ELECTRIC, GAS & MANUFACTURING COMPANY		
County		Valuation
Mesa .....		\$ 532,810
GRAND RIVER VALLEY RAILWAY COMPANY		
County		Valuation
Mesa .....		\$ 126,860
GREELEY GAS & FUEL COMPANY		
County		Valuation
Weld .....		\$ 146,560
GRIZZLY WATER COMPANY		
County		Valuation
Garfield .....		\$ 2,500
HAYDEN MILLING & POWER COMPANY		
County		Valuation
Routt .....		\$ 3,500
HINSDALE MINING & DEVELOPMENT COMPANY		
County		Valuation
Hinsdale .....		\$ 8,570
HOME GAS & ELECTRIC COMPANY		
County		Valuation
Weld .....		\$ 371,650
HOTCHKISS ELECTRIC COMPANY		
County		Valuation
Delta .....		\$ 8,250
JEFFERSON COUNTY LIGHT & POWER COMPANY		
County		Valuation
Jefferson .....		\$ 86,820
LA JARA ELECTRIC COMPANY		
County		Valuation
Conejos .....		\$ 8,480

LA VETA LIGHT, HEAT & POWER COMPANY		
County		Valuation
Huerfano .....		\$ 8,000
LEADVILLE WATER COMPANY		
County		Valuation
Lake .....		\$ 177,320
MANITOU ELECTRIC RAILWAY & CASINO COMPANY		
County		Valuation
El Paso .....		\$ 5,000
MONTE VISTA CANAL COMPANY		
County		Valuation
Conejos .....		\$ 6,720
Rio Grande .....		17,280
Total .....		\$ 24,000
MONTEZUMA ELECTRIC COMPANY		
County		Valuation
Montezuma .....		\$ 6,000
MOUNT MANITOU PARK & INCLINE RAILWAY COMPANY		
County		Valuation
El Paso .....		\$ 40,000
NEW LIGHT & POWER COMPANY		
County		Valuation
Archuleta .....		\$ 13,870
NORTHFIELD LAND & WATER COMPANY		
County		Valuation
El Paso .....		\$ 121,770
OAK CREEK SERVICE COMPANY		
County		Valuation
Routt .....		\$ 14,000
OTERO COUNTY GAS COMPANY		
County		Valuation
Otero .....		\$ 31,090
POUDRE VALLEY GAS COMPANY		
County		Valuation
Larimer .....		\$ 116,350
PUBLIC SERVICE COMPANY OF COLORADO		
County		Valuation
Adams .....		\$ 179,050
Alamosa .....		156,760
Arapahoe .....		26,320
Boulder .....		3,635,330
Chaffee .....		283,400
Clear Creek .....		400,150
Conejos .....		22,870
Denver .....		14,674,350
Eagle .....		113,980
Garfield .....		1,424,550
Gilpin .....		57,630
Grand .....		12,350
Gunnison .....		5,110
Jefferson .....		360,610
Lake .....		359,830
Larimer .....		294,750
Logan .....		299,400
Park .....		25,840
Pitkin .....		43,790
Rio Grande .....		59,950
Saguache .....		41,560
Summit .....		238,890
Weld .....		271,580
Total .....		\$22,988,050

PUBLIC SERVICE COMPANY OF COLORADO  
(As Reduced by Order of State Board of Equalization)

County	Valuation
Adams	\$ 167,380
Alamosa	146,540
Arapahoe	24,610
Boulder	3,398,340
Chaffee	264,920
Clear Creek	374,070
Conejos	21,380
Denver	13,717,730
Eagle	106,540
Garfield	1,331,680
Gilpin	53,870
Grand	11,540
Gunnison	4,770
Jefferson	337,110
Lake	336,370
Larimer	275,540
Logan	279,880
Park	24,150
Pitkin	40,940
Rio Grande	56,040
Saguache	38,850
Summit	223,320
Weld	253,880
Total	\$21,489,450

PUEBLO GAS AND FUEL COMPANY

County	Valuation
Pueblo	\$ 300,000

PURE SPRINGS WATER SUPPLY COMPANY  
(Exclusive of Lands)

County	Valuation
Crowley	\$ 52,690
Otero	35,130
Total	\$ 87,820

RIFLE LIGHT, HEAT & POWER COMPANY

County	Valuation
Garfield	\$ 45,150

RIO GRANDE LAND & CANAL COMPANY

County	Valuation
Rio Grande	\$ 77,030
Saguache	20,470
Total	\$ 97,500

RIO GRANDE RESERVOIR & DITCH COMPANY

County	Valuation
Hinsdale	\$ 8,350
Mineral	47,330
Total	\$ 55,680

ROARING FORK ELECTRIC LIGHT & POWER COMPANY

County	Valuation
Pitkin	\$ 55,000

ROCKY MOUNTAIN WATER COMPANY

County	Valuation
Adams	\$ 1,170
Denver	7,140
Jefferson	81,850
Total	\$ 90,160

RUST, A. A., LIGHT COMPANY

County	Valuation
Montezuma	\$ 6,750

County	SOUTHERN COLORADO POWER COMPANY	Valuation
Crowley		\$ 74,830
Custer		490
El Paso		8,320
Fremont		1,241,160
Otero		364,810
Pueblo		2,653,000
Teller		547,700
Total		\$ 4,890,310

County	STANLEY POWER COMPANY	Valuation
Larimer		\$ 44,910

County	STEAMBOAT SERVICE COMPANY	Valuation
Routt		\$ 24,000

County	SUBURBAN LIGHT & POWER COMPANY	Valuation
Adams		\$ 17,580
Arapahoe		8,790
Total		\$ 26,370

County	SUMMIT COUNTY POWER COMPANY	Valuation
Summit		\$ 154,040

County	TARRYALL CANAL & RESERVOIR COMPANY	Valuation
Park		\$ 3,430
Summit		570
Total		\$ 4,000

County	TRINIDAD ELECTRIC TRANSMISSION, RAILWAY & GAS COMPANY	Valuation
Huerfano		\$ 379,480
Las Animas		1,242,040
Total		\$ 1,621,520

County	WESTERN COLORADO POWER COMPANY	Valuation
Delta		\$ 45,650
La Plata		876,370
Montrose		141,500
Ouray		182,580
San Juan		168,880
San Miguel		867,240
Total		\$ 2,282,220

County	WESTERN PUBLIC SERVICE COMPANY	Valuation
Bent		\$ 43,640

County	WEST WRAY WATER COMPANY	Valuation
Yuma		\$ 670
Grand Total, Public Utilities		\$47,539,840

RECAPITULATION		Valuation
Railroads		\$158,898,470
Telegraph		2,634,790
Telephone		14,146,180
Express		592,320
Pullman		1,101,300
Private Car Lines		998,690
Self-Winding Clocks		27,690
Local Public Utilities		47,539,840
Grand Total		\$225,939,280





ABSTRACT OF ASSESSMENT FOR THE YEARS  
1925 AND 1926, AS RETURNED TO THE  
COLORADO TAX COMMISSION BY  
THE COUNTY ASSESSORS

ABSTRACT OF ASSESSMENT FOR THE YEARS 1925 AND 1926 AS RETURNED TO THE COLORADO TAX COMMISSION BY THE COUNTY ASSESSORS

IMPROVED FRUIT LAND

County	1925			1926			IRRIGATED LAND			1926		
	Acres	Amount	Average Per Acre	Acres	Amount	Average Per Acre	Amount	Per Acre	Acres	Amount	Average Per Acre	
Adams	.....	.....	.....	.....	.....	.....	.....	.....	.....	.....	.....	
Alamosa	.....	.....	.....	87,343	\$ 8,794,880	\$100.69	95,911	\$	95,911	\$ 9,034,020	\$94.19	
Arapahoe	.....	.....	.....	26,800	1,072,000	40.00	27,000		27,000	1,026,000	38.00	
Archuleta	.....	.....	.....	29,875	4,159,060	139.21	728,360		728,360	4,003,860	141.18	
Baca	.....	.....	.....	10,712	448,830	41.90	10,869		10,869	452,555	41.64	
Bent	.....	.....	.....	3,540	44,250	12.50	3,540		3,540	44,250	12.50	
Boulder	.....	.....	.....	47,909	3,809,025	79.50	46,267		46,267	3,682,770	79.60	
Chaffee	.....	.....	.....	83,563	9,151,050	109.31	82,809		82,809	8,956,190	108.15	
Cheyenne	.....	.....	.....	322,526	1,171,635	52.01	23,076		23,076	1,155,670	50.08	
Clear Creek	.....	.....	.....	.....	.....	.....	.....		.....	.....	.....	
Conejos	.....	.....	.....	.....	.....	.....	.....		.....	.....	.....	
Costilla	.....	.....	.....	86,950	3,912,750	45.00	85,840		85,840	3,862,800	45.00	
Crowley	.....	.....	.....	80,825	2,358,147	29.17	80,885		80,885	2,401,760	29.69	
Custer	.....	.....	.....	272	\$ 28,615	\$105.20	40,330		40,330	3,603,990	89.21	
Delta	.....	.....	.....	8,696	812,165	92.74	10,208		10,208	285,580	28.84	
Denver	.....	.....	.....	.....	.....	.....	55,208		55,208	4,153,815	75.24	
Dolores	.....	.....	.....	26,606	3,233,800	489.49	26,606		26,606	3,855,460	613.29	
Douglas	.....	.....	.....	822	16,290	19.58	6,856		6,856	167,790	19.59	
Eagle	.....	.....	.....	.....	.....	.....	23,537		23,537	503,565	81.52	
Elbert	.....	.....	.....	.....	.....	.....	.....		.....	.....	.....	
El Paso	.....	.....	.....	174	26,100	150.00	20,400		20,400	1,530,000	75.00	
Fremont	.....	.....	.....	1,978	665,405	336.40	21,659		21,659	1,656,705	76.49	
Garfield	.....	.....	.....	840	103,210	122.87	51,588		51,588	3,763,320	72.95	
Gilpin	.....	.....	.....	.....	.....	.....	.....		.....	.....	.....	
Grand	.....	.....	.....	.....	.....	.....	.....		.....	.....	.....	
Gunnison	.....	.....	.....	29,592	1,029,285	34.78	29,592		29,592	1,036,845	34.84	
Hinsdale	.....	.....	.....	39,405	1,620,040	41.11	39,405		39,405	1,609,205	42.18	
Huerfano	.....	.....	.....	2,180	32,700	15.00	2,180		2,180	34,080	15.63	
Jackson	.....	.....	.....	26	3,735	143.65	71,635		71,635	698,401	43.58	
Jefferson	.....	.....	.....	48,263	1,449,180	164.64	48,263		48,263	6,904,898	143.00	

COLORADO TAX COMMISSION

Kiowa	.....	.....	.....	.....	.....	.....	.....	.....	.....	.....	.....		
Kit Carson	.....	.....	.....	145	5,800	40.00	145		145	5,800	40.00		
Lake	.....	.....	.....	256,788	2,400,940	42.28	256,788		256,788	2,366,800	42.94		
La Plata	.....	.....	.....	111,589	13,408,680	120.16	111,589		111,589	12,484,830	112.88		
Larimer	.....	.....	.....	.....	.....	.....	.....		.....	.....	.....		
Las Animas	.....	.....	.....	28,880	1,418,848	49.13	28,880		28,880	1,355,146	51.89		
Lincoln	.....	.....	.....	67,000	4,991,500	74.50	67,000		67,000	4,901,500	72.72		
Logan	.....	.....	.....	97,692	6,992,330	68.50	91,936		91,936	6,699,475	72.87		
Mesa	.....	.....	.....	393	13,425	13.52	393		393	22,935	14.04		
Mineral	.....	.....	.....	.....	.....	.....	.....		.....	.....	.....		
Moffat	.....	.....	.....	518,187	596,510	32.80	471,126		471,126	587,850	34.32		
Montezuma	.....	.....	.....	37,579	1,385,005	36.86	37,579		37,579	1,365,375	36.90		
Montrose	.....	.....	.....	69,748	3,654,245	52.39	67,571		67,571	3,576,140	52.92		
Morgan	.....	.....	.....	78,692	6,295,360	80.00	79,352		79,352	6,275,800	79.09		
Otero	.....	.....	.....	76,492	9,301,375	121.60	77,555		77,555	8,430,390	108.70		
Ouray	.....	.....	.....	10,060	520,160	51.71	9,904		9,904	510,100	51.50		
Park	.....	.....	.....	.....	.....	.....	.....		.....	.....	.....		
Phillips	.....	.....	.....	16,163	919,790	56.90	16,179		16,179	925,440	57.20		
Pitkin	.....	.....	.....	95,744	6,379,690	66.63	94,990		94,990	6,266,425	65.37		
Prowers	.....	.....	.....	.....	.....	.....	.....		.....	.....	.....		
Pueblo	.....	.....	.....	25,602	803,730	143.47	24,508		24,508	4,601,715	100.24		
Rio Blanco	.....	.....	.....	40,376	3,838,925	95.06	40,376		40,376	1,372,835	62.23		
Rio Grande	.....	.....	.....	23,552	1,415,040	60.08	23,059		23,059	1,372,835	62.23		
Routt	.....	.....	.....	42,403	3,806,783	52.58	42,403		42,403	3,759,570	52.04		
Saguache	.....	.....	.....	49,494	2,115,370	49.78	43,061		43,061	2,146,260	49.84		
San Juan	.....	.....	.....	37,640	1,656,160	44.00	37,640		37,640	1,656,160	44.00		
San Miguel	.....	.....	.....	.....	.....	.....	.....		.....	.....	.....		
Sedgwick	.....	.....	.....	8,857	334,185	37.73	8,857		8,857	325,415	37.79		
Summit	.....	.....	.....	19,816	1,459,515	73.65	19,507		19,507	1,474,955	75.61		
Teller	.....	.....	.....	7,011	244,415	34.86	7,174		7,174	233,760	32.58		
Washington	.....	.....	.....	.....	.....	.....	.....		.....	.....	.....		
Weld	.....	.....	.....	6,885	584,965	84.96	7,054		7,054	585,310	82.97		
Yuma	.....	.....	.....	639,139	32,744,250	96.55	638,896		638,896	33,090,440	94.84		
Totals	.....	30,352	\$ 4,480,357	\$147.61	24,733	\$ 3,671,270	\$148.14	2,283,110	\$179,219,737	\$75.87	2,224,443	\$171,002,084	\$76.87

<sup>1</sup>Includes Non-Bearing Orchard. <sup>2</sup>Includes Suburban Land. <sup>3</sup>Includes Natural Hay Land. <sup>4</sup>Includes Improved Fruit Land. <sup>5</sup>Includes Land Susceptible of Irrigation. <sup>6</sup>Includes Semi-Irrigated Land. <sup>7</sup>Includes Mineral Reserves. <sup>8</sup>Includes Water Rights. <sup>9</sup>Includes Alfalfa Land.





ABSTRACT OF ASSESSMENT FOR THE YEARS 1925 AND 1926 AS RETURNED TO THE COLORADO TAX COMMISSION BY THE COUNTY ASSESSORS—Continued

FIFTEENTH ANNUAL REPORT

County	EQUITIES IN STATE AND SCHOOL LANDS		TIMBER LAND			IMPROVEMENTS ON COAL LANDS		
	1925 Amount	1926 Amount	Acres	1925 Amount	Average Per Acre	1926 Amount	1926 Average Per Acre	1926 Amount
Adams	70,650	\$ 66,080						
Alamosa	37,933	44,089						
Arapahoe	52,085	55,930						
Archuleta	3,485	4,070	16,469	\$ 144,355	88.76	\$ 123,205	\$ 8.28	
Baca	82,490	77,233						
Bent								
Boulder	33,410	34,015						
Chaffee								
Cheyenne	58,835	57,625						\$ 138,650
Clear Creek	14,295	14,930						
Conejos	66,420	54,330						
Costilla			2368,000	368,000	1.00	365,000	1.00	
Crowley	29,905	30,395						
Custer								
Delta								
Denver								
Dolores	480	540	5,941	92,711	15.60	70,465	15.85	
Douglas								
Eagle	2,215	2,656						
Elbert	290,310	252,316						
El Paso								
Fremont	87,570	85,500						
Garfield	6,970	8,671						471,850
Gilpin								40,410
Grand	2,225	2,710						1,638,545
Grand	26,360	23,710	31,791	258,155	8.12	284,450	5.96	2,600
Gunnison								
Hinsdale	5,295	15,405						468,050
Huerfano	720	1,320						
Jackson	30,000	12,865						2,125,600
Jackson	10,740	8,760	1,120	8,400	7.50	8,400	7.50	2,134,743
Jefferson		2,200						5,300
Jefferson								33,180
Jefferson								
Kit Carson	68,242	64,901						
Kit Carson	11,170	95,170						
Lake								
La Plata	4,650	975	5,459	38,275	7.01	53,655	6.73	39,845
Larimer	40,160	42,400						43,150
Las Animas								
Las Animas	10,580	6,570	113,207	300,000	2.66	300,000	2.65	3,013,880
Lincoln	156,160	128,600						
Logan	187,145	182,500						
Mesa								
Mineral	240	320						28,060
Mineral								30,490
Moffat								
Moffat	61,780	64,700						
Montezuma	51,125	58,660	5,222	119,500	22.88	97,150	23.91	
Montrose								
Montrose	87,460	92,530						
Otero	28,455	21,080						
Otero								
Ouray								
Ouray	18,540	15,320						550
Phillips	53,525	53,320						
Pitkin	2,350	2,070						1,500
Prowers	56,380	58,560						
Pueblo								
Pueblo	243,510	247,840						
Rio Blanco								
Rio Blanco	316,556	301,470						
Routt	132,270	124,930	20,155	166,520	8.26	154,710	6.69	
Saguache	92,596	97,494						
Saguache								
San Juan								
San Juan	16,010	14,860	3195	1,950	10.00	1,950	10.00	
San Miguel	104,000	109,590						
Sedgewick								
Summit	1,280	1,280	3520	2,960	5.70	2,960	5.70	
Teller			3,513	17,565	5.00	14,550	5.00	
Teller								
Washington	167,995	164,710						
Washington	255,120	204,480						544,580
Yuma	192,980	191,400						
Yuma								
Totals	\$3,373,272	\$3,191,172	571,592	\$1,518,391	\$2.66	\$1,491,735	\$2.54	\$8,243,255

\*Includes Desert Land. †Includes Stone

COLORADO TAX COMMISSION


ABSTRACT OF ASSESSMENT FOR THE YEARS 1925 AND 1926 AS RETURNED TO THE COLORADO TAX COMMISSION BY THE COUNTY ASSESSORS—Continued

PRODUCTIVE COAL LANDS

County	1925			1926			NON-PRODUCTIVE COAL LAND		
	Amount	Average Per Acre	Acres	Amount	Average Per Acre	Acres	1925 Amount	1926 Amount	Average Per Acre
Bent							\$173,900	\$121,220	\$89.87
Boulder			2,250	125.25	2,380				
Chaffee	\$ 383,690			\$ 358,980	\$150.83				
Cheyenne									
Clear Creek									
Conejos									
Costilla									
Crowley									
Custer									
Delta	37,900	109.76	355	26,900	109.80	1,935	\$173,900	\$121,220	\$89.87
Denver									
Dolores					80	373	8,872	8,870	23.79
Douglas									
Eagle									
Elbert									
El Paso			250	50.00	250	1,080	21,600	21,600	20.00
Fremont	1,206,855	107.76	11,200	9,240	1,236,618	2,853	34,236	33,600	12.00
Garfield	591,805	158.74	3,728	3,989	437,295	4,980	67,010	29,580	13.46
Gipin									
Grand									
Gunnison			12,445	168.17	12,483				
Hinsdale	2,092,900			2,039,070	163.34				
Huerfano	745,279	304.57	2,447	702,240	301.26	4,586	688,333	681,700	150.00
Jackson	500	100.00	5			2,609	30,940	26,090	11.86
Jefferson	89,910	45.00	1,998	83,520	45.00				

County	1925			1926			NON-PRODUCTIVE COAL LAND		
	Amount	Average Per Acre	Acres	Amount	Average Per Acre	Acres	1925 Amount	1926 Amount	Average Per Acre
Kiowa									
Kit Carson									
Lake									
La Plata	47,560	76.83	619	57,000	58.52	4,623	272,870	279,900	59.02
Larimer									
Las Animas	1,306,735	306.82	4,259	1,192,821	302.51	45,648	2,247,645	2,213,595	49.24
Lincoln									
Logan									
Mesa	234,605	72.39	3,241	198,985	65.87				
Mineral									
Moffat									
Montezuma	4,750	36.54	130	1,250	27.78	6,895	204,250	189,900	29.62
Montrose						40	1,200	2,700	30.00
Morgan									
Otero									
Ouray									
Park									
Phillips							13,410	11,610	387
Pitkin	5,750	250.00	23	4,000	250.00	2,868	51,640	51,640	18.00
Prowers						5,092	755,390	685,825	148.35
Pueblo									
Rio Blanco									
Rio Grande									
Routt	2,243,910	43.78	51,256	2,261,650	43.70				
Saguache									
San Juan									
San Miguel									
Sedgwick									
Summit									
Teller									
Washington									
Weld	171,210	245.28	698	159,490	165.27	957	11,300	1,600	11.81
Yuma									
Totals	\$9,175,859	\$ 96.41	95,174	\$8,766,319	\$ 93.68	92,485	\$4,990,836	\$4,819,550	\$53.96

<sup>1</sup>Includes Non-Productive Coal Land. <sup>2</sup>Includes Clay Land.



FIFTEENTH ANNUAL REPORT

County	COAL RESERVES				OIL LAND AND IMPROVEMENTS			
	1925		1926		1925		1926	
	Acres	Average Amount Per Acre	Amount	Average Per Acre	Amt. Per Acre	Average Amt. Per Acre	Average Amt. Per Acre	
Adams	1*331,980	\$ 331,980	283,412	\$ 332,000	1.17			
Alamosa			217,710	217,710	1.00			
Arapahoe	1*217,710							
Archuleta								
Baca								
Bent								
Boulder								
Chaffee								
Cheyenne	567,505	567,505	567,242	567,242	1.00			
Clear Creek								
Conejos								
Costilla								
Crowley								
Custer								
Delta								
Denver								
Dolores								
Douglas	32,750	32,750	32,250	32,250	1.00			
Eagle								
Elbert	373,043	373,043	373,043	373,043	1.00			
El Paso								
Fremont	1,300	91,299	1,300	91,299	70.23	31,200	15.94	31,300
Garfield								
Garden								
Gilpin								
Grand								
Gunnison								
Hinsdale								
Huerfano	17,387	190,125	17,417	194,350	11.16			
Jackson	2,920	2,920	1,490	1,490	.50			
Jefferson	45,060	61,280	45,060	61,280	1.36			
Kiowa								
Kit Carson	115,602	115,602	115,602	115,602	1.00	129,444	1.00	129,444
Lake								
La Plata								
Larimer	1*289,035	289,035	189,080	289,030	1.53			
Las Animas								
Lincoln	510,467	510,480	510,653	510,660	1.00			
Logan	25,340	25,340	25,340	25,340	1.00			
Mesa								
Mineral								
Moffat	560	2,800	720	4,400	6.11			
Montezuma								
Montrose								
Morgan								
Otero								
Ouray								
Park								
Phillips								
Pitkin								
Prowers								
Pueblo								
Rio Blanco								
Rio Grande								
Routt								
Saguache								
San Juan								
San Miguel								
Sedgewick								
Summit								
Teller								
Washington								
Weld	544,901	1,103,480	545,308	1,106,210	2.03			
Yuma								
Totals	3,075,560	\$3,915,349	2,927,122	\$3,921,906	\$1.34	354,201	\$2.35	\$826,081

\*Estimated. <sup>1</sup>Scheduled as Mineral Reserves. <sup>2</sup>Scheduled as Waste Land. <sup>3</sup>Scheduled as Improvements. <sup>4</sup>Includes Improvements. <sup>5</sup>Scheduled as Oil Shale. <sup>6</sup>Scheduled as Reserves. <sup>7</sup>Scheduled as Oil and Gas. <sup>8</sup>Includes Oil Shale and Improvements. <sup>9</sup>Includes Mineral Rights.

ABSTRACT OF ASSESSMENT FOR THE YEARS 1925 AND 1926 AS RETURNED TO THE COLORADO TAX COMMISSION BY THE COUNTY ASSESSORS—Continued

County	METALLIFEROUS MINING CLAIMS (Non-Producing)		Assessment On Output From Metalliferous Mineral Claims		Improvements On All Mineral Lands	
	1925 Amount	Average Per Acre	1925 Amount	Average Per Acre	1925 Amount	1926 Amount
Adams	.....	.....	.....	.....	.....	.....
Alamosa	.....	.....	.....	.....	.....	.....
Arapahoe	.....	.....	.....	.....	.....	.....
Archuleta	.....	.....	.....	.....	.....	.....
Baca	.....	.....	.....	.....	.....	.....
Bent	.....	.....	.....	.....	.....	.....
Boulder	\$ 438,070	\$32.98	\$ 431,820	\$24.46	\$ 316,180	\$ 290,210
Chaffee	376,125	10.32	369,990	24.40	50,865	46,030
Cheyenne	.....	.....	.....	.....	.....	.....
Clear Creek	1,420,115	60.00	1,408,985	59.51	3,000	18,660
Conejos	.....	.....	.....	.....	.....	.....
Costilla	*475	32.98	15,675	12.25	.....	31,300
Crowley	820	5.00	4,100	5.00	.....	.....
Custer	3,679	40.87	146,810	40.70	32,220	43,960
Delta	.....	.....	.....	.....	.....	52,780
Denver	.....	.....	.....	.....	.....	.....
Dolores	2,452	50.00	97,073	49.68	3,050	50,853
Douglas	.....	.....	.....	.....	.....	61,280
Eagle	4,532	31.23	139,462	30.08	115,370	104,420
Elbert	.....	.....	.....	.....	.....	165,185
El Paso	.....	.....	.....	.....	.....	.....
Fremont	*346	32.98	11,420	7.02	.....	700
Garfield	6,927	7.32	58,435	8.37	.....	48,000
Gilpin	340	2.46	180	2.20	.....	330,665
Grand	122,817	40.13	909,414	41.09	.....	294,305
Gunnison	*2,462	32.98	87,700	59.39	.....	54,000
Hinsdale	.....	.....	.....	.....	.....	.....
Huerfano	126,397	30.32	788,540	29.75	54,030	27,900
Jackson	16,428	44.50	286,040	44.50	.....	205,940
Jackson	.....	.....	6,000	150.00	.....	95,945
Jefferson	942	15.00	15,240	15.00	.....	.....
Jefferson	1,225	306.25	.....	.....	.....	1,200

Kiowa	.....	.....	.....	.....	.....	.....
Kit Carson	.....	.....	.....	.....	.....	.....
Lake	40,683	31.84	1,305,635	30.95	390,560	496,050
La Plata	4,872	40.00	198,470	40.00	14,910	.....
Larimer	.....	.....	.....	.....	.....	.....
Las Animas	.....	.....	.....	.....	.....	.....
Lincoln	.....	.....	.....	.....	.....	.....
Logan	.....	.....	.....	.....	.....	.....
Mesa	.....	.....	.....	.....	.....	.....
Mineral	2,906	47.81	137,705	47.01	75,540	273,545
Moffat	.....	.....	.....	.....	.....	102,610
Montezuma	563	15.45	9,600	16.03	.....	.....
Montrose	580	28.41	18,315	29.12	.....	.....
Morgan	4,607	26.16	128,270	31.70	.....	46,800
Morgan	.....	.....	.....	.....	.....	.....
Otero	.....	.....	.....	.....	.....	.....
Ourray	.....	.....	.....	.....	.....	.....
Park	11,796	39.95	594,729	39.95	15,520	294,730
Phillips	36,900	19.94	677,825	19.13	34,290	229,300
Pitkin	13,345	47.74	526,500	41.30	11,890	54,260
Prowers	.....	.....	.....	.....	.....	39,910
Pueblo	.....	.....	.....	.....	.....	.....
Rio Blanco	169	29.58	3,500	29.91	.....	.....
Rio Grande	3,279	22.98	90,000	40.04	.....	.....
Routt	*2,742	20.00	59,210	20.00	.....	25,240
Saguache	*4,809	32.98	158,682	34.20	.....	331,998
San Juan	.....	.....	.....	.....	.....	.....
San Miguel	11,380	46.70	489,465	43.77	375,020	1,127,622
Sedgwick	.....	.....	.....	.....	.....	388,330
Summit	*30,084	32.98	1,032,213	34.46	114,072	99,348
Teller	32,943	28.66	860,220	25.91	1,396,750	1,040,460
Washington	.....	.....	.....	.....	.....	.....
Weid	.....	.....	.....	.....	.....	.....
Yuma	.....	.....	.....	.....	.....	.....
Totals	379,162	\$32.98	\$12,278,027	\$34.46	\$3,272,367	\$3,700,438

\*Estimated. †Includes Placer Claims. ‡Includes Mineral Springs.



ABSTRACT OF ASSESSMENT FOR THE YEARS 1925 AND 1926 AS RETURNED TO THE COLORADO TAX COMMISSION BY THE COUNTY ASSESSORS—Continued

MINERAL RESERVES

County	1925		1926		Average Per Acre	TOWN AND CITY LOTS		IMPROVEMENTS ON TOWN AND CITY LOTS	
	Acres	Amount	Average Per Acre	Amount		1925 Amount	1926 Amount	1925 Amount	1926 Amount
Adams	.....	.....	.....	\$ 1,396,240	.....	\$ 1,380,930	\$ 1,824,600	\$ 1,974,360	
Alamosa	.....	.....	.....	436,070	.....	432,775	1,173,295	1,281,575	
Arapahoe	.....	.....	.....	1,902,375	.....	1,948,375	3,068,040	3,270,550	
Archuleta	.....	.....	.....	86,845	.....	86,845	206,680	207,230	
Baca	.....	.....	.....	56,685	.....	43,674	209,430	220,305	
Bent	.....	.....	.....	292,215	.....	296,735	846,865	854,130	
Boulder	.....	.....	.....	5,202,720	.....	5,221,030	10,479,410	10,710,070	
Chaffee	.....	.....	.....	825,526	.....	833,641	1,789,079	1,817,299	
Cheyenne	.....	.....	.....	180,255	.....	179,375	528,885	561,035	
Clear Creek	.....	.....	.....	452,075	.....	449,380	812,230	805,705	
Conejos	.....	.....	.....	160,890	.....	159,855	556,600	557,320	
Costilla	.....	.....	.....	210,035	.....	208,690	130,985	131,855	
Crowley	.....	.....	.....	327,410	.....	327,625	636,370	621,370	
Custer	.....	.....	.....	32,870	.....	31,470	149,575	151,320	
Delta	.....	.....	.....	1,006,515	.....	998,620	1,792,075	1,805,210	
Denver	.....	.....	.....	111,676,130	.....	114,695,820	163,628,250	180,848,810	
Dolores	.....	.....	.....	40,457	.....	33,172	44,195	46,925	
Douglas	.....	.....	.....	67,055	.....	68,035	420,455	424,045	
Eagle	.....	.....	.....	90,645	.....	87,025	261,270	261,865	
Elbert	.....	.....	.....	98,240	.....	102,585	261,270	423,650	
El Paso	.....	.....	.....	13,722,720	.....	13,796,740	23,589,390	24,518,110	
Fremont	.....	.....	.....	1,699,030	.....	1,478,530	2,821,400	2,948,715	
Garfield	.....	.....	.....	662,195	.....	656,360	1,441,760	1,450,705	
Gilpin	.....	.....	.....	37,023	.....	120,887	414,532	415,300	
Grand	.....	.....	.....	255,100	.....	283,770	331,925	340,975	
Gunnison	.....	1,459	\$ 82.84	\$160,735	.....	\$110.17	894,120	930,070	
Hinsdale	.....	.....	.....	27,155	.....	284,260	51,195	50,265	
Huerfano	.....	.....	.....	41,180	.....	40,260	1,358,390	1,458,330	
Huerfano	.....	.....	.....	632,479	.....	631,827	1,358,390	1,458,330	
Jackson	.....	.....	.....	50,230	.....	49,700	90,450	92,380	
Jefferson	.....	.....	.....	1,390,790	.....	1,498,580	2,709,440	2,994,875	

Kiowa	.....	.....	.....	85,286	.....	84,560	345,025	349,510
Kit Carson	.....	.....	.....	658,360	.....	664,920	1,391,450	1,423,075
Lake	.....	.....	.....	202,785	.....	202,880	785,465	785,465
La Plata	.....	.....	.....	1,464,135	.....	1,445,850	1,709,030	1,729,135
Larimer	.....	.....	.....	5,095,990	.....	5,477,560	8,448,085	8,801,430
Las Animas	.....	.....	.....	3,285,262	.....	3,238,127	4,788,488	4,660,260
Lincoln	.....	.....	.....	1,236,590	.....	1,235,750	881,390	933,235
Logan	.....	.....	.....	1,667,985	.....	1,643,060	3,658,410	3,644,060
Mesa	.....	.....	.....	2,321,770	.....	2,533,375	4,834,110	5,011,345
Mineral	.....	.....	.....	28,970	.....	28,960	37,550	39,075
Moffat	.....	5,000	1,000.00	5,000	.....	371,620	519,210	528,310
Montezuma	.....	.....	.....	198,800	.....	200,895	700,175	701,145
Montrose	.....	.....	.....	832,075	.....	813,575	1,463,475	1,465,085
Morgan	.....	.....	.....	1,999,170	.....	1,096,620	2,516,850	2,670,570
Otero	.....	.....	.....	2,253,265	.....	2,213,865	5,916,660	5,933,025
Ouray	.....	.....	.....	110,410	.....	110,410	350,230	345,100
Park	.....	.....	.....	83,380	.....	85,420	201,685	196,390
Phillips	.....	.....	.....	283,645	.....	301,130	833,960	840,320
Pitkin	.....	.....	.....	94,960	.....	94,890	154,000	150,070
Prowers	.....	.....	.....	772,045	.....	770,055	1,876,335	1,904,840
Pueblo	.....	.....	.....	10,610,530	.....	10,580,910	15,300,650	16,270,010
Rio Blanco	.....	.....	.....	107,910	.....	105,555	341,260	341,080
Rio Grande	.....	.....	.....	467,400	.....	457,355	1,024,360	1,056,960
Routt	.....	.....	.....	427,420	.....	424,350	1,035,020	1,023,190
Saguache	.....	.....	.....	225,503	.....	199,529	490,645	480,525
San Juan	.....	.....	.....	129,450	.....	125,898	222,393	215,945
San Miguel	.....	*55	85.99	4,750	.....	195,640	775,600	751,750
Sedgwick	.....	.....	.....	234,245	.....	304,600	675,845	804,335
Summit	.....	.....	.....	75,220	.....	75,634	227,029	230,926
Teller	.....	.....	.....	125,010	.....	107,540	369,610	359,780
Washington	.....	.....	.....	361,380	.....	370,415	1,031,925	1,006,145
Weld	.....	.....	.....	4,055,560	.....	4,046,040	9,166,170	9,470,650
Yuma	.....	.....	.....	676,800	.....	678,170	1,408,890	1,426,230
Totals	.....	1,519	\$ 85.99	\$130,615	.....	\$165,735	\$182,338,616	\$296,255,722

\*Estimated. <sup>1</sup>Marble Lands. <sup>2</sup>Hot Springs. <sup>3</sup>Includes Suburban Land and Building Sites in Estes Park Vicinity.

ABSTRACT OF ASSESSMENT FOR THE YEARS 1925 AND 1926 AS RETURNED TO THE COLORADO TAX COMMISSION BY THE COUNTY ASSESSORS—Continued

HORSES

Table with columns for County, 1925 Number, Amount, Average Per Hd., 1926 Number, Amount, Average Per Hd., 1925 Number, Amount, Average Per Hd., 1926 Number, Amount, Average Per Hd.

MULES

Table with columns for County, 1925 Number, Amount, Average Per Hd., 1926 Number, Amount, Average Per Hd., 1925 Number, Amount, Average Per Hd., 1926 Number, Amount, Average Per Hd.

FIFTEENTH ANNUAL REPORT

COLORADO TAX COMMISSION

Summary table with columns for County, 1925 Number, Amount, Average Per Hd., 1926 Number, Amount, Average Per Hd., 1925 Number, Amount, Average Per Hd., 1926 Number, Amount, Average Per Hd., and Totals.

ABSTRACT OF ASSESSMENT FOR THE YEARS 1925 AND 1926 AS RETURNED TO THE COLORADO  
TAX COMMISSION BY THE COUNTY ASSESSORS—Continued

County	ASSESSES				RANGE CATTLE			
	1925		1926		1925		1926	
	Number	Average Per Hd.	Number	Amount	Number	Average Per Hd.	Number	Average Per Hd.
Adams	.....	.....	.....	.....	7,466	\$ 156,710	6,510	\$ 134,880
Alamosa	.....	.....	.....	.....	9,881	203,195	7,949	165,815
Arapahoe	.....	.....	.....	.....	5,719	120,130	4,971	104,360
Archuleta	30	\$ 150	15	\$ 75	11,789	175,435	11,789	251,095
Baca	.....	.....	.....	.....	19,870	395,218	18,775	391,646
Bent	.....	.....	.....	.....	13,278	252,760	12,571	242,790
Boulder	.....	.....	.....	.....	5,270	98,570	4,454	99,650
Charfee	35	210	35	220	103,130	21,077	105,590	19,776
Cheyenne	.....	.....	.....	.....	18,118	381,185	16,471	361,465
Clear Creek	12	130	13	130	7,025	19,622	6,055	18,633
Conejos	.....	.....	.....	.....	9,893	181,890	9,638	192,330
Costilla	.....	.....	.....	.....	2,336	44,355	1,890	38,195
Crowley	.....	.....	.....	.....	11,082	234,155	9,803	222,010
Custer	.....	.....	.....	.....	7,231	144,050	6,173	129,560
Delta	.....	.....	.....	.....	23,603	460,000	21,255	487,310
Denver	.....	.....	.....	.....	.....	.....	.....	.....
Dolores	.....	.....	.....	.....	6,805	127,807	5,139	106,527
Douglas	.....	.....	.....	.....	11,682	243,525	9,639	191,020
Eagle	.....	.....	.....	.....	15,308	357,650	13,517	352,445
Elbert	.....	.....	.....	.....	19,093	402,472	16,851	368,380
El Paso	.....	.....	.....	.....	.....	.....	.....	.....
Fremont	175	750	160	730	18,752	375,940	19,972	392,140
Garfield	.....	.....	.....	.....	10,816	225,890	10,352	220,225
Grand	.....	.....	.....	.....	26,907	502,240	24,367	489,525
Gunnison	.....	.....	.....	.....	393	7,860	380	7,500
Hinsdale	.....	.....	.....	.....	11,447	208,425	10,419	194,880
Huerfano	.....	.....	.....	.....	.....	.....	.....	.....
Jackson	.....	.....	.....	.....	28,207	537,790	30,139	610,595
Jefferson	.....	.....	.....	.....	1,633	33,660	1,650	33,000
Kit Carson	.....	.....	.....	.....	12,385	247,760	11,445	228,919
Lake	10	50	.....	.....	32,090	623,500	19,443	579,710
La Plata	61	425	.....	.....	7,982	255,420	32,000	215,720
Larimer	.....	.....	.....	.....	.....	.....	.....	.....
Las Animas	.....	.....	.....	.....	.....	.....	.....	.....
Lincoln	.....	.....	.....	.....	.....	.....	.....	.....
Logan	.....	.....	.....	.....	.....	.....	.....	.....
Mesa	.....	.....	.....	.....	.....	.....	.....	.....
Mineral	.....	.....	.....	.....	.....	.....	.....	.....
Moffat	.....	.....	.....	.....	.....	.....	.....	.....
Montezuma	5	40	.....	.....	.....	.....	.....	.....
Montrose	.....	.....	.....	.....	.....	.....	.....	.....
Morgan	.....	.....	.....	.....	.....	.....	.....	.....
Otero	.....	.....	.....	.....	.....	.....	.....	.....
Ourray	.....	.....	.....	.....	.....	.....	.....	.....
Park	90	900	.....	.....	.....	.....	.....	.....
Phillips	.....	.....	.....	.....	.....	.....	.....	.....
Pitkin	7	70	.....	.....	.....	.....	.....	.....
Prowers	.....	.....	.....	.....	.....	.....	.....	.....
Pueblo	.....	.....	.....	.....	.....	.....	.....	.....
Rio Blanco	8	40	.....	.....	.....	.....	.....	.....
Rio Grande	.....	.....	.....	.....	.....	.....	.....	.....
Routt	.....	.....	.....	.....	.....	.....	.....	.....
Saguache	14	70	.....	.....	.....	.....	.....	.....
San Juan	.....	.....	.....	.....	.....	.....	.....	.....
San Miguel	.....	.....	.....	.....	.....	.....	.....	.....
Sedgwick	9	785	.....	.....	.....	.....	.....	.....
Summit	.....	.....	.....	.....	.....	.....	.....	.....
Teller	.....	.....	.....	.....	.....	.....	.....	.....
Washington	.....	.....	.....	.....	.....	.....	.....	.....
Weld	.....	.....	.....	.....	.....	.....	.....	.....
Yuma	.....	.....	.....	.....	.....	.....	.....	.....
Totals	359	\$ 3,635	431	\$ 11,625	905,618	\$ 26,97	828,797	\$ 17,095,126

<sup>1</sup>Burros. <sup>2</sup>Includes Registered Stock. <sup>3</sup>Includes Registered Yearlings, Yearlings and Short Yearlings. <sup>4</sup>Includes Bulls and Yearlings.

ABSTRACT OF ASSESSMENT FOR THE YEARS 1925 AND 1926 AS RETURNED TO THE COLORADO TAX COMMISSION BY THE COUNTY ASSESSORS—Continued

County	CATTLE FED IN TRANSIT				MILCH COWS			
	1925		1926		1925		1926	
	Number	Average Per Hd.	Number	Average Per Hd.	Number	Average Per Hd.	Number	Average Per Hd.
Adams	.....	.....	236	\$ 1,720	5,350	\$ 216,510	5,171	\$ 207,750
Alamosa	.....	.....	.....	.....	1,028	43,075	1,086	43,840
Arapahoe	.....	.....	.....	.....	4,623	203,595	4,430	158,860
Archuleta	.....	.....	.....	.....	508	16,850	514	21,410
Baca	.....	.....	.....	.....	456	15,170	774	24,288
Bent	790	\$ 6,135	1,270	10,475	1,067	34,200	1,216	36,455
Boiler	9,650	58,600	4,534	53,520	6,120	234,690	5,953	239,595
Chaffee	.....	.....	.....	.....	1,135	45,235	1,204	44,995
Cheyenne	.....	.....	.....	.....	2,310	81,140	2,187	75,215
Clear Creek	.....	.....	.....	.....	106	4,770	107	4,725
Conejos	.....	.....	.....	.....	505	19,135	567	21,990
Costilla	.....	.....	.....	.....	539	20,435	520	20,020
Crowley	.....	.....	693	8,350	748	23,945	560	20,660
Custer	.....	.....	.....	.....	496	15,230	411	12,580
Delta	.....	.....	.....	.....	3,993	158,155	3,960	163,215
Denver	.....	.....	.....	.....	721	33,140	410	18,180
Dolores	.....	.....	.....	.....	334	10,143	407	12,276
Douglas	.....	.....	.....	.....	1,054	229,470	5,766	254,140
Eagle	.....	.....	.....	.....	1,054	52,750	1,132	56,600
Elbert	.....	.....	.....	.....	5,023	199,876	5,929	254,186
El Paso	.....	.....	.....	.....	5,371	215,060	5,358	214,320
Fremont	.....	.....	.....	.....	1,761	62,190	1,642	59,090
Garfield	.....	.....	.....	.....	3,835	152,380	3,332	133,990
Gilpin	.....	.....	.....	.....	81	3,240	73	2,920
Grand	.....	.....	.....	.....	1,263	57,130	1,302	57,655
Gunnison	.....	.....	.....	.....	1,050	49,655	1,139	53,525
Hinsdale	.....	.....	.....	.....	53	2,650	48	2,400
Huerfano	.....	.....	.....	.....	1,441	57,495	1,220	48,830
Jackson	.....	.....	.....	.....	800	32,000	776	34,520
Jefferson	160	2,400	.....	.....	4,280	196,880	4,121	185,445
Totals	92,357	\$760,645	96,495	\$928,495	147,411	\$5,789,318	147,176	\$5,795,951

County	CATTLE FED IN TRANSIT				MILCH COWS			
	1925		1926		1925		1926	
	Number	Average Per Hd.	Number	Average Per Hd.	Number	Average Per Hd.	Number	Average Per Hd.
Kiowa	.....	.....	.....	.....	709	24,951	562	22,480
Kit Carson	.....	.....	.....	.....	3,379	114,045	3,204	105,450
Lake	.....	.....	.....	.....	220	9,460	166	7,770
La Plata	.....	.....	.....	.....	2,205	88,410	2,395	85,990
Larimer	14,886	128,930	8,566	155,050	5,601	247,090	5,553	247,420
Las Animas	.....	.....	.....	.....	2,517	78,133	1,796	58,910
Lincoln	.....	.....	.....	.....	2,697	91,695	2,694	92,000
Logan	10,556	89,560	15,087	111,195	6,890	227,350	6,823	225,850
Mesa	.....	.....	.....	.....	5,538	208,350	5,644	216,745
Mineral	.....	.....	.....	.....	82	3,280	73	2,920
Moffat	.....	.....	.....	.....	1,050	37,330	1,219	47,000
Montezuma	.....	.....	.....	.....	2,381	72,685	2,501	75,800
Montrose	.....	.....	.....	.....	3,205	107,020	3,354	115,100
Morgan	12,406	108,085	8,71	179,185	4,791	159,465	4,790	162,081
Otero	8,231	121,415	14,75	125,380	3,364	117,955	3,235	119,420
Ouray	.....	.....	.....	.....	326	13,040	351	14,060
Park	.....	.....	.....	.....	579	23,565	658	26,320
Phillips	.....	.....	.....	.....	2,395	110,510	2,980	107,580
Pitkin	.....	.....	.....	.....	535	24,075	696	28,355
Prowers	.....	.....	.....	.....	2,360	88,885	2,706	101,810
Pueblo	.....	.....	.....	.....	4,066	192,650	3,873	181,550
Rio Blanco	.....	.....	.....	.....	815	37,285	1,024	41,985
Rio Grande	.....	.....	.....	.....	1,939	70,880	2,045	71,260
Routt	.....	.....	.....	.....	3,230	129,710	2,979	122,840
Saguache	.....	.....	.....	.....	486	17,020	527	18,465
San Juan	.....	.....	.....	.....	36	1,505	38	1,520
San Miguel	.....	.....	.....	.....	873	35,150	783	31,430
Sedgwick	.....	.....	.....	.....	1,283	51,670	1,731	69,765
Summit	.....	.....	.....	.....	441	17,640	454	18,160
Teller	.....	.....	.....	.....	530	21,380	539	22,030
Washington	.....	.....	.....	.....	1,478	44,560	1,740	52,590
Weird	56	140	530	3,045	15,478	685,430	14,458	659,440
Yuma	35,642	245,380	27,167	255,210	15,849	43,25	4,517	158,090
Totals	92,357	\$760,645	96,495	\$928,495	147,411	\$5,789,318	147,176	\$5,795,951

COLORADO TAX COMMISSION

SHEEP

County	1925			1926			1925			1926		
	Number	Amount	Average Per Hd.	Number	Amount	Average Per Hd.	Number	Amount	Average Per Hd.	Number	Amount	Average Per Hd.
Adams	4,497	\$ 31,960	7.10	4,910	\$ 34,970	7.12	119,325	\$ 138,600	1.16	125,165	135,700	1.08
Alamosa	16,724	117,134	7.00	10,045	71,770	7.14	8,450	11,070	1.31	6,204	4,530	.73
Arapahoe	5,548	39,380	7.10	13,324	93,270	7.00						
Archuleta	21,864	157,150	7.19	24,309	174,115	7.16						
Baca	5,397	28,253	7.25	6,053	42,795	7.07						
Bent	10,390	73,220	7.05	11,822	82,335	7.08						
Boulder	1,690	11,830	7.00	1,870	13,350	7.14						
Chaffee	372	2,920	7.85	3,430	29,315	8.55						
Cheyenne	6,821	47,795	7.01	8,267	57,885	7.00						
Clear Creek	620	4,410	7.11	600	2,900	7.25						
Conejos	65,874	461,995	7.01	64,688	454,225	7.02						
Costilla	17,440	129,475	7.42	17,761	132,635	7.47						
Crowley	2,890	20,230	7.00	2,984	31,875	10.68				3,950	4,950	1.25
Custer	2,900	20,320	7.01	4,102	28,790	7.02						
Delta	29,278	204,946	7.00	31,540	220,825	7.00						
Denver												
Dolores	10,551	77,544	7.35	11,097	80,735	7.28						
Douglas	373	2,610	7.00	602	4,215	7.00						
Earle	10,799	78,520	7.27	17,161	120,127	7.00						
Elbert	18,697	131,611	7.04	20,580	144,060	7.00						
El Paso	75	530	7.07	8,408	64,460	7.67						
Fremont	966	6,315	7.05	2,983	20,881	7.00						
Garfield	31,503	222,035	7.05	42,763	299,615	7.01						
Gilpin	13	95	7.31	21	168	8.00						
Grand	7,778	54,510	7.01	11,405	86,005	7.54						
Gunnison	20,658	173,285	8.39	28,239	236,315	8.37						
Hinsdale	8,195	8,515	7.13	2,225	15,225	7.07						
Huerfano	17,708	124,391	7.02	19,133	133,355	7.00						
Jackson	3,695	25,860	7.00	11,027	78,350	7.10						
Jefferson	824	6,390	8.00	1,491	12,822	8.60						

SHEEP FED IN TRANSIT

County	1925			1926			1925			1926		
	Number	Amount	Average Per Hd.	Number	Amount	Average Per Hd.	Number	Amount	Average Per Hd.	Number	Amount	Average Per Hd.
Kiowa	11,041	77,300	7.00	5,168	36,180	7.00						
Kit Carson	2,652	18,564	7.01	1,931	14,080	7.29						
Lake	3,153	22,730	7.21	2,790	20,020	7.18						
La Plata	25,060	176,135	7.03	29,062	203,655	7.01						
Larimer	8,724	62,290	7.14	10,150	81,200	8.00	455,210	484,220	1.06	296,561	339,580	1.15
Las Animas	45,847	320,932	7.00	45,694	346,452	7.58						
Lincoln	6,453	45,215	7.01	7,741	54,185	7.00						
Logan	364	2,545	7.00	356	2,475	6.95	6,920	6,920	1.00	31,100	23,310	.75
Mesa	24,405	189,940	7.78	40,140	318,615	7.94						
Mineral	1,716	12,400	7.23	3,130	22,575	7.21						
Moffat	32,896	231,120	7.02	53,918	415,380	7.70						
Montezuma	34,612	248,735	7.19	38,972	283,075	7.26						
Montrose	36,226	261,415	7.22	34,910	246,505	7.06						
Morgan	2,600	18,200	7.00	1,725	12,070	7.00	151,393	133,360	.88	150,372	96,240	.63
Otero	17,491	122,535	7.00	21,337	152,035	7.13	47,993	43,750	.91	33,438	41,105	1.04
Ouray	6,557	45,900	7.00	7,407	51,850	7.00						
Park	35,325	279,935	7.90	39,287	310,365	7.91						
Phillips	35	255	7.08	20	150	7.50						
Pitkin	8,463	59,545	7.00	9,838	68,870	7.00						
Prowers	818	5,730	7.00	716	5,035	7.03	33,197	93,775	2.83	60,485	115,010	1.90
Pueblo	5,885	41,555	7.06	8,193	58,635	7.16						
Rio Blanco	13,786	96,520	7.00	26,089	193,770	7.43						
Rio Grande	38,517	269,619	7.00	38,905	272,810	7.01						
Routt	50,389	352,723	7.00	58,534	425,340	7.27						
Saguache	65,577	471,103	7.18	76,708	547,291	7.13						
San Juan	10,345	72,901	7.05	9,564	67,150	7.02						
San Miguel	14,120	118,220	8.37	27,388	212,435	7.76						
Sedgewick	766	5,420	7.08	23	200	8.70				2,662	3,790	1.42
Summit	10,121	70,850	7.00	1,340	9,880	7.00				34,647	60,632	1.75
Teller	492	4,120	8.37	100	750	7.50						
Washington	10,403	79,015	7.60	15,040	105,354	7.00				3,300	2,640	.80
Weld	19,985	141,050	7.06	16,001	112,090	7.00				556,347	442,050	.79
Yuma	135	1,360	10.07	314	2,200	7.01						
Totals	860,600	\$6,188,636	\$ 7.19	1,014,931	\$7,421,145	\$ 7.31	1,370,479	\$1,485,635	\$ 1.08	1,311,481	\$1,270,847	\$ .97

ABSTRACT OF ASSESSMENT FOR THE YEARS 1925 AND 1926 AS RETURNED TO THE COLORADO TAX COMMISSION BY THE COUNTY ASSESSORS—Continued

SWINE

Table with columns: County, 1925 (Number, Amount, Average Per Hd.), 1926 (Number, Amount, Average Per Hd.), 1925 (Number, Amount, Average Per Hd.), 1926 (Number, Amount, Average Per Hd.), Average Per Hd. 1926. Lists counties from Adams to Jefferson.

FIFTEENTH ANNUAL REPORT

GOATS

Table with columns: County, 1925 (Number, Amount, Average Per Hd.), 1926 (Number, Amount, Average Per Hd.), 1925 (Number, Amount, Average Per Hd.), 1926 (Number, Amount, Average Per Hd.), Average Per Hd. 1926. Lists counties from Adams to Jefferson.

COLORADO TAX COMMISSION

Summary table with columns: County, 1925 (Number, Amount, Average Per Hd.), 1926 (Number, Amount, Average Per Hd.), 1925 (Number, Amount, Average Per Hd.), 1926 (Number, Amount, Average Per Hd.), Average Per Hd. 1926. Includes a Totals row and an estimated value.

\* Estimated.

ABSTRACT OF ASSESSMENT FOR THE YEARS 1925 AND 1926 AS RETURNED TO THE COLORADO TAX COMMISSION BY THE COUNTY ASSESSORS—Continued

County	POULTRY (Dozen)				BEEES (Standards)			
	1925		1926		1925		1926	
	Number	Average Per Doz.	Amount	Average Per Doz.	Number	Average Per Std.	Amount	Average Per Std.
Adams	7,068	\$5.00	\$35,340	\$5.00	6,922	\$5.00	\$34,610	\$5.00
Alamosa	6,679	5.15	34,495	5.23	6,651	5.23	34,455	4.96
Arapahoe	6,932	5.00	34,665	5.00	5,739	5.00	28,695	4.00
Archuleta	3,385	5.00	16,925	5.00	4,438	5.00	22,190	5.00
Baca	4,355	5.03	21,890	5.00	4,015	5.00	20,075	5.00
Bent	2,282	5.00	11,410	5.00	2,228	5.00	11,140	4.00
Boulder	4,968	5.01	24,910	5.00	4,638	5.00	23,190	4.00
Chaffee	619	6.14	3,800	6.00	4,875	6.00	29,495	4.12
Cheyenne	3,492	5.04	17,590	5.00	3,378	5.00	16,905	5.00
Clear Creek	63	9.92	625	7.31	80	7.31	585	5.00
Conejos	1,213	5.00	6,070	5.00	1,169	5.00	5,845	4.00
Costilla	669	5.03	3,365	5.10	629	5.10	3,210	4.17
Crowley	2,665	5.51	14,685	5.52	2,461	5.52	13,590	4.10
Custer	514	5.11	2,625	5.05	434	5.05	2,190	4.00
Delta	4,162	5.03	20,950	5.00	3,931	5.00	19,655	4.15
Denver	206	5.08	1,047	5.02	244	5.02	1,225	5.00
Dolores	1,821	5.00	9,105	5.00	2,155	5.00	10,780	4.00
Douglas	867	5.00	4,335	5.00	800	5.00	4,000	5.00
Eggle	4,806	5.00	24,033	5.05	4,859	5.05	24,537	4.03
El Paso	5,832	5.00	29,180	5.04	6,601	5.04	33,240	4.29
Fremont	4,170	5.00	20,850	5.00	3,983	5.00	19,915	4.00
Garfield	2,856	5.54	15,830	5.35	2,452	5.35	13,130	4.44
Gilpin	373	5.32	1,985	5.27	387	5.27	2,040	5.00
Grand	481	5.19	2,495	5.05	454	5.05	2,295	5.00
Gunnison	1,466	5.00	7,330	5.02	1,293	5.02	6,495	4.85
Hinsdale	275	5.00	1,370	5.00	276	5.00	1,380	4.22
Huerfano	8,400	5.00	42,000	5.00	7,545	5.00	37,725	4.00
Jefferson	201	5.00	1,005	5.00	177	5.00	885	4.00
Kiowa	9,015	5.00	45,075	5.00	9,298	5.00	46,490	4.00
Kit Carson	2,319	5.06	11,750	5.00	2,077	5.00	10,395	3.92
Lake	7,108	5.00	35,540	5.00	6,324	5.00	31,620	4.00
La Plata	2,212	5.00	11,160	5.00	2,191	5.00	10,956	3.99
Larimer	6,495	5.00	32,475	5.00	6,599	5.00	32,995	5.00
Las Animas	10,925	5.00	54,625	5.00	9,807	5.00	49,035	4.00
Lincoln	9,112	5.00	45,562	5.00	9,183	5.00	45,915	5.00
Logan	62	5.00	310	5.00	67	5.00	335	5.00
Mesa	990	5.00	4,950	5.06	1,013	5.06	5,130	6.43
Mineral	3,051	5.07	15,475	5.02	1,814	5.02	9,055	4.04
Moffat	7,334	5.00	36,670	5.00	6,903	5.00	34,515	4.00
Montezuma	7,721	5.43	41,950	5.43	6,675	5.43	36,475	4.00
Montrose	201	5.00	1,005	5.00	177	5.00	885	4.00
Morgan	505	6.00	3,030	6.00	530	6.00	3,180	4.00
Murray	4,554	5.02	22,860	5.02	4,631	5.02	23,395	4.00
Otero	355	6.89	2,445	6.89	380	6.89	2,610	4.00
Ouray	6,111	5.26	32,170	5.26	5,489	5.26	28,305	4.01
Pueblo	6,373	5.16	32,890	5.16	6,086	5.16	31,300	4.17
Rio Blanco	774	5.00	3,870	5.00	726	5.00	3,630	4.00
Rio Grande	*593	5.07	3,005	5.00	765	5.00	3,845	4.00
Routt	2,217	5.31	13,100	5.31	2,032	5.31	10,590	4.00
Saguache	767	5.00	3,835	5.00	745	5.00	3,725	4.00
San Juan	497	5.00	2,485	5.00	458	5.00	2,290	4.00
San Miguel	3,040	5.00	15,200	5.00	3,204	5.00	16,020	5.00
Sedgewick	92	5.00	460	5.00	93	5.00	465	5.00
Summit	124	5.00	620	5.00	99	5.00	495	5.00
Teller	10,166	5.00	50,840	5.00	9,920	5.00	49,615	4.00
Washington	19,553	5.09	99,570	5.09	17,811	5.10	90,900	4.00
Weld	9,618	5.00	48,090	5.00	9,354	5.00	46,770	4.00
Yuma	206,311	5.07	\$1,045,867	5.07	198,330	5.07	\$1,005,813	4.12
Totals	206,311	5.07	\$1,045,867	5.07	198,330	5.07	\$1,005,813	4.12
					52,066		\$214,693	\$4.12
					65		260	4.00
					6,002		24,010	4.00
					15		60	4.00
					51,064		\$212,005	\$4.15

\*Estimated.

TAX COMMISSION BY THE COUNTY ASSESSORS—Continued

ALL OTHER ANIMALS

County	1925			1926			1925			1926		
	Number	Amount	Average Per Hd.	Number	Amount	Average Per Hd.	Number	Amt.	Av. Val.	Number	Amt.	Av. Val.
Adams	311	\$ 4,750	\$15.27	316	\$ 5,480	\$33.01	10	\$ 150	\$15.00	10	\$ 100	\$10.00
Alamosa	1	15	15.00							24	150	6.25
Arapahoe												
Archuleta												
Baca												
Bent												
Boulder	300	10,330	34.43	400	11,910	29.77						
Chaffee	20	410	20.50	50	1,290	25.80						
Cheyenne	271	14,375	53.04	305	14,385	47.16						
Clear Creek	10	400	40.00	3	85	28.33						
Conejos												
Costilla												
Crowley	58	2,695	46.47	39	2,580	66.15	7	85	12.14	6	70	11.66
Custer												
Delta	745	1,415	1.90	1,378	5,880	4.27	3	35	11.66			
Denver	3,900	7,520	1.93	3,855	8,010	2.08	271	4,880	17.27	319	4,460	13.98
Dolores	18	505	28.06	21	515	24.52						
Douglas	904	34,770	38.46	431	17,045	39.55	1	15	15.00	1	15	15.00
Eagle												
Eldorado	44	1,161	26.39	20	1,130	56.50						
El Paso												
Fremont	345	15,760	45.69	487	20,310	41.70	46	1,010	21.96	70	700	10.00
Garfield	124	2,060	16.61	131	5,530	42.21	39	430	11.03	21	185	8.81
Gilpin												
Grand	2	10	5.00									
Gunnison												
Hinsdale	97	1,500	15.46	92	1,525	16.58				1	10	10.00
Huerfano	24	120	5.00	10	50	5.00						
Jackson	544	47,235	86.83	607	46,385	76.42	7	170	24.28			
Jefferson	42	100	50.00	42	100	50.00						
Jefferson	42	100	50.00	601	90,100	149.92	20	900	10.00	32	320	10.00

FIFTEENTH ANNUAL REPORT

BICYCLES

Kiowa	239	5,115	21.40	384	5,555	14.47				9		26.67
Kit Carson	9188	5,200	27.66	67	315	4.70						
Lake				2	150	75.00						
La Plata				855	2,800	50.00						
Larimer												
Las Animas	524	5,760	10.99	140	4,490	32.07						
Lincoln				203	13,185	64.95	64	450	7.03	56	480	8.57
Logan	51	3,640	71.37	203	13,185	64.95	88	760	13.17	80	800	10.00
Mesa				26	2,010	77.31						
Mineral	19	1,090	57.37									
Moffat	23	330	14.35	910	190	19.00				1	10	10.00
Montezuma	4	370	92.50	8	355	44.37				2	20	10.00
Montrose							22	110	5.00	42	420	10.00
Morgan	95	7,125	75.00	71	4,977	70.10	74	670	9.05	69	595	8.62
Otero	34	495	14.56	13	210	16.15						
Ouray												
Park												
Phillips	141	4,515	32.02	125	4,140	33.12	6	100	16.67	13	270	20.77
Pitkin				444	14,765	33.25	9	135	15.00	15	200	13.33
Prowers	361	12,325	35.80	444	14,765	33.25						
Pueblo	394	13,715	41.06	291	11,845	40.70	122	975	7.99	129	1,435	11.12
Rio Blanco												
Rio Grande	356	6,426	18.05	264	5,115	19.38						
Routt	89	1,980	12.13	105	1,150	10.95						
Saguache												
San Juan	2	65	32.50	2	65	32.50						
San Miguel	205	2,820	13.76	841	7,930	14.66						
Sedgwick	9	880	97.78	32	2,895	90.47						
Summit				8	600	75.00						
Teller	179	6,940	38.77	119	6,000	50.42						
Washington	115	3,520	30.61	128	4,085	31.91	7	110	15.71	14	210	15.00
Weld	3,346	85,610	25.59	1,819	49,070	26.98						
Yuma	43	4,690	109.07	4	150	37.50						
Totals	14,077	\$317,442	\$22.55	13,460	\$374,357	\$27.81	766	\$10,985	\$13.17	914	\$10,690	\$11.70

Includes Registered Stock, All Kinds. <sup>1</sup>Includes Bulls. <sup>2</sup>Includes Turkeys. <sup>3</sup>Includes Foxes. <sup>4</sup>Includes Dogs, Deer and Foxes. <sup>5</sup>Includes Registered Stock, All Kinds. <sup>6</sup>Includes Bulls and Registered Stock. <sup>7</sup>Reindeer. <sup>8</sup>Includes Jacks. <sup>9</sup>Includes Jacks and Stallions.

COLORADO TAX COMMISSION





ABSTRACT OF ASSESSMENT FOR THE YEARS 1925 AND 1926 AS RETURNED TO THE COLORADO TAX COMMISSION BY THE COUNTY ASSESSORS—Continued

County	TRACTORS			CARRIAGES AND VEHICLES			
	1925	1926	No.	1925	1926	No.	
	Amt.	Amt.		Amt.	Amt.		
Adams	\$ 16,260	\$ 25,840	113	\$ 41,950	\$ 37,000	1,418	\$ 26.09
Alamosa	2,945	4,135	34	973	2,440	158	15.44
Arapahoe	15,685	11,780	67	14,110	12,305	542	22.70
Archuleta	1,105	2,070	7	11,280	9,735	304	32.02
Baca	27,926	22,874	117	28,963	25,818	1,300	19.86
Bent	12,660	8,255	84	18,700	16,000	915	17.49
Boulder	2,100	22,920	155	24,780	15,430	588	26.24
Chaffee	5,075	3,025	15	8,445	7,245	304	23.83
Cheyenne	69,935	67,400	212	18,835	16,320	862	18.93
Clear Creek	.....	1,000	1	2,380	1,810	85	21.23
Conejos	.....	.....	.....	12,230	11,695	467	25.04
Costilla	5,150	117.04	40	11,425	10,450	491	21.22
Crowley	9,045	251.25	36	20,840	19,515	746	26.16
Custer	4,580	229.00	16	8,765	7,470	243	30.74
Delta	.....	.....	.....	67,675	37,470	1,949	24.19
Denver	.....	.....	.....	47,320	35,700	570	62.63
Dolores	.....	.....	.....	4,595	12,480	243	50.12
Douglas	.....	.....	.....	7,460	9,260	359	25.79
Eagle	9,060	274.55	38	15,405	18,085	622	29.08
Elbert	38,655	183.27	203	31,333	30,198	1,505	20.06
El Paso	23,300	294.38	123	24,900	24,484	2,484	10.00
Fremont	1,660	184.44	14	14,430	11,990	603	19.88
Garfield	.....	.....	.....	42,630	34,350	1,172	29.31
Gilpin	.....	.....	.....	2,600	2,355	125	18.84
Grand	.....	.....	7	11,180	8,860	332	26.69
Gunnison	.....	.....	9	25,760	23,415	805	29.08
Hinsdale	.....	.....	.....	7,500	780	36	21.67
Huerfano	8,280	258.75	32	25,291	21,740	866	25.10
Jackson	2,200	1,100.00	6	7,280	7,380	287	25.71
Jefferson	12,960	180.00	45	17,200	15,190	737	20.61

County	1925	1926	No.	1925	1926	No.	Amt.	Average
	Amt.	Amt.		Amt.	Amt.			Per Unit
Kiowa	14,922	13,140	78	168.46	22.53	249	3,615	19.86
Kit Carson	109,210	132,660	467	284.07	24.48	1,295	31,825	21.70
Lake	150	.....	.....	.....	33.29	202	6,075	52.84
La Plata	7,700	7,190	38	189.21	21.54	1,226	22,630	21.13
Larimer	47,520	12,550	121	103.72	35.45	1,721	50,640	30.30
Las Animas	4,800	4,200	18	233.33	30.74	1,637	27,600	28.38
Lincoln	62,100	115,200	280	298.62	18.19	1,181	21,850	16.99
Logan	60,100	60,000	310	193.55	25.00	2,512	58,470	33.39
Mesa	10,245	11,855	269	200.93	22.96	2,724	68,115	25.01
Mineral	575	.....	.....	.....	26.74	69	1,630	25.87
Moffat	.....	.....	.....	.....	18.19	1,017	17,230	18.23
Montezuma	2,175	4,345	16	271.56	25.57	759	16,140	21.29
Montrose	11,935	8,630	58	148.79	27.55	1,307	34,855	26.09
Morgan	16,955	37,450	184	293.53	20.60	3,278	69,015	20.77
Otero	23,630	24,700	113	218.58	27.85	1,446	37,320	28.60
Ouray	1,600	400.00	4	500.00	19.36	425	7,500	20.00
Park	1,700	340.00	6	291.67	28.91	552	15,960	27.73
Phillips	40,355	36,980	298	124.09	23.90	893	18,065	20.23
Pitkin	1,140	190.00	9	166.67	33.49	319	10,685	32.17
Prowers	19,420	142.79	127	124.33	22.62	1,723	38,970	23.06
Pueblo	23,590	235.90	106	241.65	34.66	1,050	29,880	31.82
Rio Blanco	1,300	300.00	.....	153.43	25.43	525	13,760	27.30
Rio Grande	13,380	161.20	83	193.54	22.40	2,710	58,240	29.68
Routt	.....	.....	.....	.....	26.58	471	11,370	22.60
Saguache	3,175	96.21	34	112.50	40.86	35	1,280	41.29
San Juan	.....	.....	.....	123.75	30.80	401	10,440	29.74
San Miguel	.....	.....	16	193.54	25.66	948	7,135	34.98
Sedgwick	26,235	39,095	202	193.57	21.57	351	5,745	20.44
Summit	.....	.....	.....	.....	.....	.....	.....	.....
Teller	.....	.....	.....	.....	.....	.....	.....	.....
Washington	113,085	200.15	369	232.62	18.48	1,490	25,355	19.68
Weld	103,160	189.63	624	280.88	27.99	7,173	192,420	27.50
Yuma	60,370	225.26	336	393.57	27.46	2,047	50,910	28.86
Totals	\$1,067,078	\$203.21	5,340	\$229.18	\$25.96	63,415	\$1,482,821	\$24.58

\*Estimated. Includes Trailer. †Includes Trucks.





FIFTEENTH ANNUAL REPORT

County	Average Amount of Money Invested in Merchandise		Capital Employed in Manufacturers		Jewelry, Gold and Silver, Diamonds and Other Precious Stones		Household Property	
	1925	1926	1925	1926	1925	1926	1925	1926
Adams	1,240,330	928,550	1,876,290	1,836,760	3,540	2,830	280,240	292,110
Alamosa	338,303	342,369	.....	.....	1,975	2,975	165,000	184,220
Arapahoe	325,240	358,050	286,160	319,270	8,830	8,775	394,460	400,860
Archuleta	113,360	105,910	14,275	20,110	580	350	28,690	33,275
Baca	140,000	148,250	.....	.....	145	1,105	58,869	59,975
Bent	266,855	248,950	545,285	350,000	2,985	2,595	81,445	79,140
Boulder	2,950,750	2,696,260	2,600,000	2,410,000	25,070	22,070	1,113,320	1,028,910
Chaffee	376,445	370,620	.....	.....	3,480	2,820	233,635	223,365
Cheyenne	186,705	161,890	.....	.....	1,820	1,825	85,695	81,950
Clear Creek	38,755	87,785	3,700	2,440	2,400	3,150	92,320	94,710
Conejos	183,250	165,945	.....	.....	400	400	55,590	58,260
Costilla	77,185	73,245	.....	.....	170	185	53,035	51,060
Crowley	292,855	247,470	450,000	.....	3,200	3,175	107,590	97,500
Custer	44,380	42,180	.....	.....	530	330	40,355	35,355
Delta	800,565	820,200	25,150	11,325	7,540	5,600	297,275	290,310
Denver	34,312,760	31,452,950	27,351,970	27,203,630	524,950	617,400	12,505,080	12,277,100
Dolores	40,650	42,300	.....	.....	235	160	13,980	14,200
Douglas	116,730	117,655	1,060,760	1,040,755	9,810	5,575	135,505	129,540
Eagle	117,000	116,905	.....	.....	775	1,095	70,380	82,195
Elbert	158,658	154,528	.....	.....	455	575	94,330	92,882
El Paso	4,043,520	3,872,330	144,200	164,550	86,850	89,810	2,305,770	2,348,320
Fremont	998,130	1,044,780	648,347	574,819	5,815	4,225	526,080	516,955
Garfield	394,310	407,310	.....	.....	2,100	2,300	246,125	242,150
Gilpin	29,375	29,455	.....	.....	650	400	850	1,050
Grand	84,325	91,505	19,100	31,000	50	.....	82,700	88,935
Gunnison	292,735	293,320	8,740	10,240	820	2,045	167,625	168,235
Hinsdale	4,410	1,900	.....	.....	215	600	8,325	6,790
Huerfano	642,895	620,589	.....	.....	3,158	1,165	237,915	215,630
Jackson	74,930	72,940	.....	.....	2,200	2,240	26,970	28,430
Jefferson	429,680	328,210	485,960	406,820	17,480	15,320	618,280	544,590

Kiowa	153,619	137,830	1,000	.....	615	730	36,015	29,000
Kit Carson	391,100	423,620	.....	.....	8,225	7,615	153,420	158,765
Lake	400,855	439,710	476,435	475,105	330	250	190,460	190,460
La Plata	747,015	764,595	140,840	155,890	12,830	10,575	190,960	884,430
Larimer	4,906,700	3,963,480	4,947,690	4,573,230	43,480	41,310	905,970	390,548
Las Animas	1,983,863	1,807,194	.....	.....	3,605	7,965	402,117	106,950
Lincoln	313,665	306,705	.....	.....	.....	.....	107,125	488,410
Logan	1,796,305	1,673,120	1,333,170	1,274,100	19,135	18,995	491,075	658,850
Mesa	1,769,420	1,770,785	93,880	100,470	10,240	12,240	651,120	31,610
Mineral	34,890	34,620	7,640	2,400	1,780	1,530	29,750	.....
Moffat	156,650	124,930	.....	.....	600	1,310	63,900	62,195
Montezuma	285,820	252,935	.....	.....	745	645	77,355	75,465
Montrose	403,355	396,580	90,115	21,200	905	640	186,520	192,230
Morgan	2,176,507	2,104,030	2,560,000	2,460,000	6,880	6,575	371,310	374,590
Otero	2,348,260	2,463,750	3,117,055	3,047,090	19,795	17,305	542,525	585,720
Ouray	84,915	78,440	4,250	4,350	950	875	58,100	56,870
Park	63,840	61,635	74,460	6,750	400	300	54,300	49,850
Phillips	248,980	253,075	.....	.....	1,180	1,825	150,385	167,560
Pitkin	50,545	47,910	.....	.....	620	2,850	48,440	51,960
Prowers	791,620	802,570	380,500	346,500	4,330	4,255	232,230	231,370
Pueblo	5,634,200	5,641,365	3,308,945	3,217,810	33,805	31,790	1,466,350	1,521,760
Rio Blanco	120,570	119,160	63,190	42,320	200	.....	41,620	47,195
Rio Grande	360,379	394,020	.....	.....	2,610	2,290	108,750	124,010
Routt	390,790	376,410	714,130	720,930	2,610	2,290	216,460	211,550
Saguache	146,363	150,663	.....	.....	2,960	2,780	80,954	76,486
San Juan	66,166	70,054	.....	.....	215	225	24,140	24,935
San Miguel	272,805	265,455	.....	.....	7,055	6,205	96,505	91,650
Sedgwick	196,295	258,620	.....	.....	600	1,650	113,650	134,010
Summit	46,025	46,575	.....	.....	300	300	35,800	35,400
Teller	206,830	196,550	.....	.....	4,500	3,900	157,640	148,275
Washington	282,610	271,475	.....	.....	685	250	97,025	90,105
Weld	5,504,090	4,571,300	5,573,220	5,265,900	15,270	21,730	1,968,100	1,316,070
Yuma	555,850	551,050	.....	.....	900	2,580	269,490	294,250
Totals	\$81,055,785	\$76,264,162	\$38,336,462	\$36,716,344	\$23,373	\$1,013,395	\$28,856,535	\$28,673,431

<sup>1</sup>Includes Manufacturers. <sup>2</sup>Includes Hay and Grain. <sup>3</sup>Includes Machinery, Equipment and Harness.



84  
 ABSTRACT OF ASSESSMENT FOR THE YEARS 1925 AND 1926 AS RETURNED TO THE COLORADO  
 TAX COMMISSION BY THE COUNTY ASSESSORS—Continued

County	Total Assessment by Assessors		Exemptions		ASSESSMENT BY ASSESSORS		TOTAL NET
	1925	1926	1925	1926	1925	1926	1926
Adams	27,426,040	\$ 27,013,330	\$ 550,020	\$ 539,500	\$ 26,876,020	\$ 26,473,830	\$ 26,473,830
Arapahoe	7,845,721	7,939,535	172,775	191,465	7,672,946	7,748,070	7,748,070
Archuleta	18,716,700	18,892,005	600,080	627,370	18,116,620	18,264,635	18,264,635
Baca	2,784,080	2,841,950	58,000	62,600	2,726,080	2,779,350	2,779,350
	10,269,756	10,269,675	275,379	252,885	9,994,377	10,037,790	10,037,790
Bent	10,627,071	10,461,945	237,700	215,925	10,389,371	10,246,020	10,246,020
Boulder	41,127,362	40,336,680	1,207,780	1,157,250	39,179,582	39,179,430	39,179,430
Chaffee	6,654,700	6,708,725	212,090	201,630	6,442,610	6,507,095	6,507,095
Cheyenne	14,263,060	14,101,382	148,000	143,200	14,115,060	13,958,182	13,958,182
Clear Creek	4,313,050	4,274,605	169,410	171,905	4,143,640	4,102,700	4,102,700
Conejos	6,983,430	6,965,705	122,000	123,120	6,861,430	6,842,585	6,842,585
Costilla	4,335,615	4,334,150	121,015	117,510	4,266,640	4,266,640	4,266,640
Crowley	8,774,350	8,636,125	198,580	178,270	8,457,750	8,457,855	8,457,855
Custer	2,739,518	2,761,910	75,400	70,400	2,724,118	2,691,510	2,691,510
Delta	13,441,516	13,760,835	490,545	473,190	13,351,001	13,287,645	13,287,645
Denver	388,996,340	402,159,990	8,477,270	8,428,360	380,519,070	393,731,630	393,731,630
Dolores	1,492,048	1,637,474	35,504	40,967	1,456,544	1,596,507	1,596,507
Douglas	7,415,774	7,372,430	134,515	132,245	7,281,259	7,240,185	7,240,185
Eagle	4,300,548	4,443,622	98,765	120,592	4,201,783	4,325,030	4,325,030
Elbert	14,910,615	14,313,474	236,200	234,400	14,674,415	14,079,074	14,079,074
El Paso	62,763,320	63,561,720	1,716,720	1,766,570	61,046,600	61,795,150	61,795,150
Fremont	17,418,812	17,298,086	773,285	746,675	16,645,527	16,551,411	16,551,411
Garfield	12,098,115	12,073,016	346,935	323,755	11,751,180	11,743,255	11,743,255
Gilpin	1,904,075	1,958,438	540	1,000	1,903,535	1,957,438	1,957,438
Grand	3,943,505	4,096,680	82,545	83,060	3,860,960	4,013,620	4,013,620
Gunnison	10,254,515	10,117,685	196,730	183,975	10,057,785	9,923,710	9,923,710
Hinsdale	671,395	17,315	17,315	11,490	654,080	699,070	699,070
Huerfano	11,782,399	11,750,476	346,469	314,379	11,445,930	11,436,097	11,436,097
Jackson	3,507,350	3,545,640	49,480	50,700	3,458,070	3,494,940	3,494,940
Jefferson	22,413,360	22,370,450	560,800	606,950	21,852,560	21,763,500	21,763,500
Kiowa	11,504,207	10,808,999	148,254	136,960	11,355,953	10,672,039	10,672,039
Kit Carson	24,197,321	24,102,932	392,595	332,480	23,804,726	23,710,452	23,710,452
Lake	5,442,695	5,499,415	27,625	27,625	5,471,790	5,471,790	5,471,790
La Plata	11,906,855	12,033,640	478,560	645,150	11,428,295	11,388,480	11,388,480
Larimer	51,503,320	50,531,820	2,080,220	1,576,400	49,452,100	48,355,420	48,355,420
Las Animas	32,995,963	32,463,253	737,460	669,843	32,258,503	31,793,410	31,793,410
Lincoln	19,866,635	18,378,200	314,225	309,245	19,552,410	18,668,955	18,668,955
Logan	30,724,975	30,102,590	799,640	788,710	29,925,335	29,313,880	29,313,880
Mesa	26,077,705	25,925,330	799,480	792,705	25,278,225	25,132,625	25,132,625
Mineral	951,265	1,145,645	21,815	23,265	929,450	1,122,380	1,122,380
Moffat	6,652,206	6,832,950	187,400	176,280	6,464,806	6,656,670	6,656,670
Montezuma	6,217,560	6,268,935	554,115	555,860	5,663,445	5,713,075	5,713,075
Montrose	11,050,645	10,973,960	349,230	364,800	10,701,415	10,609,160	10,609,160
Morgan	24,388,256	24,524,070	639,960	703,520	23,748,296	23,820,550	23,820,550
Otero	30,894,760	29,986,960	733,120	794,400	30,161,640	29,192,560	29,192,560
Ouray	3,076,679	3,056,836	90,877	84,250	2,985,802	2,972,586	2,972,586
Park	5,056,020	5,068,540	59,800	51,400	4,996,220	5,017,140	5,017,140
Phillips	13,272,305	13,051,500	190,600	192,300	13,081,705	12,859,200	12,859,200
Pitkin	3,672,760	3,538,915	67,610	67,120	3,605,150	3,471,795	3,471,795
Prowers	18,824,200	18,596,855	383,835	373,810	18,440,365	18,223,045	18,223,045
Pueblo	65,145,305	66,260,665	2,143,540	2,176,545	63,001,765	64,084,120	64,084,120
Rio Blanco	5,233,405	5,224,185	94,955	141,460	5,138,450	5,382,725	5,382,725
Rio Grande	9,206,551	9,398,325	190,000	215,400	9,016,551	9,182,925	9,182,925
Routt	13,871,183	13,886,250	276,200	281,200	13,595,983	13,605,050	13,605,050
Saguache	8,120,674	7,996,834	126,900	126,400	7,993,774	7,870,442	7,870,442
San Juan	2,985,694	3,438,320	24,960	28,810	2,960,834	3,409,510	3,409,510
San Miguel	5,506,950	5,643,555	115,570	108,955	5,391,380	5,534,630	5,534,630
Sedwick	9,682,285	9,358,375	142,000	171,400	9,516,375	9,183,975	9,183,975
Summit	2,700,989	2,988,237	35,000	34,600	2,665,989	2,653,657	2,653,657
Teller	5,779,560	5,104,960	220,400	197,600	5,574,160	4,907,360	4,907,360
Washington	21,772,207	21,499,751	388,905	354,725	21,445,026	21,445,026	21,445,026
Weld	91,595,290	89,569,890	2,786,900	2,593,760	88,808,990	86,976,130	86,976,130
Yuma	23,570,060	23,565,840	447,200	469,800	23,122,860	23,096,040	23,096,040
Totals	\$1,347,105,745	\$1,354,104,882	\$33,760,698	\$33,214,116	\$ 1,313,345,047	\$1,320,890,766	\$1,320,890,766

ABSTRACT OF ASSESSMENT FOR THE YEAR 1925 AND 1926 AS RETURNED TO THE COLORADO TAX COMMISSION BY THE COUNTY ASSESSORS—Continued

Miles and Valuation of Railroads as Returned by the Colorado Tax Commission

Table with 5 columns: County, Miles, Amount, 1925, Amount, 1926. Lists counties like Adams, Alamosa, Arapahoe, Archuleta, Baca, Bent, Boulder, Chaffee, Cheyenne, Clear Creek, Conejos, Costilla, Crowley, Custer, Delta, Denver, Dolores, Douglas, Eagle, Elbert, El Paso, Fremont, Garfield, Gilpin, Grand, Gunnison, Hinsdale, Huerfano, Jackson, Jefferson, etc.

Miles and Valuation of Telegraph Companies as Returned by the Colorado Tax Commission

Table with 5 columns: County, Miles, Amount, 1925, Amount, 1926. Lists counties like Adams, Alamosa, Arapahoe, Archuleta, Baca, Bent, Boulder, Chaffee, Cheyenne, Clear Creek, Conejos, Costilla, Crowley, Custer, Delta, Denver, Dolores, Douglas, Eagle, Elbert, El Paso, Fremont, Garfield, Gilpin, Grand, Gunnison, Hinsdale, Huerfano, Jackson, Jefferson, etc.

FIFTEENTH ANNUAL REPORT

Table with 5 columns: County, Miles, Amount, 1925, Amount, 1926. Lists counties like Kiowa, Kit Carson, Lake, La Plata, Larimer, Las Animas, Lincoln, Logan, Mesa, Mineral, Moffat, Montezuma, Montrose, Morgan, Otero, Ouray, Park, Phillips, Pitkin, Prowers, Pueblo, Rio Blanco, Rio Grande, Routt, Saguache, San Juan, San Miguel, Sedgwick, Summit, Teller, Washington, Weld, Yuma, Totals.

COLORADO TAX COMMISSION

Table with 5 columns: County, Miles, Amount, 1925, Amount, 1926. Lists counties like Adams, Alamosa, Arapahoe, Archuleta, Baca, Bent, Boulder, Chaffee, Cheyenne, Clear Creek, Conejos, Costilla, Crowley, Custer, Delta, Denver, Dolores, Douglas, Eagle, Elbert, El Paso, Fremont, Garfield, Gilpin, Grand, Gunnison, Hinsdale, Huerfano, Jackson, Jefferson, etc.





RECAPITULATION OF ABSTRACTS OF ALL COUNTIES

	1925 Acres	1925 Amount \$	1926 Acres	1926 Amount \$
Improved Fruit Land.....	30,352	4,480,357	24,783	3,671,270
Irrigated Land.....	2,283,110	173,219,787	2,224,443	171,002,084
Natural Hay Land.....	261,525	7,631,229	347,446	8,908,931
Dry Farming Land.....	11,640,466	150,057,870	11,473,210	147,264,503
Grazing Land.....	19,552,156	82,460,126	20,317,793	82,573,584
Agricultural Land Improvements.....		72,683,790		72,931,589
Improvements on Public Lands.....		2,570,092		2,330,707
Equities in State and School Lands.....		3,373,272		3,191,172
Timber Land.....	571,592	1,518,391	587,176	1,491,735
Oil Land and Improvements.....	354,201	833,219	382,785	826,081
Productive Coal Land.....	95,174	9,175,859	93,575	8,766,319
Non-Productive Coal Land.....	92,485	4,990,836	92,902	4,819,550
Improvements on Coal Lands.....		8,243,255		8,150,080
Coal Reserves.....	3,075,560	3,915,349	2,927,122	3,921,906
Metalliferous Mining Claims (Non-Producing).....	379,162	12,505,932	356,268	12,278,027
Assessment on Output from Metalliferous Mining Claims.....		3,272,367		3,700,438
Improvements on All Mineral Lands.....		7,172,393		6,614,721
Mineral Reserves.....	1,519	130,615	1,464	165,755
Town and City Lots.....		182,338,616		185,943,139
Improvements on Town and City Lots.....		296,255,722		317,769,634
Totals, Real Estate.....	38,337,302	\$1,026,729,077	38,828,967	\$1,046,327,205
Horses.....	280,094	10,248,460	268,346	9,634,799
Mules.....	32,939	1,417,710	31,653	1,335,301
Asses.....	359	3,635	431	11,625
Range Cattle.....	905,618	18,023,458	828,797	17,095,126
Cattle Fed in Transit.....	92,357	760,645	96,495	928,495
Milk Cows.....	147,144	5,789,318	147,176	5,795,951
Sheep.....	860,600	6,188,636	1,014,931	7,421,145
Sheep Fed in Transit.....	1,370,479	1,485,635	1,311,481	1,370,847
Swine.....	183,176	1,450,864	140,768	1,246,288
Goats.....	17,667	75,793	17,594	74,996
Poultry (Dozen).....	206,311	1,045,867	198,330	1,005,813
Bees (Stands).....	52,066	214,693	51,064	212,005
All Other Animals.....	14,077	317,442	13,460	374,357
Totals, Live Stock.....	4,163,154	\$ 47,022,156	4,120,526	\$ 46,406,718

	1925 Miles	1925 Amount \$	1926 Miles	1926 Amount \$
Bicycles.....	466	10,085	914	10,690
Motorcycles.....	1,295	80,770	739	46,265
Automobiles and Trucks.....	178,985	47,239,978	195,884	45,978,402
Tractors.....	5,251	1,067,078	5,340	1,223,819
Carriages and Vehicles.....	63,415	1,646,282	60,316	1,482,821
Music Instruments.....	75,894	6,775,774	81,333	6,512,530
Clocks and Watches.....	18,355	274,212	20,085	280,126
Radios.....			311,443	311,443
Bank Deposits.....		7,399,164		9,262,190
Money, Credits, Book Accounts, etc.....		2,229,758		2,109,359
Cash Value Promissory Notes, Bonds, Debentures, etc.....		8,098,915		4,504,156
Agricultural Implements, Machinery, Harness, etc.....		8,918,877		8,967,040
Average Value of Money Invested in Merchandise.....		81,053,785		76,264,162
Capital Employed in Manufacture.....		38,336,462		36,716,344
Jewelry, Gold and Silver, Diamonds and Other Precious Stones.....		923,373		1,013,395
Household Property.....		28,856,535		28,673,431
Libraries.....		405,252		424,234
Furniture and Fixtures.....		12,653,914		12,448,920
Bank Stock.....		24,951,673		23,159,124
All Other Property.....		2,866,625		1,986,508
Total Miscellaneous Personal Property.....	344,061	\$ 273,354,512	370,938	\$ 261,370,959
Total by Assessors.....		\$ 1,347,105,745		\$1,354,104,882
Deduct Amount of Property Exempt.....		33,760,698		33,214,116
Net by Assessors.....		\$ 1,313,345,047		\$1,320,890,766
Valuation of Railroads.....		160,404,460		158,898,470
Valuation of Telegraph Companies.....		2,479,000		2,634,790
Valuation of Telephone Companies.....		13,945,600		14,146,180
Valuation of All Other Property by Tax Commission.....		50,558,380		50,259,840
Total Valuation of Corporations by Tax Commission.....		\$ 227,387,440		\$ 225,939,280
Net Grand Totals.....		\$ 1,540,732,487		\$1,546,830,046

MISCELLANEOUS  
TABLES

COMPARISON OF ASSESSMENT BY ASSESSORS, TAX COMMISSION ASSESSMENT AND TOTALS BY COUNTIES FOR THE YEARS 1925 AND 1926

County	Net Valuation by County Assessors		Corporation Valuations by Tax Commission		Total County Valuations	
	1925	1926	1925	1926	1925	1926
Adams	26,876,020	26,743,830	\$ 4,895,500	\$ 4,746,280	\$ 31,771,520	\$ 31,220,110
Alamosa	7,672,946	7,438,070	1,673,990	1,672,410	9,346,936	9,420,480
Arapahoe	18,116,620	18,264,635	3,058,390	3,060,010	21,175,010	21,324,645
Archuleta	2,726,080	2,779,350	1,824,470	1,828,330	4,550,250	4,607,680
Baca	9,994,377	10,037,790	10,330	10,330	10,004,707	10,048,120
Bent	10,389,371	10,246,020	3,198,880	3,200,150	13,588,251	13,446,170
Boulder	39,919,582	39,179,430	7,353,950	7,563,840	47,273,532	46,742,270
Chaffee	6,442,610	6,507,095	4,047,050	4,050,010	10,489,660	10,557,105
Cheyenne	14,115,060	13,958,182	2,822,670	2,828,900	16,937,730	16,787,082
Clear Creek	4,143,640	4,102,700	1,280,740	1,283,590	5,424,380	5,386,290
Conejos	6,861,430	6,842,585	1,621,530	1,617,850	8,482,960	7,460,435
Costilla	4,274,600	4,266,640	1,029,660	1,024,660	5,244,260	5,291,300
Crowley	8,575,750	8,457,855	1,223,240	1,241,260	9,798,990	9,699,115
Custer	2,724,118	2,691,510	390,150	389,620	3,114,269	3,081,130
Delta	13,351,001	13,287,645	2,204,770	2,196,030	15,655,771	15,483,675
Denver	380,519,070	393,731,630	36,085,620	35,497,180	416,604,690	429,228,810
Dolores	1,456,544	1,596,607	173,580	173,580	1,630,444	1,772,087
Douglas	7,281,259	7,240,185	3,457,220	3,466,900	10,738,479	10,707,085
Eagle	4,201,782	4,323,630	2,320,380	2,322,250	6,522,163	6,647,280
Elbert	14,674,415	14,079,074	3,323,820	3,333,980	17,998,235	17,413,054
El Paso	61,046,600	61,795,150	9,952,930	8,816,930	70,999,530	70,612,080
Fremont	16,645,527	16,551,411	4,851,270	4,871,720	21,496,797	21,423,131
Garfield	11,751,180	11,743,255	5,009,750	4,899,380	16,760,920	16,642,635
Gilpin	1,903,535	1,957,438	733,020	743,170	2,636,555	2,700,608
Grand	3,860,960	4,013,620	822,270	811,430	4,683,230	4,865,050
Gunnison	10,057,785	9,923,710	5,575,450	5,547,820	15,633,235	15,471,530
Hinsdale	654,080	699,070	286,910	288,900	940,990	987,970
Huerfano	11,445,930	11,436,097	4,514,420	4,593,900	15,960,350	16,029,997
Jackson	3,458,070	3,494,940	219,800	221,890	3,677,870	3,716,830
Jefferson	21,852,560	21,763,500	3,858,890	4,018,550	25,711,450	25,782,050
Kiowa	11,355,953	10,672,039	2,997,850	2,996,910	14,353,803	13,668,949
Kit Carson	23,804,726	23,710,432	2,571,810	2,261,536	26,076,536	25,972,002
Lake	5,414,980	5,471,790	2,291,830	2,207,860	7,706,810	7,679,650
La Plata	11,428,295	11,388,490	3,836,460	3,845,380	15,264,755	15,233,870
Larimer	49,423,100	48,955,420	5,854,960	5,637,570	55,378,060	54,592,990
Las Animas	32,258,503	31,798,410	10,049,890	10,098,360	42,308,393	41,891,770
Lincoln	19,552,410	18,668,955	3,071,240	3,074,530	22,623,650	21,743,485
Logan	29,925,335	29,313,880	6,965,760	6,948,640	36,891,095	36,262,520
Mesa	25,378,225	25,132,625	4,433,290	4,404,390	29,712,195	29,537,015
Mineral	929,450	1,122,380	557,200	557,820	1,486,650	1,680,200
Moffat	6,464,806	6,656,670	107,390	111,350	6,572,136	6,768,020
Montezuma	5,663,445	5,713,075	633,090	634,150	6,296,535	6,347,225
Montrose	10,701,415	10,609,160	1,763,430	1,757,930	12,367,090	12,367,090
Morgan	23,748,296	23,820,550	4,551,210	4,526,480	28,299,566	28,341,030
Otero	30,161,640	29,192,660	4,333,920	4,338,390	34,495,560	33,530,950
Ouray	2,985,802	2,972,586	1,034,870	1,032,050	4,020,672	4,004,636
Park	4,396,220	5,017,140	3,513,810	3,560,330	8,510,030	8,567,670
Phillips	13,081,705	12,859,200	1,832,670	1,832,600	14,914,375	14,691,800
Pitkin	3,605,150	3,471,795	843,310	840,690	4,448,460	4,312,485
Prowers	18,440,365	18,223,045	3,329,810	3,322,040	21,770,175	21,545,085
Pueblo	63,001,765	64,084,420	11,262,000	11,578,470	74,263,765	75,662,590
Rio Blanco	5,138,450	5,382,725	1,522,590	1,542,520	5,291,040	5,537,245
Rio Grande	9,016,551	9,182,925	1,466,820	1,459,920	10,483,371	10,642,845
Routt	13,594,983	13,605,050	1,010,150	1,043,500	14,605,133	14,648,550
Saguache	7,993,774	7,870,442	3,157,410	3,152,790	11,151,184	11,023,232
San Juan	2,960,834	3,409,510	652,850	696,090	3,613,684	4,105,600
San Miguel	8,351,380	8,534,630	1,351,610	1,332,690	6,742,990	6,881,320
Sedgwick	8,540,285	9,183,175	1,444,830	1,449,060	9,985,115	10,633,035
Summit	2,665,989	2,553,657	1,835,920	1,848,730	4,501,909	4,402,387
Teller	5,574,160	4,907,360	1,429,870	1,440,320	7,004,030	6,317,680
Washington	21,383,302	21,145,026	2,112,800	2,112,800	23,503,472	23,257,826
Weld	88,808,390	86,976,130	17,294,000	17,225,580	106,102,390	104,201,710
Yuma	23,122,860	23,096,040	2,114,130	2,112,740	25,236,990	25,208,780
Totals	\$1,313,345,047	\$1,320,890,766	\$227,387,440	\$225,933,280	\$1,540,732,487	\$1,546,830,046







VALUATION, STATE REVENUE, MILL LEVIES AND DISTRIBUTION OF TOTAL COUNTY REVENUES FOR ALL COUNTIES IN THE STATE FOR THE YEAR 1925 STATE LEVY, 3.70 MILLS

County	MOTHERS' COMPENSATION AND BLIND BENEFITS			COUNTY FAIR AND ADVERTISING			GENERAL SCHOOL		
	Mill Levy	Revenue	Mill Levy	Revenue	Mill Levy	Total County Revenue	Mill Levy	Revenue	
Adams	.10	\$ 3,176.56	.05	\$ 1,588.28	6.05	\$ 192,181.88	3.03	\$ 96,249.77	
Alamosa	.15	1,402.04	.20	1,889.39	6.31	58,979.15	4.60	42,995.90	
Arapahoe	.12	2,558.24	.20	4,255.40	5.59	118,938.56	4.91	104,470.19	
Archuleta	.10	459.40	.....	.....	9.04	41,539.12	4.00	18,375.72	
Baca	.03	300.14	.25	2,501.17	6.30	63,023.65	5.00	50,023.53	
Bent	.12	1,630.59	.....	.....	5.32	72,289.49	3.75	50,955.93	
Boulder	.125	5,949.55	.....	.....	5.925	282,008.79	4.00	190,385.68	
Chaffee	.....	.....	.....	.....	8.75	92,235.50	3.80	40,056.56	
Cheyenne	.....	.....	.....	.....	3.45	58,404.19	1.37	23,192.39	
Clear Creek	.10	542.44	.....	.....	10.60	57,498.53	4.00	21,697.56	
Conejos	.05	424.15	.15	1,272.44	9.50	80,588.12	5.00	42,414.80	
Costilla	.10	987.69	.10	987.69	14.50	76,041.77	4.50	23,599.17	
Crowley	.10	987.69	.10	987.69	6.64	65,582.74	4.67	46,125.22	
Custer	.225	3,500.05	.30	4,666.74	8.00	24,993.92	5.00	15,621.20	
Delta	.....	.....	.30	4,666.74	8.64	134,401.31	5.00	77,778.88	
Denver	.125	52,761.94	.....	.....	4.8546	2,049,105.19	2.51065	1,059,734.27	
Dolores	.....	.....	.10	164.81	22.90	37,742.54	5.00	8,240.73	
Douglas	.....	.....	.20	2,148.25	5.90	63,373.49	3.20	34,372.06	
Eagle	.....	.....	.10	1,801.29	12.50	81,520.79	5.00	32,608.32	
Elbert	.....	.....	.10	1,801.29	5.62	101,232.68	3.00	54,038.80	
El Paso	.125	8,927.25	.125	8,927.25	5.00	357,089.90	3.63	259,247.27	
Fremont	.15	3,234.14	.15	3,234.14	7.80	167,655.17	5.00	107,471.26	
Garfield	.20	3,351.79	.07	3,173.12	14.38	240,993.41	5.00	83,794.65	
Gilpin	.....	.....	.20	940.83	12.50	32,080.06	5.00	13,232.02	
Grand	.10	470.41	.20	940.83	9.65	45,335.14	3.60	16,334.98	
Gunnison	.205	3,204.81	.10	1,563.32	7.18	112,246.62	2.02	31,579.13	
Hinsdale	.....	.....	8.50	8,008.36	24.00	22,611.84	5.00	4,710.80	
Huerfano	.....	.....	.....	.....	10.28	164,072.40	5.00	79,801.75	
Jackson	.....	.....	.25	931.66	8.95	33,353.42	2.30	8,571.27	
Jefferson	.....	.....	.....	.....	6.80	172,177.90	4.00	101,281.12	

Kiowa	.....	.....	.20	2,876.36	3.85	55,369.96	2.74	39,406.16
Kit Carson	.11	2,868.61	.....	.....	4.50	117,352.23	3.52	91,795.53
Lake	1.125	8,633.45	.20	1,543.72	13.425	103,622.47	4.975	38,400.13
La Plata	.125	1,528.41	.125	1,910.51	8.83	134,958.16	5.00	76,420.75
Larimer	.18	9,950.05	.04	2,211.12	7.37	407,399.30	3.39	187,392.62
Las Animas	.02	846.17	.05	2,115.42	5.80	245,388.68	5.00	211,541.96
Lincoln	.....	.....	.13	4,796.00	4.54	102,723.35	3.13	70,820.29
Logan	.....	.....	.....	.....	4.63	170,811.37	3.77	139,083.39
Mesa	.10	2,971.22	.....	.....	7.60	225,812.68	5.00	148,660.97
Mineral	.17	2,527.73	.....	.....	11.37	16,903.22	3.00	4,439.95
Moffat	.01	65.79	.17	1,118.40	9.75	64,143.45	5.00	32,894.07
Montezuma	.10	1,247.41	.25	1,577.55	13.75	86,765.11	5.00	31,650.95
Montrose	.10	2,849.50	1.54	19,210.07	10.38	129,480.89	5.00	62,370.37
Morgan	.10	3,794.45	.20	5,638.20	4.57	120,226.81	3.73	106,290.15
Otero	.11	3,794.45	.02	639.90	4.50	155,227.34	3.80	131,080.87
Ourray	.125	1,064.85	.....	.....	15.70	63,101.05	4.00	16,076.70
Park	.06	894.86	.....	.....	7.00	59,631.98	3.00	25,556.57
Phillips	.125	556.07	.20	2,982.88	5.18	77,256.46	3.65	54,437.47
Pitkin	.125	1,702.30	.076	2,942.22	18.00	80,074.44	5.00	22,242.90
Prowers	.04	871.83	.01	217.96	4.85	105,709.83	4.10	89,362.94
Pueblo	.125	9,320.08	.....	.....	5.15	383,987.42	4.60	342,979.06
Rio Blanco	.....	.....	.10	525.83	8.25	43,380.66	5.00	26,291.30
Rio Grande	.....	.....	.....	.....	4.95	52,296.51	4.05	42,788.06
Routt	.....	.....	.20	2,942.22	5.90	86,795.40	5.00	73,555.43
Saguache	.....	.....	.15	1,675.32	6.90	77,065.00	3.00	33,506.52
San Juan	.12	433.64	.....	.....	12.40	44,809.68	2.00	7,227.37
San Miguel	.....	.....	.20	1,347.21	14.55	98,009.54	4.75	31,596.24
Sedgewick	.082	819.03	.076	759.10	5.05	50,440.03	4.639	46,334.91
Summit	.375	1,702.30	.....	.....	8.375	38,018.07	3.00	13,618.41
Teller	.10	700.40	.132	926.10	13.232	92,678.89	4.20	29,416.93
Washington	.133	3,124.00	.49	11,509.52	7.20	169,119.27	4.60	108,048.44
Weld	.02	2,120.78	.....	.....	5.20	551,400.35	3.70	392,342.56
Yuma	.10	2,523.70	.30	17,571.10	5.50	138,803.50	5.00	126,185.00
Totals	.....	\$148,831.46	.....	\$120,229.63	.....	\$9,459,116.98	.....	\$5,593,596.50

<sup>1</sup> Includes Jackrabbit Bounty. <sup>2</sup> Includes Money Judgment Fund. <sup>3</sup> Includes Wild Animal Bounty. <sup>4</sup> Includes Bounty and Rodent Fund. <sup>5</sup> Includes Dog Poison Tax. <sup>6</sup> Includes Pest Fund.



VALUATION AND TAXES LEVIED, TOGETHER WITH MILL LEVIES FOR COUNTY, AVERAGE LEVIES FOR TOWN AND SCHOOL PURPOSES, WITH THE AVERAGE TOTAL LEVIES FOR THE YEAR 1925\*

STATE LEVY, 3.70 MILLS

County	Valuation	Total Revenue	County Mill Levy	Town Mill Levy	School Mill Levy	Average County Total Levy
Adams	\$ 31,765,600	\$ 693,601.58	6.05	20.79	9.75	21.83
Alamosa	9,346,934	294,046.92	6.31	17.37	17.01	31.46
Arapahoe	21,277,025	630,951.59	5.59	15.61	15.86	29.65
Archuleta	4,593,936	108,541.11	9.10	15.20	9.10	23.63
Baca	10,004,707	226,980.54	6.30	5.20	12.03	22.69
Bent	13,588,250	302,331.61	5.32	13.25	11.71	22.25
Boulder	47,596,430	1,411,844.83	5.925	10.91	15.26	29.66
Chaffee	10,541,200	305,746.58	8.75	14.54	11.15	29.00
Cheyenne	16,328,750	306,017.08	3.45	15.00	9.84	17.72
Clear Creek	5,424,330	152,581.52	10.60	12.98	9.42	28.13
Conejos	8,482,960	250,363.54	9.50	11.06	14.79	29.51
Costilla	5,244,260	176,762.91	14.50	6.00	15.16	33.71
Crowley	9,876,920	298,054.73	6.64	14.22	17.38	30.18
Custer	3,124,240	76,643.84	8.00	10.21	11.81	24.53
Delta	15,555,775	569,071.24	8.64	12.97	20.31	36.58
Denver	422,095,580	13,253,801.21	4.8546	10.28	12,5654	31.40
Dolores	1,648,146	64,021.37	22.90	14.00	10.78	38.84
Douglas	10,741,270	210,884.96	5.90	22.50	8.86	19.63
Eagle	6,521,663	212,488.29	12.50	17.91	14.42	32.58
Elbert	18,012,933	339,049.82	5.62	10.15	9.15	18.82
El Paso	71,417,980	2,515,504.05	5.00	13.96	17.60	35.22
Fremont	21,494,252	746,417.12	7.80	12.25	18.37	34.73
Garfield	16,758,930	682,779.74	14.38	16.47	19.30	40.74
Gilpin	2,646,405	83,684.75	12.50	23.16	11.22	31.62
Grand	4,704,160	109,678.21	9.65	13.12	9.15	23.31
Gunnison	15,633,235	340,118.82	7.18	11.39	9.12	21.76
Hinsdale	942,160	41,737.32	24.00	20.00	13.94	44.30
Huerfano	15,960,350	595,126.17	10.28	14.37	20.47	37.29
Jackson	3,726,640	70,077.32	8.95	16.50	5.34	18.80
Jefferson	25,320,280	653,028.84	6.80	16.51	12.94	25.79

Kiowa	14,381,809	276,965.81	3.85	17.17	11.07	19.26
Kit Carson	26,078,275	534,517.29	4.50	18.64	10.09	20.50
Lake	7,718,620	280,511.87	13.425	25.00	12.98	36.34
La Plata	55,284,050	472,067.31	8.83	10.95	14.88	30.89
Larimer	15,278,060	1,588,106.41	7.37	14.52	12.82	28.73
Las Animas	42,208,293	1,327,593.62	5.80	16.17	16.23	31.38
Lincoln	22,626,200	493,422.61	4.54	18.18	12.07	21.81
Logan	36,892,309	938,851.82	4.63	16.62	13.95	25.45
Mesa	29,712,193	1,000,276.28	7.60	14.52	16.00	33.66
Mineral	1,486,650	37,929.96	11.37	18.37	7.28	25.56
Moffat	6,578,815	194,892.81	9.75	20.00	12.90	29.62
Montezuma	6,310,190	241,251.27	13.75	15.00	18.02	38.22
Montrose	12,474,074	465,210.77	10.38	15.99	18.97	37.29
Morgan	28,496,020	664,222.43	4.57	11.22	13.03	23.31
Otero	34,494,965	924,993.85	4.50	13.65	14.43	26.82
Ouray	4,019,175	131,981.03	15.70	16.48	10.02	32.84
Park	8,518,855	140,078.27	7.00	5.00	5.63	16.40
Phillips	14,914,375	281,853.02	5.18	10.15	8.97	18.90
Pitkin	4,448,580	156,162.83	18.00	43.00	9.56	35.10
Prowers	21,795,840	530,594.28	4.85	14.30	13.26	24.34
Pueblo	74,560,665	2,808,064.75	5.15	23.00	17.25	37.26
Rio Blanco	5,258,260	155,507.02	8.25	12.50	12.20	25.77
Rio Grande	10,564,954	370,433.25	4.95	15.24	20.64	35.06
Routt	14,711,085	382,260.25	5.90	17.34	14.50	26.66
Saguache	11,168,841	265,431.92	6.90	10.92	10.88	23.77
San Juan	3,613,684	92,978.95	12.40	10.32	7.90	25.73
San Miguel	6,736,050	235,359.71	14.55	10.49	14.45	34.34
Sedgwick	9,988,125	249,203.15	5.05	14.42	13.97	24.35
Summit	4,539,471	108,413.77	8.375	13.18	10.10	23.88
Teller	7,004,030	287,787.98	13.232	57.39	14.91	41.09
Washington	23,488,790	563,399.69	7.20	12.58	12.14	24.07
Weld	106,038,530	2,636,188.15	5.20	13.20	13.30	24.86
Yuma	25,237,000	645,952.83	5.50	17.20	14.29	25.60
Totals	\$1,547,702,366	\$45,190,471.57	6.11	12.43	13.73	29.198

\*From County Treasurers' Annual Statements. †Includes Revenue of Water and Park Districts. ‡Exclusive of Educational Institutions.

COMPARATIVE VALUATION, 1923, 1924, 1925 AND 1926

Corrected Valuation by Assessors, Less Exemptions  
 1923 1924 1925 1926  
 Total Valuations of Counties, Including Public Utilities  
 Assessed by Tax Commission  
 1923 1924 1925 1926

County	1923	1924	1925	1926
Adams	\$ 27,526,712	\$ 26,751,110	\$ 26,876,020	\$ 26,473,830
Alamosa	7,630,877	7,593,399	7,612,346	7,743,070
Arapahoe	17,595,445	18,017,815	18,116,620	18,264,635
Archuleta	2,922,710	2,782,160	2,726,080	2,779,330
Baca	10,455,102	9,700,439	9,994,377	10,037,790
Bent	10,743,470	10,312,455	10,389,371	10,246,020
Boulder	40,132,839	40,047,650	39,919,532	39,179,430
Charlee	6,575,470	6,554,175	6,442,610	6,507,095
Cheyenne	17,032,588	15,447,522	14,115,060	13,958,182
Clear Creek	4,239,515	4,208,315	4,143,640	4,102,720
Conejos	7,147,535	6,817,425	6,861,430	6,842,585
Costilla	4,486,870	4,374,392	4,214,600	4,266,640
Crowley	8,290,858	8,554,395	8,575,750	8,547,555
Custer	2,734,885	2,706,820	2,724,118	2,691,510
Delta	14,856,822	14,256,395	13,351,001	13,287,845
Denver	359,103,760	369,281,620	380,519,070	388,170,010
Dolores	1,536,818	1,369,123	1,456,544	1,596,307
Douglas	7,992,430	7,620,905	7,281,258	7,240,185
Eagle	4,276,544	4,073,038	4,201,753	4,325,030
Elbert	15,461,214	14,922,454	14,674,415	14,079,074
El Paso	58,764,840	59,763,260	61,046,600	61,795,150
Fremont	16,711,241	16,557,499	16,545,527	16,551,411
Garfield	12,283,140	11,673,000	11,751,130	11,742,170
Gilpin	2,105,230	2,049,559	1,903,535	1,957,438
Grand	3,867,110	3,722,770	3,860,960	4,013,620
Gunnison	10,474,185	10,274,100	10,057,785	9,923,710
Hinsdale	651,389	638,877	654,080	699,070
Huerfano	11,467,440	11,643,433	11,445,930	11,436,097
Hudson	4,016,870	3,626,350	3,458,070	3,494,940
Jefferson	20,324,975	20,853,140	21,852,560	21,736,500
Kiowa	11,401,167	11,167,879	11,355,953	10,672,039
Kit Carson	26,131,931	23,841,731	23,804,736	23,710,941
Lake	9,540,165	9,440,165	9,471,492	9,484,200
La Plata	11,283,763	11,232,672	11,438,295	11,076,593
Larimer	46,368,099	48,238,133	49,423,100	52,039,929

Las Animas	33,438,018	32,932,335	32,258,503	31,793,410
Lincoln	20,361,070	20,050,240	19,562,410	18,668,955
Lone	33,322,690	31,111,260	29,925,335	40,242,370
Mesa	24,936,131	24,862,290	25,132,625	29,623,271
Mineral	821,615	919,055	929,450	1,122,320
Moffat	6,078,615	6,024,255	6,464,806	6,181,385
Montezuma	3,564,085	3,429,730	5,663,445	6,310,885
Montrose	12,624,010	11,313,350	10,701,415	14,350,760
Morgan	24,392,998	24,054,080	23,748,296	28,918,038
Otero	29,377,973	29,335,390	30,161,640	33,702,793
Ourray	3,484,149	3,080,447	2,985,802	2,972,586
Park	5,029,285	4,964,905	4,996,220	5,017,140
Phillips	15,488,775	14,080,600	13,081,705	12,839,200
Pitkin	3,770,660	3,691,450	3,605,150	3,471,735
Prowers	19,820,620	19,532,745	18,440,365	18,223,045
Pueblo	61,483,883	62,209,899	63,001,765	64,084,120
Rio Blanco	4,995,990	4,761,345	5,332,725	5,147,870
Rio Grande	10,025,320	9,233,470	9,016,551	11,439,000
Routt	13,912,780	13,438,735	13,605,050	14,917,450
Saguache	8,248,895	8,125,805	7,993,774	11,332,725
San Juan	2,650,525	2,645,720	2,960,834	3,297,850
San Miguel	6,297,330	5,739,080	5,991,380	7,704,430
Sedgwick	3,701,495	3,909,985	3,340,285	9,183,975
Summit	2,767,841	2,686,716	2,665,939	5,240,071
Teller	5,484,180	5,376,130	5,374,160	6,938,490
Washington	25,141,835	23,735,865	21,883,302	27,231,290
Weld	96,438,100	93,087,270	88,808,390	112,713,440
Yuma	23,333,590	22,861,130	23,096,040	25,421,180
Totals	\$1,315,623,123	\$1,310,326,570	\$1,313,345,047	\$1,320,890,766

Totals ..... \$1,315,623,123 \$1,310,326,570 \$1,313,345,047 \$1,320,890,766

\$1,540,732,487 \$1,538,096,720 \$1,543,589,603 \$1,546,830,046

STATE REVENUE CHARGED COUNTIES, 1925 AND 1926

County	1925 Levy, 3.70 Mills		1926 Levy, 3.67 Mills		State Revenue	Increases	Decreases
	Valuation	State Revenue	Valuation	State Revenue			
Adams	31,771,520	\$ 117,554.62	31,220,110	\$ 114,577.80			\$ 2,976.82
Alamosa	9,346,936	34,583.66	9,420,480	34,573.16			10.50
Arapahoe	21,175,010	78,347.54	21,324,645	78,261.45			86.09
Archuleta	4,550,250	16,835.93	4,607,680	16,910.18		\$ 74.25	
Baca	10,004,707	37,017.42	10,048,120	36,876.60			140.82
Bent	13,588,251	50,276.53	13,446,170	49,347.44			929.09
Boulder	47,275,532	174,912.07	46,743,270	171,547.80			3,364.27
Chaffee	10,489,660	38,811.74	10,557,105	38,744.58			67.16
Cheyenne	16,937,730	62,669.60	16,787,082	61,608.59			1,061.01
Clear Creek	5,424,380	20,070.21	5,386,290	19,767.68			302.53
Conjoes	8,482,960	31,386.95	8,460,435	31,049.80			337.15
Costilla	5,244,260	19,403.76	5,291,300	19,419.07		15.31	
Crowley	9,798,990	36,256.26	9,699,115	35,957.75			660.51
Custer	3,114,268	11,522.79	3,081,130	11,307.75			215.04
Delta	15,555,171	57,556.35	15,483,675	56,825.09			731.26
Denver	416,604,690	1,541,437.35	429,223,810	1,575,269.73	33,832.38		
Dolores	1,630,444	6,032.64	1,772,087	6,503.56	470.92		
Douglas	10,733,479	39,732.37	10,707,085	39,295.00			437.37
Eagle	6,522,163	24,132.00	6,647,280	24,395.52	263.52		
Elbert	17,998,235	66,593.47	17,413,054	63,995.91			2,687.56
El Paso	70,999,530	262,698.26	70,612,080	259,146.33			3,551.93
Fremont	21,496,797	79,538.15	21,423,131	78,622.89			915.26
Garfield	16,760,930	62,015.44	16,642,635	61,078.47			936.97
Gilpin	2,636,555	9,755.25	2,700,608	9,911.23	155.98		
Grand	4,683,230	17,327.95	4,865,050	17,884.73	526.78		
Gunnison	15,633,235	57,842.37	15,471,530	56,780.52			1,062.45
Hinsdale	940,990	3,481.66	987,970	3,635.85	144.19		
Huerfano	15,960,350	59,053.30	16,029,997	58,830.09			223.21
Jackson	3,677,870	13,608.12	3,716,830	13,640.77	32.65		
Jefferson	25,711,450	95,132.37	25,782,050	94,620.12			512.25

FIFTEENTH ANNUAL REPORT

COLORADO TAX COMMISSION

Kiowa	14,353,803	53,109.07	13,668,949	50,165.04		2,944.03
Kit Carson	26,076,536	96,483.18	25,972,002	95,317.25		1,165.93
Lake	7,706,810	28,515.20	7,679,650	28,184.32		330.88
La Plata	15,264,755	56,479.59	15,233,870	55,998.30		571.29
Larimer	55,278,060	204,528.32	54,532,990	200,356.27		4,172.55
Las Animas	42,308,393	156,541.05	41,891,770	153,742.50		2,798.25
Lincoln	23,623,650	83,707.51	21,743,485	79,798.59		3,908.92
Logan	36,891,095	136,497.05	36,262,520	133,083.45		3,413.60
Mesa	29,712,495	109,935.61	29,537,015	108,400.85		1,534.27
Mineral	1,486,650	5,500.62	1,650,200	6,156.33	665.72	
Moffat	6,572,136	24,316.90	6,768,020	24,838.63	521.73	
Montezuma	6,296,535	23,297.18	6,337,225	23,294.32		2.86
Montrose	12,464,845	46,119.93	12,367,030	45,387.22		732.71
Morgan	28,299,506	104,708.17	28,347,030	104,033.60		674.57
Otero	34,495,560	127,633.57	33,530,950	123,058.59		4,574.98
Ouray	4,020,672	14,876.49	4,004,636	14,697.01		179.48
Park	8,510,030	31,487.11	8,567,670	31,443.35		43.76
Phillips	14,914,375	55,183.19	14,691,800	53,918.91		1,264.28
Pitkin	4,448,460	16,459.30	4,312,485	15,826.82		632.48
Prowers	21,770,175	80,549.65	21,545,085	79,070.46		1,479.19
Pueblo	74,263,765	274,775.92	75,662,590	277,681.71	2,905.78	
Rio Blanco	5,291,040	19,576.82	5,537,245	20,321.69	744.84	
Rio Grande	10,483,371	38,788.47	10,642,845	39,059.24	270.77	
Routt	14,605,133	54,038.39	14,648,550	53,760.18		278.81
Saguache	11,151,184	41,259.38	11,023,232	40,455.26		804.12
San Juan	3,613,684	13,370.63	4,105,600	15,067.52	1,696.92	
San Miguel	6,742,990	24,949.06	6,887,320	25,276.46	327.40	
Sedgewick	9,985,115	36,944.93	10,633,035	39,023.24	2,078.31	
Summit	4,501,990	16,657.06	4,462,387	16,156.76		500.30
Teller	7,004,030	25,914.91	6,317,680	23,185.39		2,729.02
Washington	23,503,472	86,962.85	23,257,826	85,356.22		1,606.63
Weld	106,102,300	392,878.84	104,201,710	382,420.28		10,458.56
Yuma	26,236,990	93,376.86	25,208,780	92,516.22		860.64
Totals	\$1,540,732,487	\$5,700,710.18	\$1,546,830,046	\$5,676,866.27	\$44,727.45	\$68,571.36
Net Decrease				23,843.91		

TOTAL ANTICIPATED REVENUE, MILL LEVY, AND DISTRIBUTION OF TOTAL ANTICIPATED REVENUE IN COUNTY SEATS AND PRINCIPAL CITIES AND TOWNS OF THE STATE FOR THE YEAR 1925

Table with 12 columns: City or Town, Total Revenue, Mill Levy, State Revenue, Per Cent of Total, County Revenue, Per Cent of Total, Town Revenue, Per Cent of Total, School Revenue, Per Cent of Total, and Per Cent of Total. Lists cities like Akron, Alamosa, Aspen, etc.

Table with 12 columns: City or Town, Total Revenue, Mill Levy, State Revenue, Per Cent of Total, County Revenue, Per Cent of Total, Town Revenue, Per Cent of Total, School Revenue, Per Cent of Total, and Per Cent of Total. Lists cities like Grand Junction, Greeley, Gunnison, etc.

\*All County Seats Except Those Marked With Star. †Average. ‡Includes Water and Park Districts. §Compiled from School District Valuation. ¶Per Cent of Total.

VALUATION, MILL LEVIES AND REVENUES FOR TOWN  
PURPOSES FOR ALL CITIES AND TOWNS IN THE  
STATE MAKING LEVIES FOR THE YEAR 1925

City or Town	County	Valuation	Levy	Revenue
Agullar	Las Animas	\$ 644,084	20.00	\$ 12,881.68
Akron	Washington	1,364,636	12.00	16,375.63
Alamosa	Alamosa	2,300,481	18.00	41,408.66
Animas City	La Plata	180,677	16.00	2,890.83
Antonito	Conejos	470,805	15.00	7,062.08
Arriba	Lincoln	314,415	12.50	3,930.18
Arvada	Jefferson	898,885	14.00	12,584.39
Aspen	Pitkin	398,160	43.00	17,120.88
Ault	Weld	502,590	16.50	8,292.74
Aurora	Adams	862,990	45.00	38,834.55
Aurora	Arapahoe	411,385	45.00	18,512.32
Aurora (Bonds)	Arapahoe	80,820	35.00	2,828.70
Basalt	Eagle	48,947	4.40	215.37
Bayfield	La Plata	108,909	11.00	1,198.00
Berthoud	Larimer	968,970	10.50	10,174.19
Blanca	Costilla	298,160	6.00	1,788.96
Bonanza	Saguache	19,632	10.00	196.33
Boulder	Boulder	12,993,731	10.30	133,835.43
Breckenridge	Summit	506,599	14.00	7,092.39
Brighton	Adams	2,314,650	13.00	30,090.45
Branson	Las Animas	149,388	12.00	1,792.66
Brush	Morgan	1,554,292	14.00	21,760.09
Buena Vista	Chaffee	508,998	11.00	5,598.98
Burlington	Kit Carson	1,399,972	18.00	25,199.50
Calhan	El Paso	328,010	6.00	1,968.06
Canon City	Fremont	4,488,579	11.00	49,374.37
East Canon	Fremont	388,381	5.50	2,136.10
South Canon	Fremont	610,526	12.00	7,326.31
Carbondale	Garfield	330,980	14.20	4,699.92
Castle Rock	Douglas	562,017	22.50	12,645.38
Cedaredge	Delta	322,380	11.93	3,845.99
Central City	Gilpin	420,391	26.00	10,930.16
Center	Saguache	448,378	11.85	5,313.28
Cheraw	Otero	163,019	14.80	2,412.68
Cheyenne Wells	Cheyenne	825,448	15.00	12,381.72
Coal Creek	Fremont	71,052	25.00	1,776.30
Collbran	Mesa	161,970	14.00	2,267.58
Colorado Springs	El Paso	41,074,280	14.20	583,254.78
Cortez	Montezuma	391,720	19.00	7,442.68
Craig	Moffat	1,078,015	20.00	21,560.30
Crawford	Delta	61,895	45.00	2,785.28
Creede	Mineral	231,255	20.00	4,625.10
North Creede	Mineral	28,260	5.00	141.30
Crested Butte	Gunnison	354,285	14.50	5,137.13
Crestone	Saguache	31,227	11.00	343.50
Cripple Creek	Teller	566,490	50.00	28,324.50
Crook	Logan	161,230	23.00	3,708.29
Crowley	Crowley	217,780	9.00	1,960.02
Dacona	Weld	67,920	21.00	1,426.32
Debeque	Mesa	217,061	19.20	4,167.57
Deer Trail	Arapahoe	247,210	29.74	7,352.02
Del Norte	Rio Grande	498,799	18.00	8,978.38
Delta	Delta	2,707,445	14.64	39,636.99
Denver	Denver	422,095,580	10.28	4,339,142.57
Dillon	Summit	79,735	8.00	637.88
Dolores	Montezuma	368,735	14.00	5,162.29
Durango	La Plata	4,426,502	11.00	48,691.52
Eads	Kiowa	384,600	20.00	7,692.00
Eagle	Eagle	294,459	17.20	5,064.69
Eaton	Weld	1,308,430	13.90	18,187.18

VALUATION, MILL LEVIES AND REVENUES FOR TOWN  
PURPOSES FOR ALL CITIES AND TOWNS IN THE STATE  
MAKING LEVIES FOR THE YEAR 1925—Continued

City or Town	County	Valuation	Levy	Revenue
Eckley	Windsor	\$ 283,043	18.00	\$ 5,094.77
Edgewater	Jefferson	505,945	15.00	7,589.18
Eldora	Boulder	42,889	20.00	857.78
Elizabeth	Elbert	192,759	4.60	886.69
Empire	Clear Creek	49,640	5.00	248.20
Englewood	Arapahoe	3,351,845	13.00	43,573.99
Erie	Weld	247,760	20.00	4,995.20
Estes Park	Larimer	849,930	10.00	8,499.30
Eureka	San Juan	38,190	15.00	572.85
Evans	Weld	251,640	21.00	5,284.44
Fairplay	Park	201,645	5.00	1,008.22
Firestone	Weld	64,010	17.00	1,088.17
Flagler	Kit Carson	612,604	19.00	11,639.48
Fleming	Logan	377,593	22.00	8,307.04
Florence	Fremont	2,678,316	15.00	40,174.74
Fort Collins	Larimer	11,270,590	16.00	180,329.44
Fort Lupton	Weld	1,034,460	15.00	15,516.90
Fort Morgan	Morgan	3,350,009	10.00	33,500.09
Fountain	El Paso	334,540	16.00	5,352.64
Fowler	Otero	901,193	12.70	11,445.15
Frederick	Weld	190,070	25.00	4,751.75
Fruita	Mesa	674,249	17.50	11,799.36
Genoa	Lincoln	159,590	5.00	797.95
Georgetown	Clear Creek	457,055	11.00	5,027.60
Gilcrest	Weld	142,080	6.00	852.48
Gillette	Teller	12,740	30.00	382.20
Glenwood Springs	Garfield	2,007,405	16.80	33,724.41
Golden	Jefferson	1,891,060	18.50	34,984.61
Goldfield	Teller	112,440	86.00	9,669.84
Granada	Prowers	234,087	13.50	3,160.17
Granby	Grand	39,145	3.50	137.01
Grand Junction	Mesa	9,406,651	14.00	131,693.11
Grand Valley	Garfield	162,935	30.00	4,888.06
Greeley	Weld	12,702,070	11.50	146,073.80
Green Mt. Falls	El Paso	177,530	20.00	3,550.60
Green Mt. Falls	Teller	12,060	20.00	241.20
Grover	Weld	190,780	23.00	4,387.94
Gunnison	Gunnison	1,618,565	12.00	19,422.78
Gypsum	Eagle	147,614	13.00	1,918.98
Hartman	Prowers	116,343	20.00	2,326.86
Haswell	Kiowa	150,475	9.92	1,492.71
Haxton	Phillips	632,830	12.50	7,910.38
Hayden	Routt	366,440	18.00	6,595.92
Hillrose	Morgan	186,547	10.00	1,865.47
Holly	Prowers	677,155	20.00	13,543.10
Holyoke	Phillips	903,410	8.50	7,678.99
Hooper	Alamosa	88,157	1.00	88.16
Hotchkiss	Delta	417,820	14.44	6,033.32
Hot Sulphur Springs	Grand	128,455	22.00	2,836.79
Hudson	Weld	294,820	14.00	4,127.48
Hugo	Lincoln	613,620	17.00	10,431.54
Idaho Springs	Clear Creek	1,189,615	14.00	16,654.61
Ignacio	La Plata	141,003	3.00	423.01
Iliff	Logan	178,364	22.00	3,924.00
Jamestown	Boulder	20,985	12.50	262.31
Johnstown	Weld	540,120	11.00	5,941.32
Julesburg	Sedgwick	1,234,256	12.50	15,428.20
Keenesburg	Weld	221,800	18.00	3,992.40
Keota	Weld	93,950	37.00	3,476.15
Kersey	Weld	230,640	32.00	7,380.48

VALUATION, MILL LEVIES AND REVENUES FOR TOWN  
PURPOSES FOR ALL CITIES AND TOWNS IN THE STATE.  
MAKING LEVIES FOR THE YEAR 1925—Continued

City or Town	County	Valuation	Levy	Revenue
Kiowa	Tibbert	\$ 155,141	5.25	\$ 814.49
Kremmling	Grand	125,150	6.97	872.30
Lafayette	Boulder	682,418	25.00	17,060.45
La Jara	Conejos	308,630	6.00	1,851.78
La Junta	Otero	5,844,063	11.00	64,284.69
Lake City	Hinsdale	125,230	20.00	2,504.60
Lamar	Prowers	2,556,003	12.50	31,950.04
La Salle	Weld	428,770	16.50	7,074.70
Las Animas	Bent	1,556,340	13.25	20,621.56
La Veta	Huerfano	394,486	10.00	3,944.86
Lawrence	Teller	5,930	15.00	88.95
Leadville	Lake	1,924,655	25.00	48,116.37
Limon	Lincoln	775,305	24.12	18,700.35
Littleton	Arapahoe	1,516,640	13.50	20,474.64
Longmont	Boulder	5,958,615	10.00	59,586.15
Louisville	Boulder	597,791	13.00	7,771.28
Loveland	Larimer	4,691,810	13.00	60,993.53
Lyons	Boulder	271,343	12.00	3,256.12
Manassa	Conejos	182,470	10.00	1,824.70
Mancos	Montezuma	400,980	12.00	4,811.76
Manitou	El Paso	3,140,240	12.00	37,682.88
Manzanola	Otero	501,635	10.00	5,016.35
Marble	Gunnison	332,255	6.13	2,036.72
Mead	Weld	223,040	13.50	3,001.04
Meeker	Rio Blanco	680,270	12.50	8,503.38
Merino	Logan	189,896	29.00	5,506.98
Milliken	Weld	250,160	15.00	3,752.40
Minturn	Eagle	66,613	25.00	1,665.33
Moffat	Saguache	140,453	5.00	702.27
Monte Vista	Rio Grande	1,861,310	14.50	26,988.99
Montrose	Montrose	2,764,925	16.00	44,238.80
Monument	El Paso	89,500	15.00	1,342.50
Morrison	Jefferson	126,425	22.00	2,781.35
Mountain View	Jefferson	180,410	8.50	1,533.48
Nederland	Boulder	127,338	25.00	3,183.45
Nevadaville	Gilpin	59,331	3.00	177.99
Newcastle	Garfield	144,470	6.00	866.83
Norwood	San Miguel	281,630	20.00	5,632.60
Nucla	Montrose	99,000	20.00	1,980.00
Nunn	Weld	223,930	21.00	4,702.53
Oak Creek	Routt	453,440	22.00	9,975.68
Olathe	Montrose	444,545	15.00	6,668.18
Olney Springs	Crowley	150,050	8.00	1,200.40
Ophir	San Miguel	23,890	16.00	382.24
Orchard City	Delta	527,130	1.95	1,027.90
Ordway	Crowley	998,880	15.00	14,983.20
Otis	Washington	552,692	14.00	7,737.69
Ouray	Ouray	623,175	16.30	10,157.75
Pagosa Springs	Archuleta	540,990	15.20	8,223.04
Palisade	Mesa	630,473	17.60	11,096.32
Palmer Lake	El Paso	486,310	8.00	3,890.48
Paonia	Delta	677,030	11.50	7,785.85
Peetz	Logan	224,012	31.00	6,944.37
Pierca	Weld	202,270	17.50	2,271.69
Pitkin	Gunnison	98,625	8.00	789.00
Platteville	Weld	365,170	18.00	6,573.06
Poncha Springs	Chaffee	73,371	4.50	51,035.16
Pueblo	Pueblo	36,125,487	23.00	830,886.20
Park Dist. No. 1	Pueblo	12,302,527	.80	9,842.02
Park Dist. No. 2	Pueblo	10,493,613	1.00	10,493.61

VALUATION, MILL LEVIES AND REVENUES FOR TOWN  
PURPOSES FOR ALL CITIES AND TOWNS IN THE STATE  
MAKING LEVIES FOR THE YEAR 1925—Continued

City or Town	County	Valuation	Levy	Revenue
Water Dist. No. 2	Pueblo	\$ 10,493,613	1.00	\$ 10,493.61
Ramona	El Paso	26,920	5.00	134.60
Raymer	Weld	241,670	9.40	2,271.69
Red Cliff	Eagle	158,039	25.00	3,950.98
Rico	Dolores	172,706	14.00	2,417.88
Ridgway	Ouray	210,700	17.00	3,581.90
Rifle	Garfield	644,605	15.00	9,669.07
Rockvale	Fremont	200,604	10.50	2,106.34
Rocky Ford	Otero	2,943,380	19.40	57,101.57
Romeo	Conejos	72,655	8.00	581.24
Saguache	Saguache	499,902	12.00	5,998.88
Salida	Chaffee	3,335,631	15.30	51,035.16
Sanford	Conejos	131,095	12.00	1,573.14
Sedgwick	Sedgwick	311,805	22.00	6,859.71
Seibert	Kit Carson	343,342	32.00	10,986.94
Severance	Weld	103,300	4.00	413.20
Sheridan	Arapahoe	534,715	5.90	3,154.82
Silt	Garfield	131,260	19.20	2,520.19
Silver Cliff	Custer	26,490	12.50	331.09
Silver Plume	Clear Creek	145,770	13.60	1,982.47
Silverton	San Juan	567,768	10.00	5,677.68
Simla	Elbert	278,962	16.70	4,658.67
Springfield	Baca	260,560	6.00	1,563.36
Steamboat Springs	Routt	1,214,320	15.50	18,821.96
Sterling	Logan	5,909,718	15.00	88,645.77
Stratton	Kit Carson	527,255	16.00	8,436.08
Sugar City	Crowley	340,470	18.00	6,128.46
Superior	Boulder	52,861	22.00	1,162.94
Swink	Otero	244,879	17.80	4,358.85
Telluride	San Miguel	1,130,180	8.00	9,041.44
Timnath	Larimer	137,960	8.00	1,103.68
Trinidad	Las Animas	10,700,598	16.00	171,209.57
Two Buttes	Baca	65,470	2.00	130.94
Victor	Teller	361,200	69.00	24,922.80
Vona	Kit Carson	200,931	6.07	1,219.65
Walden	Jackson	183,980	16.50	3,035.67
Walsenburg	Huerfano	2,755,930	15.00	41,338.95
Ward	Boulder	25,714	15.00	385.71
Wellington	Larimer	511,110	12.64	6,460.43
Westcliffe	Custer	284,955	14.00	2,849.55
Westminster	Adams	395,360	13.55	5,357.13
Wiley	Prowers	282,605	15.20	4,295.60
Williamsburg	Fremont	67,806	20.50	1,390.02
Windsor	Weld	1,083,480	13.50	14,626.98
Woodland Park	Teller	58,060	20.00	1,161.20
Wray	Yuma	1,579,028	18.00	28,422.50
Yampa	Routt	143,720	16.50	2,371.38
Yuma	Yuma	1,229,621	16.00	19,673.93
Totals		\$704,650,653	12.43	\$8,756,057.84

<sup>1</sup>Average Levy.

COMPARISON OF SUMMARY OF ABSTRACTS OF ASSESSMENT AS RETURNED BY THE ASSESSORS AND CORRECTED BY THE TAX COMMISSION FOR THE YEARS 1912, 1913, 1921, 1925 AND 1926

	1912		1913		1921		1925		1926	
	Amount	Per Cent of Total	Amount	Per Cent of Total	Amount	Per Cent of Total	Amount	Per Cent of Total	Amount	Per Cent of Total
Lands and Improvements	\$89,859,390	21.27	\$ 322,857,915	24.71	\$ 549,976,126	34.84	\$ 496,376,523	32.22	\$ 491,873,840	31.80
Metalliferous Mining Properties	18,012,830	4.27	46,042,067	3.52	24,743,817	1.57	23,081,307	1.50	22,758,921	1.47
Timber, Coal and Oil Properties	8,361,310	1.98	20,521,089	1.57	25,437,444	1.61	28,676,909	1.86	27,975,671	1.81
Town and City Lots and Improvements	168,962,868	40.00	465,142,407	35.60	418,796,295	26.53	478,594,338	31.06	503,718,773	32.56
Live Stock	18,003,589	4.26	63,562,749	4.86	68,921,431	4.37	47,023,156	3.05	46,406,718	3.00
Merchandise	16,691,083	3.95	48,103,599	3.68	87,361,814	5.54	81,055,785	5.26	76,264,162	4.93
Manufactures	3,507,675	.83	13,575,571	1.04	41,037,125	2.60	38,336,462	2.49	36,716,344	2.37
Bank Stock	7,793,696	1.84	28,924,765	2.21	31,001,533	1.97	24,951,673	1.62	23,159,124	1.50
Money, Credits and Accounts	4,080,359	.97	11,193,326	.86	19,588,307	1.24	17,791,837	1.15	15,871,705	1.03
Corporations Assessed by Tax Commission	61,013,179	14.44	260,241,995	19.92	226,418,960	14.35	227,387,440	14.76	225,939,280	14.61
Miscellaneous (less Exemptions)	26,156,106	6.19	26,481,947	2.03	84,973,647	5.38	77,458,057	5.03	76,145,508	4.92
<b>Totals</b>	<b>\$422,442,079</b>	<b>100.00</b>	<b>\$1,306,647,430</b>	<b>100.00</b>	<b>\$1,578,256,499</b>	<b>100.00</b>	<b>\$1,540,732,487</b>	<b>100.00</b>	<b>\$1,546,830,046</b>	<b>100.00</b>

STATE LEVIES FOR 1925 AND 1926 AS ADOPTED BY THE STATE BOARD OF EQUALIZATION AND THE COLORADO TAX COMMISSION, APPORTIONED TO THE VARIOUS FUNDS, AND REVENUE BASED ON TOTAL VALUATION OF \$1,540,732,487 FOR 1925 AND \$1,546,792,017 FOR 1926

	1925		1926	
	Mills	Revenue	Mills	Revenue
State Purposes (General Revenue)	0.41450	\$ 638,633.62	0.41516	\$ 642,166.17
State University	0.42770	658,971.28	0.43324	670,132.17
Agricultural College	0.21495	331,180.45	0.21702	335,684.80
Agricultural College Experiment Stations	0.06817	105,031.73	0.06830	105,645.89
Fort Lewis School	0.04469	68,855.33	0.04472	69,172.54
School of Mines (Golden)	0.13293	204,809.57	0.13842	214,106.95
State Teachers College	0.21495	331,180.45	0.21702	335,684.80
Western State College (Gunnison Normal School)	0.08028	123,690.00	0.08035	124,284.74
Mute and Blind School (Colorado Springs)	0.13820	212,329.23	0.14032	216,891.18
Colorado State Hospital	0.26530	408,756.33	0.26822	414,880.55
Stock Inspection	0.03333	51,352.61	0.03333	51,554.58
Capitol Building	0.10000	154,073.25	0.10000	154,679.20
Educational Institutions Buildings	0.30000	462,219.75	0.30000	464,037.60
State Roads	0.50000	770,366.25	0.50000	773,396.00
State Fair Tax	0.01000	15,407.32	0.01000	15,467.92
Improvement Tax on State Property	0.01500	23,110.99	0.01500	23,201.88
Interest on Funding Bonds 1910	0.03000	46,221.98	0.03000	46,403.76
Interest on Insurrection Bonds (Series 1909 and 1914)	0.30000	46,221.98	0.30000	46,403.76
Interest on Highway Bonds, Act 1921	0.16800	258,843.06	0.16500	255,220.69
Sinking Fund State Highway Bonds, Act 1921	.....	.....	0.16500	255,220.69
Capitol Office Building	0.12000	184,887.90	.....	.....
State Military	0.07000	107,851.27	.....	.....
Blind Benefits	0.09000	138,665.92	.....	.....
Sinking Fund, Funding Bonds 1910	0.03300	50,844.17	0.03300	51,044.14
University Medical School and Nurses' Training School	0.05000	77,036.62	0.05000	77,339.60
Sinking Fund Insurrection Bonds 1909	0.12500	192,591.56	0.12500	193,349.00
School Fund Reimbursement	0.02400	36,977.58	0.02300	35,576.22
<b>Totals</b>	<b>3.70000</b>	<b>\$5,700,710.20</b>	<b>3.67000</b>	<b>\$5,676,726.70</b>

PETITIONS FOR ABATEMENT, REBATE AND REFUND OF TAXES, PASSED UPON BY THE COLORADO TAX COMMISSION, DECEMBER 1, 1925, TO NOVEMBER 30, 1926, SHOWING THE NUMBER OF PETITIONS AND THE AMOUNT INVOLVED BY COUNTIES

	Petitions Approved		Petitions Denied	
	Number	Amount	Number	Amount
Adams	6	\$ 597.94	..	.....
Alamosa	..	.....	..	.....
Arapahoe	36	906.71	2	\$ 273.54
Archuleta	..	.....	..	.....
Baca	4	91.58	..	.....
Bent	10	181.05	..	.....
Boulder	10	2,758.34	..	.....
Chaffee	1	577.50	..	.....
Cheyenne	5	224.86	..	.....
Clear Creek	1	9,326.09	..	.....
Conejos	3	15,443.50	..	.....
Costilla	1	22.55	..	.....
Crowley	18	422.09	1	7.55
Custer	3	72.77	..	.....
Delta	11	829.16	1	75.00
Denver	1,700	108,361.31	2	994.40
Dolores	4	419.93	..	.....
Douglas	4	84.81	..	.....
Eagle	8	6,419.31	1	49.72
Elbert	4	87.75	..	.....
El Paso	7	1,382.14	..	.....
Fremont	..	.....	..	.....
Garfield	12	862.46	..	.....
Gilpin	2	4,627.83	..	.....
Grand	1	11,275.11	..	.....
Gunnison	4	167.49	..	.....
Hinsdale	..	.....	..	.....
Huerfano	17	1,498.26	1	167.21
Jackson	3	109.37	1	32.60
Jefferson	14	4,778.17	1	9.90
Kiowa	16	800.17	..	.....
Kit Carson	30	1,634.99	..	.....
Lake	6	977.97	..	.....
La Plata	5	72.44	..	.....
Larimer	5	1,283.10	..	.....
Las Animas	47	1,881.75	4	154.53
Lincoln	12	981.00	..	.....
Logan	6	285.38	..	.....
Mesa	2	87.32	..	.....
Mineral	1	46.14	..	.....
Moffat	6	384.59	..	.....
Montezuma	9	543.04	1	23.80
Montrose	..	.....	..	.....
Morgan	7	286.33	1	11.92
Otero	6	3,006.55	..	.....
Ouray	..	.....	..	.....
Park	2	289.00	..	.....
Phillips	5	132.73	..	.....
Pitkin	..	.....	..	.....
Prowers	..	.....	..	.....
Pueblo	57	4,710.12	4	392.94
Rio Blanco	17	423.88	..	.....
Rio Grande	2	3,490.63	1	319.12
Routt	9	621.55	..	.....
Saguache	1	3,316.01	1	276.40
San Juan	..	.....	..	.....
San Miguel	5	247.66	..	.....
Sedgwick	5	104.52	..	.....
Summit	2	593.86	..	.....
Teller	1	1,980.00	..	.....
Washington	23	1,221.97	..	.....
Weld	23	765.86	2	700.30
Yuma	15	265.66	..	.....
Totals	2,214	\$201,962.27	24	\$3,488.93

STATEMENT SHOWING NUMBER OF PETITIONS FOR INCREASE OF SCHOOL REVENUE, BY COUNTIES, AUTHORIZED BY THE COLORADO TAX COMMISSION IN 1926, WITH INCREASES AND PERCENTAGES OF INCREASE

	Number	1925	1926	Per Cent
		Revenue	Revenue	
Adams	11	\$ 52,828.98	\$ 77,915.40	\$ 25,086.42 47.49
Alamosa	4	58,281.06	94,981.73	36,700.67 62.97
Arapahoe	6	35,819.18	47,643.72	11,824.54 33.01
Archuleta	..	.....	.....	.....
Baca	29	32,283.06	42,432.22	10,149.16 31.44
Bent	13	34,507.95	44,034.93	9,526.98 27.61
Boulder	4	37,013.03	43,365.24	6,352.21 17.16
Chaffee	2	1,334.49	2,383.79	1,049.30 78.63
Cheyenne	2	5,522.74	9,902.65	4,379.91 79.31
Clear Creek	..	.....	.....	.....
Conejos	7	18,928.44	26,462.75	7,534.31 39.80
Costilla	..	.....	.....	.....
Crowley	1	6,570.22	9,000.00	2,429.78 36.98
Custer	3	377.78	793.12	415.34 109.94
Delta	3	14,883.22	19,160.33	4,277.11 28.74
Denver	1	3,632,195.78	4,139,535.00	507,339.22 13.97
Dolores	1	682.00	1,081.36	399.36 58.56
Douglas	6	11,169.74	16,056.26	4,886.52 43.75
Eagle	..	.....	.....	.....
Elbert	..	.....	.....	.....
El Paso	2	557,831.47	646,335.50	88,504.03 15.87
Fremont	3	108,899.88	118,401.34	9,501.46 8.73
Garfield	..	.....	.....	.....
Gilpin	1	4,394.98	4,909.07	514.09 11.70
Grand	..	.....	.....	.....
Gunnison	17	25,745.68	42,167.61	16,421.93 63.79
Hinsdale	..	.....	.....	.....
Huerfano	19	26,971.34	38,094.97	11,123.63 41.24
Jackson	1	4,152.64	4,671.72	519.08 12.50
Jefferson	11	11,380.73	25,437.63	14,056.90 123.51
Kiowa	3	7,320.66	8,900.00	1,579.34 21.57
Kit Carson	15	16,166.44	25,890.79	9,724.35 60.15
Lake	1	181.29	355.34	174.05 96.01
La Plata	7	14,581.04	19,786.74	5,205.70 35.70
Larimer	12	33,770.17	54,081.95	20,311.78 60.15
Las Animas	12	88,784.16	131,072.27	42,288.11 47.63
Lincoln	18	79,865.01	99,602.17	19,737.16 24.71
Logan	2	63,061.74	84,609.01	21,547.27 34.17
Mesa	7	110,775.78	132,815.29	22,039.51 19.90
Mineral	..	.....	.....	.....
Moffat	10	23,522.57	34,433.33	10,910.76 46.38
Montezuma	4	20,804.81	24,299.00	3,494.19 16.80
Montrose	7	5,490.32	10,415.29	4,924.97 89.70
Morgan	1	1,464.42	2,893.62	1,429.20 97.59
Otero	1	226.06	921.20	695.14 307.50
Ouray	2	1,123.11	1,963.19	840.08 74.80
Park	6	8,486.93	13,472.02	4,985.09 58.74
Phillips	11	2,992.78	5,310.76	2,317.98 77.45
Pitkin	..	.....	.....	.....
Prowers	8	101,380.95	121,562.87	20,181.92 19.91
Pueblo	7	23,557.00	30,837.80	7,280.80 30.91
Rio Blanco	7	19,536.97	21,537.72	2,000.75 10.21
Rio Grande	1	430.15	1,187.95	757.80 176.17
Routt	13	21,124.20	32,486.52	11,362.32 53.79
Saguache	5	11,276.20	18,006.02	6,729.82 59.68
San Juan	1	15,647.25	23,935.65	8,288.40 52.97
San Miguel	1	863.28	1,030.35	167.07 19.35
Sedgwick	7	40,248.85	53,583.19	13,334.34 33.13
Summit	..	.....	.....	.....
Teller	1	695.61	1,621.62	926.01 133.12
Washington	10	11,673.08	20,598.87	8,925.79 76.46
Weld	27	230,959.91	287,113.71	56,153.80 24.31
Yuma	8	8,493.96	11,647.13	2,153.17 37.12
Totals	362	\$5,646,279.09	\$6,730,737.71	\$1,084,458.62 19.21



OFFICIAL VISITS WERE MADE BY MEMBERS OF THE COMMISSION AND INVESTIGATORS TO THE FOLLOWING COUNTIES DURING 1926

Adams	Dolores	La Plata	Pitkin
Alamosa	Douglas	Larimer	Prowers
Arapahoe	Eagle	Las Animas	Pueblo
Archuleta	Elbert	Lincoln	Rio Blanco
Baca	El Paso	Logan	Rio Grande
Bent	Fremont	Mesa	Routt
Boulder	Garfield	Mineral	Saguache
Chaffee	Grand	Mcffat	San Juan
Cheyenne	Gunnison	Montezuma	San Miguel
Conejos	Hinsdale	Montrose	Sedgwick
Costilla	Huerfano	Morgan	Summit
Crowley	Jefferson	Otero	Teller
Custer	Kiowa	Ouray	Washington
Delta	Kit Carson	Park	Weld
Denver	Lake	Phillips	Yuma

HEARINGS, REHEARINGS, INTERVIEWS, ETC., FROM DECEMBER 1, 1925, to NOVEMBER 30, 1926

Hearings on behalf of corporations.....	27
Rehearings on behalf of corporations.....	10
Attorneys and others representing individuals.....	29
Assessors.....	66
County Attorneys and County Commissioners.....	15
Superintendents of Schools and school officials.....	12
	<hr/>
	159

TABLE SHOWING INCREASES OF TAXES IN COLORADO, 1923 TO 1925, INCLUSIVE

	Revenue		Per Cent of	
	1912	1925	Increases	Increase
State Revenue ....	\$ 1,712,783.00	\$ 4,956,132.46	\$ 3,243,349.46	189.36
State Road Revenue .....		770,366.25	770,366.25	.....
County Revenue ..	4,991,889.22	9,459,116.98	4,467,227.16	89.49
Town Revenue ....	3,874,205.35	8,756,057.84	4,881,852.49	126.01
School Revenue ...	6,290,163.42	21,248,798.04	14,958,634.62	237.81
Totals.....	\$16,869,041.59	\$45,190,471.57	\$28,321,429.98	167.89

COUNTY ASSESSORS AND COUNTY SEATS FOR THE YEARS 1926 AND 1927

COUNTY	ASSESSOR	COUNTY SEAT
Adams.....	Leslie W. Hanna.....	Brighton
Alamosa.....	Olof Bergman.....	Alamosa
Arapahoe.....	Chas. E. Watlington.....	Littleton
Archuleta.....	O. C. Reed.....	Pagosa Springs
Baca.....	V. L. Finch.....	Springfield
Bent.....	J. H. Price.....	Las Animas
Boulder.....	A. A. Smith.....	Boulder
Chaffee.....	F. M. Tomlin.....	Buena Vista
Cheyenne.....	C. S. Woodrow.....	Cheyenne Wells
Clear Creek.....	A. H. J. Horstmann.....	Georgetown
Conejos.....	Severiano Ortiz.....	Conejos
Costilla.....	J. E. Vialpando.....	San Luis
Crowley.....	Ed. C. Tritt.....	Ordway
Custer.....	E. C. Vahldick.....	Silver Cliff
Delta.....	George H. Merchant.....	Delta
Denver.....	Clem W. Collins.....	Denver
Dolores.....	George McGee.....	Rico
Douglas.....	O. P. Weston.....	Castle Rock
Eagle.....	Moulton Chambers.....	Eagle
Elbert.....	Jas. F. Mauldin.....	Kiowa
El Paso.....	A. W. Sparkman.....	Colorado Springs
Fremont.....	Rush W. Irish.....	Canon City
Garfield.....	Alex S. Simpson.....	Glenwood Springs
Gilpin.....	W. O. Ziege.....	Central City
Grand.....	Simon Olson.....	Hot Sulphur Springs
Gunnison.....	J. W. Haymaker.....	Gunnison
Hinsdale.....	W. E. Vernon.....	Lake City
Huerfano.....	A. M. Guerrero.....	Walsenburg
Jackson.....	Wm. H. Winscom.....	Walden
Jefferson.....	Matt Haakenson.....	Golden
Kiowa.....	W. Harry Bradley.....	Eads
Kit Carson.....	S. G. McConnell.....	Burlington
Lake.....	Ben Dorrington.....	Leadville
La Plata.....	Charles H. Conroy.....	Durango
Larimer.....	H. B. Hammond.....	Fort Collins
Las Animas.....	W. J. Littleton.....	Trinidad
Lincoln.....	J. Frank Riordan.....	Hugo
Logan.....	Robert H. Swinney.....	Sterling
Mesa.....	James H. Rankin.....	Grand Junction
Mineral.....	Jno. J. Weaver.....	Creede
Moffat.....	E. V. Haughey.....	Craig
Montezuma.....	J. G. Dunning.....	Cortez
Montrose.....	L. E. Curtis.....	Montrose
Morgan.....	Clem S. Lee.....	Fort Morgan
Otero.....	J. E. Lawson.....	La Junta
Ouray.....	Patricio Stealey.....	Ouray
Park.....	Harry C. Bishop.....	Fairplay
Phillips.....	John B. Nelson.....	Holyoke
Pitkin.....	Paul Caley.....	Aspen
Prowers.....	H. G. Lamson.....	Lamar
Pueblo.....	Geo. N. Bright.....	Pueblo
Rio Blanco.....	F. W. Hossack.....	Meeber
Rio Grande.....	J. S. Rhodus.....	Del Norte
Routt.....	Daniel Stukey.....	Steamboat Springs
Saguache.....	Homer Holland.....	Saguache
San Juan.....	Alice M. Kimball.....	Silverton
San Miguel.....	Stockton Smith.....	Telluride
Sedgwick.....	Burford Hargrove.....	Julesburg
Summit.....	Edward T. Stuard.....	Breckenridge
Teller.....	L. Stewart Cox.....	Cripple Creek
Washington.....	Burel Davis.....	Akron
Weld.....	Homer F. Bedford.....	Greeley
Yuma.....	John C. Eastin.....	Wray

# INDEX

# INDEX

## INTRODUCTION

	Page
Letter of Transmittal.....	2
Attempt to Abolish Some of Employes.....	3
State Valuation.....	3
Decreases in Valuation of Irrigated and Dry Farming Lands.....	4
Increases in Valuation of Improvements on Town and City Lots.....	4
Decreases in Valuation of Horses, Range Cattle and Increase in Milch Cows	4
Increases in Valuation of Sheep and Decrease in Autos and Trucks.....	4
Decrease in Valuation of Railroads, Public Utilities, Etc.....	5
County Investigations.....	5
Litigation.....	5
Applications for Increases of Levy.....	5
General Property Tax and Income Tax.....	5-6
Revenue Produced by Commission, Compared to Expense of Operation...	6-7
Conference of County Assessors.....	7
State Board of Equalization.....	7-8
Legislation.....	8
Total Assessed Valuation and Revenue.....	8
Graph Showing Comparative Expenditures of State, County, Roads and Bridges and Education.....	8

## ASSESSMENTS BY TAX COMMISSION

	Page
RAILROAD COMPANIES—	
Mileage, Rate per Mile and Valuation.....	11-15
TELEGRAPH COMPANIES—	
Mileage, Rate per Mile and Valuation.....	16-17
SELF-WINDING CLOCK COMPANY—	
Number, Value per Clock and Total Valuation.....	17
TELEPHONE COMPANIES—	
Mileage, Rate per Mile and Valuation.....	19-28
AMERICAN RAILWAY EXPRESS COMPANY—	
Mileage, Rate per Mile and Valuation.....	29-30
PULLMAN COMPANY—	
Mileage, Rate per Mile and Valuation.....	30-31
PRIVATE CAR LINES—	
Assessments of.....	18-19
LOCAL PUBLIC UTILITY COMPANIES—	
Valuation of.....	32-37
RECAPITULATION.....	37
VALUATION OF DIFFERENT CLASSES OF PROPERTY UNDER JURISDICTION OF TAX COMMISSION.....	38-39

## TABLES

	Page
Abstract of Assessment of All Counties, 1925 and 1926.....	42-89
Recapitulation of Abstracts of Assessment.....	90-91
Comparison of Assessment by Assessors, Tax Commission Assessment and Totals by Counties for the Years 1925 and 1926.....	94-95
Valuation of Counties and Anticipated Revenue for State, County, Town and School Purposes for the Years 1924 and 1925.....	96-99
Valuation, State Revenue, County Mill Levies, and Distribution of Total County Revenue for All Counties for the Year 1925.....	100-103
Valuation and Taxes Levied, Together with Mill Levies for County, Average Levies for Town and School Purposes, and the Average Total Levies for the Year 1925.....	104-105
Comparative Valuations, 1923, 1924, 1925 and 1926.....	106-107
State Revenue Charged Counties, 1925 and 1926.....	108-109
Total Anticipated Revenue, Mill Levies, and Distribution of Total Anticipated Revenue in County Seats and Principal Cities and Towns for the Year 1925.....	110-111
Valuation, Levy and Revenue for Town Purposes for All Cities and Towns for the Year 1925.....	112-115
Comparison of Valuation and Revenue of Fifteen Principal Mining Counties for the Years 1912, 1913, 1922 and 1926.....inset between	116-117
Comparison of Summary of Abstracts of Assessment for the Years 1912, 1913, 1921, 1925 and 1926.....	116
State Levies for 1925 and 1926 as Adopted by the State Board of Equalization and the Colorado Tax Commission, Apportioned to the Various Funds and Revenue Based on Same.....	117
Petitions for Abatement, Rebate and Refund of Taxes.....	118
Statement Showing Number of Petitions for Increase of School Revenue by Counties, Authorized by Colorado Tax Commission in 1926.....	119
Official Visits to Counties by Members of Commission and Investigators.....	120
Hearings, Rehearings, Interviews, Etc., for 1925.....	120
Increases of Taxes, 1912 to 1925, Inclusive.....	120
Names of County Assessors for 1926 and 1927 and County Seats.....	121

