

**US 36 CORRIDOR
FINAL ENVIRONMENTAL
IMPACT STATEMENT/
FINAL SECTION 4(f) EVALUATION**

VOLUME I



US 36 CORRIDOR
Final Environmental Impact Statement/
Final Section 4(f) Evaluation

OCTOBER 2009

US 36 Corridor Final Environmental Impact Statement Table of Contents

EXECUTIVE SUMMARY.....	ES-1
 CHAPTER 1 – PURPOSE AND NEED	
1.1 Introduction.....	1.1-1
<i>Project Location.....</i>	<i>1.1-1</i>
<i>The National Environmental Policy Act of 1969 Process.....</i>	<i>1.1-1</i>
1.2 Background and Project History.....	1.2-1
<i>Roadways.....</i>	<i>1.2-1</i>
<i>Transit Service and Facilities.....</i>	<i>1.2-1</i>
<i>Pedestrian/Bicycle Facilities.....</i>	<i>1.2-1</i>
<i>Summary of Past and Ongoing Studies.....</i>	<i>1.2-1</i>
<i>Relationship to Regional Planning Process.....</i>	<i>1.2-3</i>
1.3 Purpose of and Need for the Action.....	1.3-1
<i>Transportation Need #1: Increase Trip Capacity.....</i>	<i>1.3-1</i>
<i>Transportation Need #2: Expand Access.....</i>	<i>1.3-6</i>
<i>Transportation Need #3: Provide Congestion Relief.....</i>	<i>1.3-7</i>
<i>Transportation Need #4: Expand Mode of Travel Options.....</i>	<i>1.3-9</i>
<i>Transportation Need #5: Increase Efficiency of Transit Service.....</i>	<i>1.3-10</i>
<i>Transportation Need #6: Update Outdated Highway Facilities.....</i>	<i>1.3-11</i>
1.4 Scope of Environmental Document.....	1.4-1
<i>Use of Final Environmental Impact Statement Information in Decision-Making.....</i>	<i>1.4-1</i>
 CHAPTER 2 – ALTERNATIVES CONSIDERED	
2.1 Introduction.....	2.1-1
<i>Useful Chapter Definitions.....</i>	<i>2.1-1</i>
Station Types.....	2.1-1
Lane Types.....	2.1-1
Other.....	2.1-2
<i>Separation of Highway and Rail Corridor Studies.....</i>	<i>2.1-3</i>
<i>National Environmental Policy Act of 1969/Section 404 Merger Process.....</i>	<i>2.1-3</i>

2.2 General Alternatives Development and Evaluation.....	2.2-1
<i>Project Goals.....</i>	2.2-3
<i>General Alternatives Evaluation</i>	2.2-4
Criterion 1: Purpose and Need	2.2-4
Criterion 2: Unacceptable Environmental Impacts	2.2-4
Criterion 3: Conformance with the 2035 Metro Vision Regional Transportation Plan, as Amended, and Local Land Use Plans	2.2-4
Criterion 4: Practical and Feasible	2.2-5
<i>Recommendations.....</i>	2.2-5
<i>Major Alternatives and Supportive Alternatives</i>	2.2-7
2.3 Conceptual Alternatives Evaluation.....	2.3-1
<i>Conceptual Alternatives Evaluation.....</i>	2.3-2
<i>Recommendations.....</i>	2.3-2
2.4 Package Development.....	2.4-1
<i>Conceptual Design of Packages</i>	2.4-2
<i>Initial Package Evaluation</i>	2.4-2
<i>Recommendations.....</i>	2.4-4
2.5 Combined Alternative Package Development.....	2.5-1
<i>Analysis and Findings</i>	2.5-1
2.6 Package Descriptions	2.6-1
<i>Introduction to Package Descriptions</i>	2.6-1
<i>Package 1: No Action.....</i>	2.6-1
Denver and Adams Segments.....	2.6-3
Westminster and Broomfield Segments	2.6-6
Superior/Louisville and Boulder Segments.....	2.6-6
<i>Package 2: Managed Lanes/Bus Rapid Transit</i>	2.6-7
Denver and Adams Segments.....	2.6-13
Westminster and Broomfield Segments	2.6-15
Superior/Louisville and Boulder Segments.....	2.6-16
<i>Package 4: General-Purpose Lanes, High-Occupancy Vehicle, and Bus Rapid Transit.....</i>	2.6-221
Denver and Adams Segments.....	2.6-21
Westminster/Broomfield Segments.....	2.6-26
Superior/Louisville and Boulder Segments.....	2.6-26
<i>Combined Alternative Package: Managed Lanes, Auxiliary Lanes, and Bus Rapid Transit</i>	2.6-27
Denver and Adams Segments.....	2.6-35
Westminster and Broomfield Segments	2.6-36
Superior/Louisville and Boulder Segments.....	2.6-38
2.7 Resolution of Issues.....	2.7-1
<i>Bikeway Alignments.....</i>	2.7-1
<i>Design Options A and B</i>	2.7-1
<i>Access to Special Lanes (Managed or Bus Rapid Transit/High-Occupancy Vehicle)</i>	2.7-1
<i>Boulder Floodplain Study.....</i>	2.7-2

<i>National Register of Historic Places Eligibility for Post World War II Residential Development</i>	2.7-2
<i>Auxiliary Lane between McCaslin Boulevard and Foothills Parkway/Table Mesa Drive</i>	2.7-2
<i>Other Federal Actions Required</i>	2.7-6
<i>Other Actions Required</i>	2.7-6

CHAPTER 3 – TRANSPORTATION IMPACTS AND MITIGATION

3.1 Introduction	3.1-1
3.1.1 <i>Introduction and Overview of Transportation Impact Assessment</i>	3.1-2
3.1.2 <i>Summary of Findings</i>	3.1-4
Summary of Performance of Each Package	3.1-4
Summary of Transportation Impacts of Each Package	3.1-6
3.2 Compatibility with Transportation Plans	3.2-1
3.2.1 <i>2035 Metro Vision Regional Transportation Plan, as Amended</i>	3.2-1
3.2.2 <i>Compatibility of the Packages with the Regional Transportation Plan</i>	3.2-1
3.2.3 <i>Compatibility of the Packages with Local Transportation Plans</i>	3.2-2
3.3 Transportation Analysis Methodology	3.3-1
3.3.1 <i>Levels of Analysis</i>	3.3-1
Regional.....	3.3-1
Project Area	3.3-1
US 36 Corridor	3.3-1
Checkpoints	3.3-1
3.4 Comparison of How the Packages Meet the Transportation Needs of the Corridor	3.4-1
3.4.1 <i>Transportation Need #1: Increase Trip Capacity</i>	3.4-1
Capacity Available at Checkpoints	3.4-1
US 36 Traffic Volumes	3.4-3
3.4.2 <i>Transportation Need #2: Expand Access</i>	3.4-7
US 36 Interchange Improvements	3.4-7
Delay at Corridor Interchanges	3.4-8
US 36 Access Locations.....	3.4-10
Special Lane Access to Activity Centers.....	3.4-10
3.4.3 <i>Transportation Need #3: Provide Congestion Relief</i>	3.4-11
Vehicle Miles Traveled, Vehicle Hours Traveled, and Average Speed	3.4-11
Highway Travel Times	3.4-12
Level of Service.....	3.4-15
3.4.4 <i>Transportation Need #4: Expand Mode of Travel Options</i>	3.4-20
Travel Time Reliability	3.4-20
Travel Time Reliability for Transit Vehicles	3.4-21
Transit Ridership	3.4-21
Transit Station Boardings.....	3.4-22
US 36 Bicycle/Pedestrian Facility.....	3.4-23
3.4.5 <i>Transportation Need #5: Efficient Transit Service</i>	3.4-23
Automobile versus Transit Travel Times	3.4-24
Bus Boardings per Mile and Bus Boardings per Hour	3.4-26
Mode Share.....	3.4-27

3.4.6 *Transportation Need #6: Update Outdated Highway Facilities* 3.4-27
 Updates to Outdated Transportation Facilities 3.4-27
 Safety Improvements..... 3.4-27
Summary of How the Packages Meet the Transportation Needs of the Corridor 3.4-28

3.5 Transportation Impacts and Mitigation 3.5-1

3.5.1 *Interchange and Transit Station Traffic Impacts*..... 3.5-1

3.5.2 *Impacts of Access Points to Special Lanes*..... 3.5-4
 Location of Access Points to Bus Rapid Transit/High-occupancy Vehicle Lanes in
 Package 4 3.5-4
 Location of Access Points to Managed Lanes in the Combined Alternative Package
 (Preferred Alternative) 3.5-5

3.5.3 *Location of Access Points for Package 2* 3.5-6
 Westminster Boulevard Drop-ramp 3.5-6
 Midway Boulevard Drop-ramp 3.5-6
 Managed Lane Flyover Exit 3.5-7

3.5.4 *Impacts of Drop-ramps on Local Street System* 3.5-7
 Westminster Boulevard Drop-ramp Impacts: Traffic Operations on Local Streets 3.5-7
 Midway Boulevard Drop-ramp Impacts: Traffic Operations on Local Streets 3.5-11

3.5.5 *Impacts to Local Circulation*..... 3.5-14
 Denver and Adams Segments..... 3.5-14
 Westminster and Broomfield Segments 3.5-15
 Superior/Louisville and Boulder Segments..... 3.5-15

3.5.6 *Impacts to Boulder Roadways and Intersections*..... 3.5-16
 Traffic Volumes Entering Boulder..... 3.5-16
 Impacts to Boulder Intersections 3.5-19

3.5.7 *Impacts of Bus Rapid Transit Operations in Downtown Denver and Central Boulder* 3.5-24
 Downtown Denver 3.5-24
 Central Boulder 3.5-25

3.5.8 *Impacts of Transit Patron Parking*..... 3.5-26
 Transit Station Parking 3.5-26
 On-street Parking Impacts and Mitigation at Transit Stations 3.5-27
 Off-street Parking Impacts and Mitigation at Transit Stations..... 3.5-27

3.5.9 *Impacts to Truck Freight Operations* 3.5-28

3.6 Summary of Transportation Impacts and Mitigation 3.6-1

CHAPTER 4 – AFFECTED ENVIRONMENT AND ENVIRONMENTAL CONSEQUENCES

4.1 Introduction..... 4.1-1

Project Area Segments..... 4.1-1

Packages Under Consideration..... 4.1-2
 Package 1: No Action 4.1-2
 Package 2: Managed Lanes/Bus Rapid Transit 4.1-2
 Package 4: General-Purpose Lanes, High-Occupancy Vehicle, and Bus Rapid Transit 4.1-2
 Combined Alternative Package (Preferred Alternative): Managed Lanes, Auxiliary Lanes,
 and Bus Rapid Transit..... 4.1-3

Chapter 4 - Content and Organization..... 4.1-4

 Summary 4.1-4

 Affected Environment 4.1-4

 Impact Evaluation..... 4.1-4

 Mitigation 4.1-4

4.2 Land Use **4.2-1**

Summary..... 4.2-1

Affected Environment 4.2-2

 Summary of Land Uses 4.2-2

 Summary of Relevant Comprehensive and Land Use Plans 4.2-9

 Summary of Transportation Policies in Local Transportation and Land Use Plans..... 4.2-12

Impact Evaluation 4.2-14

 Methodology 4.2-14

 Summary of Impacts 4.2-14

 Package 1: No Action 4.2-18

 Package 2: Managed Lanes/Bus Rapid Transit 4.2-18

 Package 4: General-Purpose Lanes, High-Occupancy Vehicle, and Bus Rapid Transit..... 4.2-21

 Combined Alternative Package (Preferred Alternative): Managed Lanes, Auxiliary Lanes,
 and Bus Rapid Transit..... 4.2-22

Mitigation 4.2-22

4.3 Economic Considerations..... **4.3-1**

Summary..... 4.3-1

Affected Environment 4.3-1

 All Segments 4.3-3

Impact Evaluation 4.3-9

 Methodology 4.3-9

 Package 1: No Action 4.3-10

 Package 2: Managed Lanes/Bus Rapid Transit 4.3-11

 Package 4: General-Purpose Lanes, High-Occupancy Vehicle, and Bus Rapid Transit..... 4.3-16

 Combined Alternative Package (Preferred Alternative): Managed Lanes, Auxiliary Lanes,
 and Bus Rapid Transit..... 4.3-18

Mitigation 4.3-21

 Avoidance and Minimization 4.3-21

4.4 Right-of-Way and Relocations..... **4.4-1**

Summary..... 4.4-1

Affected Environment 4.4-2

Impact Evaluation 4.4-3

 Methodology 4.4-3

 Package 1: No Action 4.4-3

 Package 2: Managed Lanes/Bus Rapid Transit 4.4-3

 Package 4: General-Purpose Lanes, High-Occupancy Vehicle, and Bus Rapid Transit..... 4.4-6

 Combined Alternative Package (Preferred Alternative): Managed Lanes, Auxiliary Lanes,
 and Bus Rapid Transit..... 4.4-6

Mitigation 4.4-7

4.5 Social Impacts and Community Facilities4.5-1

Summary..... 4.5-1

Affected Environment 4.5-2

 Denver Segment 4.5-3

 Adams Segment..... 4.5-3

 Westminster Segment..... 4.5-8

 Broomfield Segment..... 4.5-9

 Superior/Louisville Segment 4.5-10

 Boulder Segment 4.5-11

Impact Evaluation 4.5-12

 Methodology 4.5-12

 Package 1: No Action..... 4.5-14

 Package 2: Managed Lanes/Bus Rapid Transit 4.5-14

 Package 4: General-Purpose Lanes, High-Occupancy Vehicle, and Bus Rapid Transit..... 4.5-17

 Combined Alternative Package (Preferred Alternative): Managed Lanes, Auxiliary Lanes,
 and Bus Rapid Transit..... 4.5-18

Mitigation 4.5-20

4.6 Environmental Justice4.6-1

Summary..... 4.6-1

 Methodology 4.6-2

 Environmental Justice Analysis Process 4.6-3

 Environmental Justice Analysis Summary 4.6-4

Affected Environment 4.6-5

 Existing Corridor Conditions 4.6-5

 Early Public Involvement Efforts Related to Existing Conditions in the US 36 Corridor 4.6-6

 Refined Demographic Analysis..... 4.6-9

Impact Evaluation 4.6-16

 Package 1: No Action..... 4.6-18

 Package 2: Managed Lanes/Bus Rapid Transit 4.6-18

 Package 4: General-Purpose Lanes, High-Occupancy Vehicle, and Bus Rapid Transit 4.6-27

 Combined Alternative Package (Preferred Alternative): Managed Lanes, Auxiliary Lanes,
 and Bus Rapid Transit..... 4.6-30

Conclusion..... 4.6-33

Mitigation 4.6-34

 Avoidance and Minimization 4.6-34

4.7 Historic and Archaeological Preservation4.7-1

Summary..... 4.7-1

 Substitution of Section 106 Process in NEPA Process..... 4.7-2

Native American Consultation..... 4.7-3

 Notification of Section 4(f) *De Minimis*..... 4.7-4

 Development of a Programmatic Agreement for the US 36 Corridor..... 4.7-4

 National Register of Historic Places Eligibility for Post World War II Residential
 Development..... 4.7-4

Affected Environment 4.7-5

 Methodology 4.7-5

 Area of Potential Effects 4.7-6

<i>Impact Evaluation</i>	4.7-15
Cumulative Impacts of the Build Packages	4.7-15
<i>Effects Determinations</i>	4.7-15
Adams Segment.....	4.7-16
Westminster Segment.....	4.7-23
Broomfield Segment.....	4.7-28
Superior/Louisville Segment.....	4.7-38
Boulder Segment	4.7-44
<i>Sites of Local Interest</i>	4.7-60
Shep’s Grave (5BF46).....	4.7-60
<i>Summary</i>	4.7-60
<i>Mitigation</i>	4.7-61
4.8 Paleontology.....	4.8-1
<i>Summary</i>	4.8-1
<i>Affected Environment</i>	4.8-1
All Segments	4.8-1
<i>Impact Evaluation</i>	4.8-1
Methodology	4.8-1
Package 1: No Action.....	4.8-1
Package 2: Managed Lanes/Bus Rapid Transit	4.8-2
Package 4: General-Purpose Lanes, High-Occupancy Vehicle, and Bus Rapid Transit.....	4.8-2
Combined Alternative Package (Preferred Alternative): Managed Lanes, Auxiliary Lanes, and Bus Rapid Transit.....	4.8-2
<i>Mitigation</i>	4.8-3
4.9 Parks and Open Space.....	4.9-1
<i>Summary</i>	4.9-1
<i>Affected Environment</i>	4.9-1
Parks, Open Space, and Conservation Easements.....	4.9-1
Denver Segment	4.9-4
Adams Segment.....	4.9-5
Westminster Segment.....	4.9-5
Broomfield Segment.....	4.9-5
Superior/Louisville Segment.....	4.9-5
Boulder Segment	4.9-6
Section 6(f) Resources.....	4.9-6
<i>Impact Evaluation</i>	4.9-6
Methodology	4.9-7
Package 1: No Action.....	4.9-8
Package 2: Managed Lanes/Bus Rapid Transit	4.9-8
Package 4: General-Purpose Lanes, High-Occupancy Vehicle, and Bus Rapid Transit.....	4.9-17
Combined Alternative Package (Preferred Alternative): Managed Lanes, Auxiliary Lanes, and Bus Rapid Transit.....	4.9-19
<i>Mitigation</i>	4.9-27

4.10 Public Safety and Security	4.10-1
<i>Summary</i>	4.10-1
<i>Affected Environment</i>	4.10-1
All Segments	4.10-1
<i>Impact Evaluation</i>	4.10-4
Methodology	4.10-4
Package 1: No Action.....	4.10-6
Package 2: Managed Lanes/Bus Rapid Transit	4.10-6
Package 4: General-Purpose Lanes, High-Occupancy Vehicle, and Bus Rapid Transit.....	4.10-7
Combined Alternative Package (Preferred Alternative): Managed Lanes, Auxiliary Lanes, and Bus Rapid Transit.....	4.10-8
<i>Mitigation</i>	4.10-9
4.11 Visual and Aesthetic Resources	4.11-1
<i>Summary</i>	4.11-1
<i>Affected Environment</i>	4.11-1
Denver Segment	4.11-3
Adams Segment.....	4.11-3
Westminster Segment.....	4.11-3
Broomfield Segment.....	4.11-4
Superior/Louisville Segment.....	4.11-5
Boulder Segment	4.11-5
<i>Impact Evaluation</i>	4.11-5
Methodology	4.11-5
Consistency with Comprehensive Plan Goals and Objectives	4.11-6
Description of Project Elements and Visual Effects	4.11-6
Construction Phase	4.11-10
Package 1: No Action.....	4.11-10
Package 2: Managed Lanes/Bus Rapid Transit	4.11-11
Package 4: General-Purpose Lanes, High-Occupancy Vehicle, and Bus Rapid Transit.....	4.11-24
Combined Alternative Package (Preferred Alternative): Managed Lanes, Auxiliary Lanes, and Bus Rapid Transit.....	4.11-27
<i>Mitigation</i>	4.11-28
4.12 Air Quality	4.12-1
<i>Summary</i>	4.12-1
<i>Affected Environment</i>	4.12-1
Description of Governing Regulations	4.12-1
Description of Existing Conditions	4.12-3
Pollutants of Primary Concern	4.12-3
Air Quality Monitoring Data	4.12-4
<i>Impact Analysis</i>	4.12-7
Corridor Emission Estimates.....	4.12-7
Regional Emission Estimates	4.12-9
Project-Level Carbon Monoxide Impacts	4.12-10
Project-level PM ₁₀ Hot-spot Analysis	4.12-13
Air Quality Conformity	4.12-19
Mobile Source Air Toxics	4.12-20
Impact Analysis.....	4.12-22

Summary of Impact Analyses 4.12-26

Construction Impacts..... 4.12-26

Climate Change Cumulative Effects Discussion..... 4.12-26

Mitigation 4.12-28

4.13 Noise 4.13-1

Summary..... 4.13-1

Noise Fundamentals and Descriptors 4.13-1

Affected Environment 4.13-3

Measured Noise Levels 4.13-3

Impact Evaluation 4.13-7

Methodology 4.13-7

Package 1: No Action..... 4.13-9

Package 2: Managed Lanes/Bus Rapid Transit 4.13-10

Package 4: General-Purpose Lanes, High-Occupancy Vehicle, and Bus Rapid Transit..... 4.13-14

Combined Alternative Package (Preferred Alternative): Managed Lanes, Auxiliary Lanes,
and Bus Rapid Transit..... 4.13-14

Mitigation 4.13-16

4.14 Biological Resources: Wildlife, Vegetation, and Threatened and Endangered Species 4.14-1

Summary..... 4.14-1

Affected Environment 4.14-2

Vegetation 4.14-2

Wildlife..... 4.14-4

Sensitive Habitats and Wildlife Corridors..... 4.14-7

Noxious Weeds..... 4.14-12

Fisheries and Aquatic Habitat 4.14-14

Threatened, Endangered, and Other Special Status Species..... 4.14-14

Impact Evaluation 4.14-21

Methodology 4.14-21

Package 1: No Action..... 4.14-21

Package 2: Managed Lanes/Bus Rapid Transit 4.14-21

Package 4: General-Purpose Lanes, High-Occupancy Vehicle, and Bus Rapid Transit..... 4.14-34

Combined Alternative Package (Preferred Alternative): Managed Lanes, Auxiliary Lanes,
and Bus Rapid Transit..... 4.14-36

Mitigation 4.14-43

4.15 Mineral Resources, Geology, and Soils 4.15-1

Summary..... 4.15-1

Affected Environment 4.15-1

All Segments 4.15-1

Denver/Adams Segment..... 4.15-5

Westminster Segment..... 4.15-5

Broomfield Segment..... 4.15-5

Superior/Louisville Segment 4.15-6

Boulder Segment 4.15-6

Table of Contents

Impact Evaluation 4.15-6
 Methodology 4.15-6
 Package 1: No Action 4.15-7
 Package 2: Managed Lanes/Bus Rapid Transit 4.15-7
 Package 4: General-Purpose Lanes, High-Occupancy Vehicle, and Bus Rapid Transit 4.15-8
 Combined Alternative Package (Preferred Alternative): Managed Lanes, Auxiliary Lanes,
 and Bus Rapid Transit..... 4.15-8
Mitigation 4.15-8

4.16 Farmlands.....**4.16-1**

Summary..... 4.16-1
Affected Environment 4.16-2
 All Segments 4.16-2
Impact Evaluation 4.16-3
 Methodology 4.16-3
 Package 1: No Action 4.16-3
 Package 2: Managed Lanes/Bus Rapid Transit 4.16-5
 Package 4: General-Purpose Lanes, High-Occupancy Vehicle, and Bus Rapid Transit 4.16-6
 Combined Alternative Package (Preferred Alternative): Managed Lanes, Auxiliary Lanes,
 and Bus Rapid Transit..... 4.16-7
Mitigation 4.16-8

4.17 Hazardous Materials**4.17-1**

Summary..... 4.17-1
Affected Environment 4.17-2
 All Segments 4.17-2
Impact Evaluation 4.17-2
 Methodology 4.17-2
 Package 1: No Action 4.17-7
 Package 2: Managed Lanes/Bus Rapid Transit 4.17-7
 Package 4: General-Purpose Lanes, High-Occupancy Vehicle, and Bus Rapid Transit 4.17-11
 Combined Alternative Package (Preferred Alternative): Managed Lanes, Auxiliary Lanes,
 and Bus Rapid Transit..... 4.17-15
Mitigation 4.17-18

4.18 Utilities**4.18-1**

Summary..... 4.18-1
Affected Environment 4.18-1
 All Segments 4.18-1
Impact Evaluation 4.18-7
 Methodology 4.18-7
 Package 1: No Action 4.18-12
 Package 2: Managed Lanes/Bus Rapid Transit 4.18-12
 Package 4: General-Purpose Lanes, High-Occupancy Vehicle, and Bus Rapid Transit 4.18-14
 Combined Alternative Package (Preferred Alternative): Managed Lanes, Auxiliary Lanes,
 and Bus Rapid Transit..... 4.18-15
Mitigation 4.18-15

4.19 Energy4.19-1

Summary..... 4.19-1

Affected Environment 4.19-1

 All Segments 4.19-1

Impact Evaluation 4.19-2

 Methodology 4.19-2

 Energy Consumption..... 4.19-2

 Greenhouse Gas..... 4.19-3

Comparison of All Packages 4.19-3

 Direct Impacts 4.19-3

 Indirect Impacts..... 4.19-6

Mitigation 4.19-6

4.20 Water Resources: Water Quality and Floodplains4.20-1

Summary..... 4.20-1

Affected Environment 4.20-1

 Streams 4.20-1

 Groundwater 4.20-2

 Floodplains 4.20-2

 Water Quality 4.20-5

Water Quality Impact Evaluation..... 4.20-9

 Methodology 4.20-9

 Package 1: No Action..... 4.20-11

 Package 2: Managed Lanes/Bus Rapid Transit 4.20-12

 Package 4: General-Purpose Lanes, High-Occupancy Vehicle, and Bus Rapid Transit..... 4.20-13

 Combined Alternative Package (Preferred Alternative): Managed Lanes, Auxiliary Lanes,
 and Bus Rapid Transit..... 4.20-13

Mitigation 4.20-14

Floodplain Impact Evaluation..... 4.20-15

 Methodology 4.20-15

 Package No 1: No Action..... 4.20-17

 All Build Packages 4.20-17

Mitigation 4.20-20

4.21 Wetlands and Other Waters4.21-1

Summary..... 4.21-1

Affected Environment 4.21-3

 Denver Segment 4.21-4

 Adams Segment..... 4.21-4

 Westminster Segment..... 4.21-6

 Broomfield Segment..... 4.21-6

 Superior/Louisville Segment..... 4.21-8

 Boulder Segment 4.21-11

 Other Water Features..... 4.21-11

Impact Evaluation 4.21-13

 Methodology 4.21-13

 Package 1: No Action..... 4.21-17

 Package 2: Managed Lanes/Bus Rapid Transit 4.21-17

Table of Contents

Package 4: General-Purpose Lanes, High-Occupancy Vehicle, and Bus Rapid Transit 4.21-20
 Combined Alternative Package (Preferred Alternative): Managed Lanes, Auxiliary Lanes,
 and Bus Rapid Transit..... 4.21-22
Mitigation 4.21-27
 Compensatory Mitigation.....4.21-27
 Additional Mitigation Measures.....4.21-29
4.22 Construction-Related Impacts4.22-1
Summary..... 4.22-1
Construction Methods..... 4.22-1
 Utility Relocation and Demolition4.22-1
 Lane, Interchange, and Structure Construction and Demolition4.22-2
 BRT Stations4.22-2
Impact Evaluation 4.22-3
 Methodology4.22-3
Mitigation 4.22-11
4.23 Cumulative Impacts4.23-1
Summary..... 4.23-1
Guidance for the Cumulative Impact Assessment 4.23-1
 Methodology4.23-2
Affected Environment 4.23-13
 Historic Population Trends.....4.23-14
 Estimates of the Cumulative Study Area Population Growth from 1970 to 20004.23-15
 Historic Development Trends.....4.23-16
 Development Constraints Considered4.23-16
 Estimate of Future Population and Densities4.23-19
 Land Use Policies in Place to Protect Sensitive Environments.....4.23-21
 Cumulative Impact Results.....4.23-21
Package 1: No Action..... 4.23-21
 Land Use.....4.23-21
 Water Quality, Wetlands, and Floodplains.....4.23-23
 Biological Resources4.23-30
 Air Quality.....4.23-31
*Package 2: Managed Lanes/Bus Rapid Transit; Package 4: General-Purpose Lanes,
 High-Occupancy Vehicle, and Bus Rapid Transit; and the Combined Alternative Package
 (Preferred Alternative): Managed Lanes, Auxiliary Lanes, and Bus Rapid Transit*..... 4.23-31
 Land Use.....4.23-31
 Water Quality, Wetlands, and Floodplains.....4.23-32
 Biological Resources4.23-33
 Air Quality.....4.23-33
Mitigation 4.23-33
4.24 Short-term vs. Long-term Impacts4.24-1
Summary..... 4.24-1
4.25 Irreversible and Irretrievable Commitment of Resources4.25-1
Summary..... 4.25-1
4.26 Mitigation Summary4.26-1

CHAPTER 5 – FINANCIAL ANALYSIS

5.1 Introduction	5.1-1
<i>Purpose and Scope</i>	5.1-1
5.2 Capital Cost Estimates	5.2-1
<i>Estimated Costs of Packages</i>	5.2-1
Cost Estimate Review	5.2-2
5.3 Available or Planned Funding	5.3-1
5.4 Estimated Funding Shortfall	5.4-1
5.5 Estimated Operations and Maintenance Costs	5.5-1
<i>Annual Highway Operations and Maintenance Costs</i>	5.5-1
<i>Highway Operations and Maintenance Costs Over 50-Year Lifespan</i>	5.5-2
<i>Toll Equipment and Managed Lane Operations and Maintenance Costs</i>	5.5-2
<i>Managed Lane Revenue</i>	5.5-3
<i>Bus Operating Costs</i>	5.5-5
<i>Projected Transit Revenue</i>	5.5-5

CHAPTER 6 – PUBLIC INVOLVEMENT PROGRAM

6.1 Purpose and Goals of Public Involvement	6.1-1
6.2 The Decision-Making Process	6.2-1
<i>Advisory Committees</i>	6.2-1
<i>The US 36 Preferred Alternative Committee and the Combined Alternative Package (Preferred Alternative</i>	6.2-2
Analysis and Findings	6.2-2
6.3 Issues Tracking and Reporting	6.3-1
6.4 Public Meetings and Hearings	6.4-1
<i>Scoping Process</i>	6.4-1
Key-Person Interviews	6.4-1
Scoping Meetings	6.4-1
Summary of Issues	6.4-2
Scoping Report.....	6.4-2
<i>General and Conceptual Alternatives Definition and Evaluation (February 2004 Public Workshops)</i>	6.4-3
Summary of Issues	6.4-3
<i>Development and Detailed Evaluation of Packages (May 2004 Public Workshops)</i>	6.4-4
Summary of Issues	6.4-4
<i>Development of the Draft Environmental Impact Statement (October 2004 Public Workshops)</i>	6.4-5
<i>Preferred Alternative Identification Process (July 2006 Public Workshops)</i>	6.4-6
Summary of Issues	6.4-6
<i>Release of DEIS and Public Comment Period</i>	6.4-7
DEIS Public Comment Summary.....	6.4-9
<i>Preferred Alternative Development and Combined Alternative Package (Preferred Alternative Results Public Meetings - April 2009)</i>	6.4-10
Summary of Issues	6.4-11

6.5 Continuous Outreach and Communication.....6.5-1
Project Mailing/E-mail List..... 6.5-1
Public Information Materials 6.5-1
Post Public Workshop and Hearing Communications 6.5-4
Project Website..... 6.5-4
Media..... 6.5-4
Local Jurisdiction Websites and Television Stations..... 6.5-4
Interaction at Public Gathering Places..... 6.5-4
Project Telephone Numbers 6.5-4
Targeted Outreach..... 6.5-5
 Environmental Justice Outreach..... 6.5-5

CHAPTER 7 – FINAL SECTION 4(F) EVALUATION

7.1 Application of Section 4(f).....7.1-1
Introduction 7.1-1
Section 4(f) “Use” 7.1-1
 Direct Use 7.1-1
 Temporary Use..... 7.1-1
 Constructive Use..... 7.1-2
 De minimis 7.1-2
7.2 Project Information7.2-1
Purpose and Need..... 7.2-1
Project Packages 7.2-1
 Package 1: No Action 7.2-1
 Package 2: Managed Lanes/Bus Rapid Transit..... 7.2-2
 Package 4: General-Purpose Lanes, High-Occupancy Vehicle, and Bus Rapid Transit..... 7.2-2
 Additional Options to Package 2: Managed Lanes/Bus Rapid Transit, and Package 4:
 General-Purpose Lanes, High-Occupancy Vehicle, and Bus Rapid Transit..... 7.2-2
 Combined Alternative Package (Preferred Alternative): Managed Lanes, Auxiliary Lanes,
 and Bus Rapid Transit..... 7.2-3
7.3 Project Process and Description of Section 4(f) Resources7.3-1
Consultation and Coordination..... 7.3-1
 Consultation with Public Park, Recreation, and Wildlife and Waterfowl Refuge
 Stakeholders 7.3-1
 Cultural Resources Consultation 7.3-1
Identified Section 4(f) Resources..... 7.3-3
 Public Parks and Recreation Areas..... 7.3-3
 Historic Resources..... 7.3-3
 Wildlife and Waterfowl Refuges 7.3-3
7.4 Uses of Section 4(f) Resources.....7.4-1
Introduction 7.4-1
Approach/Methodology..... 7.4-1
Identified Uses 7.4-2
 Package 2: Managed Lanes/Bus Rapid Transit; Package 4: General-Purpose Lanes, High-
 Occupancy Vehicle, and Bus Rapid Transit; and Combined Alternative Package
 (Preferred Alternative): Managed Lanes, Auxiliary Lanes, and Bus Rapid Transit 7.4-2

<i>Corridor-Wide Avoidance Alternatives</i>	7.4-2
<i>General Alternatives</i>	7.4-2
<i>Conceptual Alternatives</i>	7.4-3
<i>Initial Package Evaluation</i>	7.4-4
<i>Use of Parks and Recreation Resources</i>	7.4-4
<i>Uses of Historic Resources</i>	7.4-22
<i>Uses of Wildlife and Waterfowl Refuges</i>	7.4-29
<i>De Minimis Impacts</i>	7.4-37
<i>De Minimis Impacts for Parks and Recreational Resources</i>	7.4-37
<i>De Minimis Impacts of Historic Resources</i>	7.4-42
<i>Historical Resources</i>	7.4-43
7.5 Least Harm Analysis	7.5-1
<i>Parks and Recreation Resources</i>	7.5-2
<i>Historic Resources</i>	7.5-4
<i>Wildlife and Waterfowl Refuge</i>	7.5-6
<i>Comparison of Design Options</i>	7.5-7
<i>West-end Design Options</i>	7.5-7
<i>US 36 Bikeway Alternatives</i>	7.5-8
<i>Summary</i>	7.5-9
7.6 Figures	7.6-1
7.7 Photographs	7.7-1
 CHAPTER 8 – PHASED PROJECT IMPLEMENTATION	
8.1 General Description of Phases	8.1-1
8.2 Prioritization of Construction Staging	8.2-1
<i>Phasing Development</i>	8.2-1
Phase 1.....	8.2-2
Phase 2.....	8.2-20
Phase 3.....	8.2-22
8.3 Implementation of Future Project Phases	8.3-1
8.4 Mitigation	8.4-1

CHAPTER 9 – LIST OF PREPARERS

URS Corporation (URS) 9-1
Colorado Department of Transportation (CDOT) 9-2
CDR Associates 9-3
CH2M Hill 9-3
Economic & Planning Systems (EPS) 9-4
Federal Highway Administration (FHWA) 9-4
Federal Transit Administration (FTA) 9-4
Goodbee & Associates, Inc. 9-4
Hankard Environmental 9-4
Hartwig & Associates, Inc. 9-4
Hedrick & Associates 9-4
Landmark Design Group, Inc. 9-5
Myra L. Frank/Jones & Stokes Associates, Inc. 9-5
Ordonez and Vogelsang LLC 9-5
Parsons Brinckerhoff Quade & Douglas, Inc. 9-5
Pinyon Environmental Engineering Resources, Inc. 9-5
Regional Transportation District (RTD) FasTracks Team 9-5
RockSol Consulting Group, Inc. 9-6
Yeh and Associates, Inc. 9-6

CHAPTER 10 – REFERENCES10-1

List of Tables

Table ES-1	US 36 Corridor Transit Station Summary	ES-10
Table ES-2	Project Build Cost by Package and Component	ES-19
Table 1.2-1	Summary of Previous and Ongoing US 36 Corridor Studies	1.2-1
Table 1.3-1	US 36 Travel Time Comparison with No Highway Capacity Improvements (I-25 to Foothills Parkway).....	1.3-7
Table 1.3-2	US 36 Corridor Level of Service with No Highway Capacity Improvements	1.3-8
Table 2.2-1	List of General Alternatives by Category and Subcategory	2.2-1
Table 2.2-2	Application of Goals to General Alternatives Evaluation	2.2-3
Table 2.2-3	Evaluation Results of General Alternatives.....	2.2-6
Table 2.2-4	Categorization of Major Alternatives and Supportive Alternatives.....	2.2-7
Table 2.3-1	Application of Goals to Conceptual Alternatives Evaluation.....	2.3-1
Table 2.3-2	Conceptual Alternatives Carried Forward for Packaging	2.3-3
Table 2.4-1	Packages Developed from Conceptual Alternatives.....	2.4-2
Table 2.4-2	Application of Goals to Evaluation of Packages	2.4-3
Table 2.6-1	Parking and Pedestrian Crossings at Transit Stations.....	2.6-4
Table 2.6-2	Proposed Changes to the RTD Bus System Plan for Package 2.....	2.6-13
Table 2.6-3	Package 2, Managed Lane Access Points	2.6-14
Table 2.6-4	Package 4, High-Occupancy Vehicle/Bus Rapid Transit Lane Access Points	2.6-24
Table 2.6-5	Combined Alternative Package — Managed Lane Access Points.....	2.6-31
Table 2.6-6	Bikeway Crossings and Connections.....	2.6-32
Table 2.6-7	Proposed Changes to the RTD Bus System Plan for the Combined Alternative Package (Preferred Alternative).....	2.6-34
Table 3.4-1	US 36 Interchange Improvements (Summary)	3.4-7
Table 3.4-2	US 36 Interchange Improvements (Details).....	3.4-8
Table 3.4-3	Change in Delay at US 36 Interchanges (Horizon-Year)	3.4-9
Table 3.4-4	A.M. Peak-hour Travel Times Eastbound from Boulder to Denver Union Station (Horizon-Year).....	3.4-12
Table 3.4-5	Roadway Segment Level of Service Descriptions.....	3.4-15
Table 3.4-6	US 36 a.m. Peak-hour Mainline Levels of Service and Average Volume per Lane...	3.4-17
Table 3.4-7	US 36 p.m. Peak-hour Mainline Levels of Service and Average Volume per Lane	3.4-18
Table 3.4-8	Daily Bus Ridership (Horizon-Year).....	3.4-21
Table 3.4-9	Weekday Bus Rapid Transit Daily Boardings (Horizon-Year)	3.4-22
Table 3.4-10	Transit Operations Comparison Eastbound from Boulder to Denver Union Station (Horizon-Year)	3.4-24
Table 3.4-11	Daily Bus Rapid Bus Boardings per Mile, Boardings per Hour (Horizon-Year)	3.4-26
Table 3.5-1	Intersection Level of Service Thresholds	3.5-1
Table 3.5-2	Interchanges with Intersections Operating at LOS E or LOS F (Horizon-Year).....	3.5-2
Table 3.5-3	Comparison of Traffic Volumes at Screenlines East of Foothills Parkway (Horizon-Year).....	3.5-17
Table 3.5-4	Comparison of a.m. Peak-hour Volumes Across Package 4 Variations (US 36 Westbound – McCaslin Boulevard to Foothills Parkway).....	3.5-18
Table 3.5-5	Boulder Intersection Level of Service Analysis	3.5-20
Table 3.5-6	Impacted Intersections with Mitigation Level of Service Analysis	3.5-24

Table of Contents

Table 3.5-7	Changes in a.m. Peak-hour Bus Volumes on Downtown Denver Streets (Horizon-Year).....	3.5-25
Table 3.5-8	Changes in a.m. Peak-hour Bus Volumes on City of Boulder Streets (Horizon-Year).....	3.5-26
Table 3.6-1	Mitigation Measures – Transportation Impacts	3.6-1
Table 4.2-1	Summary of Existing or Proposed Transit-oriented Development and Major Development Plans	4.2-4
Table 4.2-2	Summary of Transportation Policies in Local Transportation and Land Use Plans ...	4.2-13
Table 4.2-3	Summary of Land Use and Compatibility at Bus Rapid Transit Stations.....	4.2-16
Table 4.3-1	Employment Trends.....	4.3-4
Table 4.3-2	Housing Units and Jobs/Housing Ratio	4.3-4
Table 4.3-3	Median Household Income	4.3-4
Table 4.3-4	Retail Sales Trends	4.3-5
Table 4.3-5	Assessed Valuation by County in the US 36 Project Area	4.3-5
Table 4.3-6	Adams Segment Employment.....	4.3-6
Table 4.3-7	Westminster Segment Employment.....	4.3-6
Table 4.3-8	Broomfield Segment Employment	4.3-7
Table 4.3-9	Superior/Louisville Segment Employment.....	4.3-8
Table 4.3-10	Boulder Segment Employment	4.3-9
Table 4.3-11	Summary of Economic Impacts — Package 2.....	4.3-11
Table 4.3-12	Modified Access to Commercial Buildings During Construction	4.3-13
Table 4.3-13	Summary of Parking Impacts — Package 2	4.3-15
Table 4.3-14	Summary of Economic Impacts — Package 4.....	4.3-16
Table 4.3-15	Summary of Parking Impacts — Package 4	4.3-17
Table 4.3-16	Summary of Economic Impacts — Combined Alternative Package (Preferred Alternative)	4.3-19
Table 4.3-17	Summary of Parking Impacts — Combined Alternative Package (Preferred Alternative)	4.3-20
Table 4.3-18	Mitigation Measures — Economic Considerations	4.3-22
Table 4.4-1	Property Acquisitions by Land Use Type.....	4.4-1
Table 4.4-2	Number of Ownerships Acquired by Land Use Type.....	4.4-1
Table 4.4-3	US 36 Corridor — Existing and Proposed Right of Way	4.4-2
Table 4.4-4	Residential and Business Displacements	4.4-3
Table 4.4-5	Residential and Business Displacements by Segment	4.4-4
Table 4.4-6	Mitigation Measures — Right of Way and Relocations	4.4-8
Table 4.5-1	Study Area Population	4.5-2
Table 4.5-2	Study Area Housing Inventory	4.5-2
Table 4.6-1	Low-Income Households and Minority Populations in the Denver Metropolitan Area and the US 36 Project Area.....	4.6-5
Table 4.6-2	Mitigation Measures — Environmental Justice.....	4.6-35
Table 4.7-1	Effects to National Register — Eligible Historic Properties Along the US 36 Corridor.....	4.7-7
Table 4.7-2	Different Effects Determinations between DEIS and FEIS.....	4.7-15
Table 4.7-3	Allen Ditch Impacts	4.7-21
Table 4.7-4	Niver Canal Impacts	4.7-24
Table 4.7-5	Farmers Highline Canal Ditch Impacts.....	4.7-26

Table 4.7-6	Equity Ditch Impacts	4.7-31
Table 4.7-7	Dry Creek Valley Ditch Impacts.....	4.7-35
Table 4.7-8	Community Ditch Impacts.....	4.7-37
Table 4.7-9	Louisville Reservoir Inlet Impacts.....	4.7-40
Table 4.7-10	Davidson Ditch Impacts.....	4.7-42
Table 4.7-11	Goodhue Ditch Impacts	4.7-44
Table 4.7-12	Marshallville Ditch Impacts.....	4.7-46
Table 4.7-13	Shearer Ditch Impacts.....	4.7-48
Table 4.7-14	South Boulder Canyon Ditch Impacts	4.7-50
Table 4.7-15	McGinn Ditch Impacts.....	4.7-53
Table 4.7-16	Anderson Extension Ditch Impacts	4.7-56
Table 4.7-17	Mitigation Measures — Historic and Archaeological Preservation	4.7-61
Table 4.9-1	Park and Open Space Resources Adjacent to US 36.....	4.9-3
Table 4.9-2	Summary of Total Impacted Parks and Open Space by Package	4.9-6
Table 4.9-3	Impacts to Park and Open Space Resources — Package 2.....	4.9-9
Table 4.9-4	Impacts to Park and Open Space Resources — Package 4.....	4.9-17
Table 4.9-5	Impacts to Park and Open Space Resources — Combined Alternative Package (Preferred Alternative).....	4.9-20
Table 4.9-6	Mitigation Measures — Parks and Open Space.....	4.9-27
Table 4.10-1	Existing Annual Crime Statistics by Segment	4.10-2
Table 4.10-2	Summary of Crime Rates Relative to Population	4.10-3
Table 4.10-3	Existing park-n-Ride Crime Rates by Segment	4.10-3
Table 4.10-4	Police, Fire, and Emergency Services by Segment.....	4.10-3
Table 4.10-5	Transit Station Crime Indices	4.10-5
Table 4.10-6	New or Widened Transportation Facilities by Package.....	4.10-7
Table 4.10-7	Mitigation Measures — Public Safety and Security.....	4.10-9
Table 4.11-1	Visual Elements, Rating, and Viewer Types	4.11-2
Table 4.11-2	Summary of Overall Visual Quality	4.11-3
Table 4.11-3	Summary of Overall Visual Sensitivity	4.11-3
Table 4.11-4	Project Elements That May Affect Visual Quality	4.11-8
Table 4.11-5	Quantification of Project Elements that Would Affect Visual Change	4.11-9
Table 4.11-6	Existing and Proposed Typical Highway Width for the US 36 Corridor	4.11-11
Table 4.11-7	Mitigation Measures — Visual and Aesthetic Resources.....	4.11-28
Table 4.12-1	National Ambient Air Quality Standards.....	4.12-2
Table 4.12-2	Summary of Ambient Monitoring Concentrations within the Study Area	4.12-6
Table 4.12-3	Peak-hour Corridor-wide Vehicle Miles Traveled and Emission Inventory Estimates	4.12-8
Table 4.12-4	Daily Corridor-wide Vehicle Miles Traveled and Emission Inventory Estimates.....	4.12-8
Table 4.12-5	Daily Region-wide Vehicle Miles Traveled and Emission Inventory Estimates.....	4.12-9
Table 4.12-6	Package 2 and Package 4 Worst-Case 2035 Maximum Carbon Monoxide Concentrations	4.12-11
Table 4.12-7	Combined Alternative Package (Preferred Alternative) Worst-Case 2035 Maximum Carbon Monoxide Concentrations	4.12-11
Table 4.12-8	Package 1 (No Action) Worst-Case 2035 Maximum Carbon Monoxide Concentrations	4.12-12
Table 4.12-9	Second Highest 24-hour PM ₁₀ Concentration.....	4.12-15
Table 4.12-10	Daily Corridor-wide Emission Estimates (Priority Mobile Source Air Toxics).....	4.12-23
Table 4.12-11	Daily Region-wide Emission Estimates (Priority Mobile Source Air Toxics).....	4.12-24

Table of Contents

Table 4.12-12	Greenhouse Gas Inventory.....	4.12-28
Table 4.12-13	Mitigation Measures — Air Quality	4.12-29
Table 4.13-1	Summary of Existing Highway Noise Level Measurements	4.13-5
Table 4.13-2	Colorado Department of Transportation Noise Abatement Criteria	4.13-7
Table 4.13-3	Number of Residences Impacted by Highway Noise	4.13-10
Table 4.13-4	Length of Sound Wall Anticipated in Each Package.....	4.13-17
Table 4.13-5	Mitigation Measures — Noise	4.13-18
Table 4.14-1	Distribution of Vegetation Types.....	4.14-2
Table 4.14-2	Approximate Acres of Vegetation Types	4.14-3
Table 4.14-3	Common Wildlife Species in the Project Area	4.14-6
Table 4.14-4	Noxious Weeds Observed in the Project Area.....	4.14-12
Table 4.14-5	City of Boulder Open Space and Mountain Parks Additional Weed Species.....	4.14-14
Table 4.14-6	Aquatic Habitats in the Project Area	4.14-14
Table 4.14-7	Federal and State-Listed Threatened and Endangered Species and Their Potential to Occur in the Project Area.....	4.14-16
Table 4.14-8	Other Special Status Species Likely to Occur in the Project Area	4.14-18
Table 4.14-9	Direct Impacts to Vegetation by Type	4.14-22
Table 4.14-10	Direct Impacts to Riparian Habitats Along the US 36 Corridor	4.14-23
Table 4.14-11	Direct Impacts to High- and Moderate-Quality Wildlife Habitat	4.14-24
Table 4.14-12	Impacts to Active Black-tailed Prairie Dog Colonies.....	4.14-25
Table 4.14-13	Direct Impacts to Sensitive Wildlife Habitats	4.14-27
Table 4.14-14	Impacts to Aquatic Habitats.....	4.14-29
Table 4.14-15	Direct Habitat Loss to Threatened and Endangered Species	4.14-30
Table 4.14-16	Impacts to Other Sensitive Plant and Animal Species in the Study Area.....	4.14-32
Table 4.14-17	Comparison of Combined Alternative Package (Preferred Alternative) Direct Impacts to Vegetation by Type	4.14-37
Table 4.14-18	Comparison of Combined Alternative Package (Preferred Alternative) Direct Impacts to Riparian Habitats Along the US 36 Corridor	4.14-38
Table 4.14-19	Comparison of the Combined Alternative Package (Preferred Alternative) Direct Impacts to High- and Moderate-Quality Wildlife Habitat	4.14-39
Table 4.14-20	Comparison of the Combined Alternative Package (Preferred Alternative) Direct Impacts to Active Black-tailed Prairie Dog Colonies.....	4.14-40
Table 4.14-21	Comparison of Combined Alternative Package (Preferred Alternative) Direct Impacts to Sensitive Wildlife Habitats	4.14-40
Table 4.14-22	Impacts to Aquatic Habitats.....	4.14-42
Table 4.14-23	Comparison of Combined Alternative Package (Preferred Alternative) Direct Impacts — Habitat Loss to Threatened and Endangered Species.....	4.14-43
Table 4.14-24	Mitigation Measures – Biological Resources: Wildlife, Vegetation, and Threatened and Endangered Species	4.14-44
Table 4.15-1	Mitigation Measures — Mineral Resources, Geology, and Soils.....	4.15-9
Table 4.16-1	Summary of Direct Impacts to Important Farmlands by Build Package	4.16-2
Table 4.16-2	Indirect Impacts of Transit Stations on Important Farmlands for Packages 2 and 4 and the Combined Alternative Package (Preferred Alternative).....	4.16-6
Table 4.16-3	Mitigation Measures — Farmlands	4.16-8
Table 4.17-1	Summary of Hazardous Material Impacts by Package	4.17-7
Table 4.17-2	Sites Ranked High or Moderate within the Construction Footprint — Package 2	4.17-8
Table 4.17-3	Summary of Hazardous Material Impacts by Design Option	4.17-11
Table 4.17-4	Sites Ranked High or Moderate within the Construction Footprint — Package 4 ...	4.17-12

Table 4.17-5 Sites Ranked High or Moderate within the Construction Footprint — Combined Alternative Package (Preferred Alternative)..... 4.17-15

Table 4.17-6 Mitigation Measures — Hazardous Materials 4.17-19

Table 4.18-1 Adams Segment — Major Utilities in the US 36 Corridor..... 4.18-3

Table 4.18-2 Westminster Segment — Major Utilities in the US 36 Corridor..... 4.18-4

Table 4.18-3 Broomfield Segment — Major Utilities in the US 36 Corridor..... 4.18-5

Table 4.18-4 Superior/Louisville Segment — Major Utilities in the US 36 Corridor 4.18-5

Table 4.18-5 Boulder Segment — Major Utilities in the US 36 Corridor 4.18-6

Table 4.18-6 Summary of Conflicts with Major Utilities 4.18-12

Table 4.18-7 Mitigation Measures — Utilities 4.18-15

Table 4.19-1 Daily Vehicle Miles Traveled in the US 36 Corridor (Year 2035)..... 4.19-3

Table 4.19-2 US 36 Corridor Energy Consumption per Day (Year 2035) 4.19-4

Table 4.19-3 Regional Energy Consumption per Day (Year 2035)..... 4.19-4

Table 4.19-4 Regional Carbon Dioxide Production (Year 2035)..... 4.19-5

Table 4.19-5 Energy Consumption for Construction 4.19-5

Table 4.19-6 Mitigation Measures — Energy 4.19-6

Table 4.20-1 Federal Emergency Management Agency Floodplain Zone Designation 4.20-5

Table 4.20-2 Major Watercourse Crossings and Designated Beneficial Uses 4.20-7

Table 4.20-3 Affected Water Quality Segments 4.20-8

Table 4.20-4 Typical Water Quality Pollutants of Concern..... 4.20-9

Table 4.20-5 Driscoll Pollutant Mass Loading 4.20-11

Table 4.20-6 Mitigation Measures — Water Quality..... 4.20-14

Table 4.20-7 Drainage Basin Information for Streams within the Project Area 4.20-15

Table 4.20-8 Floodplain Impact Analysis 4.20-17

Table 4.21-1 Summary of Wetlands 4.21-3

Table 4.21-2 Summary of Other Water Features 4.21-11

Table 4.21-3 Summary of Direct Permanent Wetland Impacts by Build Package 4.21-15

Table 4.21-4 Summary of Direct Permanent Impacts to Other Water Features by Build Package 4.21-16

Table 4.21-5 Summary of Impacts to the Prominent Natural Linear Other Water Features by Build Package 4.21-17

Table 4.21-6 Comparison of Direct Permanent Wetland Impacts by Build Package 4.21-23

Table 4.21-7 Comparison of Impacts to Other Water Features by Build Package 4.21-24

Table 4.21-8 Comparison of Impacts to the Prominent Natural Linear Other Water Features by Build Package 4.21-26

Table 4.21-9 Mitigation Measures — Wetlands and Other Waters 4.21-29

Table 4.22-1 Summary of Construction-Related Impacts..... 4.22-5

Table 4.22-2 Mitigation Measures — Construction..... 4.22-11

Table 4.23-1 Areas of Influence Based on Type of Transportation Improvement..... 4.23-3

Table 4.23-2 Past, Present, and Future Projects in the US 36 Cumulative Study Area 4.23-5

Table 4.23-3 Methodology Used for Cumulative Impact Analysis 4.23-11

Table 4.23-4 Amount of Land in Development and Historic Densities in the Cumulative Study Area 4.23-16

Table 4.23-5 Land Available for Development in the Cumulative Study Area (2003) 4.23-19

Table 4.26-1 Mitigation Summary 4.26-3

Table of Contents

Table 5.2-1 Project Cost by Package and Component 5.2-1

Table 5.2-2 Standard, Probabilistic, and Year of Expenditure Costs 5.2-2

Table 5.3-1 US 36 Projects in 2035 Fiscally Constrained Regional Transportation Plan..... 5.3-1

Table 5.5-1 Annual Highway Operations and Maintenance Cost Estimates by Package 5.5-1

Table 5.5-2 Capital and Annual Operations and Maintenance Cost Estimates for Toll
Equipment 5.5-3

Table 6.5-1 Public Information Materials 6.5-2

Table 7.3-1 Section 4(f) Resources — Public Parks and Recreation Areas, Wildlife and
Waterfowl Refuges, and Historic Sites 7.3-4

Table 7.4-1 Uses of Parks and Recreation Section 4(f) Resources by Segment 7.4-4

Table 7.4-2 Mitigation Measures for Commissioners Park..... 7.4-7

Table 7.4-3 Mitigation Measures for Westminster Hills Park 7.4-9

Table 7.4-4 Mitigation Measures for Oakwood Park 7.4-12

Table 7.4-5 Mitigation Measures for Rotary Park 7.4-14

Table 7.4-6 Mitigation Measures for the Big Dry Creek Trail Crossing 7.4-16

Table 7.4-7 Mitigation Measures for the East Interlocken Trail Crossing..... 7.4-18

Table 7.4-8 Mitigation Measures for the Coal Creek Trail Crossing 7.4-20

Table 7.4-9 Mitigation Measures for the South Boulder Creek Trail Crossing 7.4-22

Table 7.4-10 Uses of Historic Section 4(f) Resources by Segment 7.4-23

Table 7.4-11 Allen Ditch Uses 7.4-24

Table 7.4-12 Mitigation Measures for Allen Ditch..... 7.4-25

Table 7.4-13 Mitigation Measures for Residence (5BF9)..... 7.4-26

Table 7.4-14 Dry Creek Valley Ditch Uses 7.4-27

Table 7.4-15 Mitigation Measures for Dry Creek Valley Ditch 7.4-28

Table 7.4-16 Mitigation Measures for US 36 (5BL7529.3)..... 7.4-29

Table 7.4-17 Uses of Wildlife and Waterfowl Refuge Section 4(f) Resources 7.4-30

Table 7.4-18 Mitigation Measures for the Section 4(f) Resources 7.4-36

Table 7.4-19 De minimis Uses of Section 4(f) Parks and Recreational Resources 7.4-38

Table 7.4-20 Mitigation Measures for East Interlocken Park 7.4-40

Table 7.4-21 Mitigation Measures for Frank Varra Park 7.4-41

Table 7.4-22 *De minimis* Uses of Section 4(f) Historical Resources by Segment 7.4-43

Table 7.4-23 Niver Canal Uses 7.4-45

Table 7.4-24 Mitigation Measures for Niver Canal 7.4-46

Table 7.4-25 Farmers Highline Canal Uses 7.4-47

Table 7.4-26 Mitigation Measures for Farmers Highline Canal 7.4-47

Table 7.4-27 Mitigation Measures for Residence (5BF109)..... 7.4-49

Table 7.4-28 Community Ditch Uses..... 7.4-50

Table 7.4-29 Mitigation Measures for Community Ditch..... 7.4-50

Table 7.4-30 Equity Ditch Uses 7.4-51

Table 7.4-31 Mitigation Measures for Equity Ditch 7.4-52

Table 7.4-32 Mitigation Measures for Coal Creek Ditch..... 7.4-53

Table 7.4-33 South Boulder Canyon Ditch Uses 7.4-54

Table 7.4-34 Mitigation Measures for South Boulder Canyon Ditch 7.4-54

Table 7.4-35 Goodhue Ditch Uses 7.4-55

Table 7.4-36 Mitigation Measures for Goodhue Ditch 7.4-55

Table 7.4-37 Louisville Reservoir Inlet Uses..... 7.4-57

Table 7.4-38 Mitigation Measures for Louisville Reservoir Inlet..... 7.4-57

Table 7.4-39 Shearer Ditch Uses..... 7.4-58

Table 7.4-40	Mitigation Measures for Uses of Shearer Ditch.....	7.4-58
Table 7.4-41	Davidson Ditch Uses	7.4-59
Table 7.4-42	Mitigation Measures for Davidson Ditch	7.4-60
Table 7.4-43	Marshallville Ditch Uses	7.4-61
Table 7.4-44	Mitigation Measures for Marshallville Ditch	7.4-61
Table 7.4-45	McGinn Ditch Uses	7.4-62
Table 7.4-46	Mitigation Measures for McGinn Ditch	7.4-63
Table 7.4-47	Mitigation Measures for Viele Homestead	7.4-64
Table 7.4-48	Anderson Extension Ditch Uses	7.4-65
Table 7.4-49	Mitigation Measures for Anderson Extension Ditch	7.4-65
Table 7.5-1	Section 4(f) Resources — Identical Uses for the Three Build Packages	7.5-2
Table 7.5-2	Parks and Recreation Resource Mitigation Measures for Commissioners Park.....	7.5-2
Table 7.5-3	Parks and Recreation Resource Mitigation Measures for Oakwood Park	7.5-3
Table 7.5-4	Parks and Recreation Resource Mitigation Measures for Rotary Park.....	7.5-4
Table 7.5-5	Historic Resource Mitigation Measures for Allen Ditch	7.5-5
Table 7.5-6	Historic Resource Mitigation Measures for Dry Creek Valley Ditch.....	7.5-5
Table 7.5-7	Wildlife and Waterfowl Resource Mitigation Measures for City of Boulder Open Space.....	7.5-7
Table 8.2-1	Phase 1 Elements and Cost	8.2-2
Table 8.2-2	Phase 1 2015 a.m. Peak-hour Mainline Levels of Service and Average Volume per Lane	8.2-6
Table 8.2-3	Phase 1 2015 p.m. Peak-hour Mainline Levels of Service and Average Volume per Lane	8.2-7
Table 8.2-4	Phase 1 2035 a.m. Peak-hour Mainline Levels of Service and Average Volume per Lane	8.2-9
Table 8.2-5	Phase 1 2035 p.m. Peak-hour Mainline Levels of Service and Average Volume per Lane	8.2-10
Table 8.2-6	Adams Segment Resources Impacted by Phase.....	8.2-11
Table 8.2-7	Westminster Segment Resources Impacted by Phase.....	8.2-13
Table 8.2-8	Broomfield Segment Resources Impacted by Phase.....	8.2-14
Table 8.2-9	Superior/Louisville Segment Resources Impacted by Phase	8.2-16
Table 8.2-10	Boulder Segment Resources Impacted by Phase	8.2-18
Table 8.4-1	Mitigation Summary — Phase 1	8.4-2

List of Figures

Figure ES-1 Location of the US 36 Corridor in Colorado ES-1

Figure ES-2 US 36 Corridor Project Area..... ES-2

Figure ES-3 The US 36 EIS Path of Decision-making ES-3

Figure ES-4 Description of the US 36 Corridor Packages ES-7

Figure ES-5 Location of Stations ES-11

Figure ES-6 Combined Alternative Package (Preferred Alternative) Access Points ES-12

Figure ES-7 Location of Interchange Improvements ES-13

Figure ES-8 General Steps in the US 36 Corridor NEPA Process..... ES-24

Figure 1.1-1 US 36 Corridor Project Area..... 1.1-2

Figure 1.3-1 Anticipated Population Growth 1.3-2

Figure 1.3-2 Anticipated Employment Growth 1.3-3

Figure 1.3-3 US 36 2035 a.m. Peak-hour Travel Demand 1.3-4

Figure 2.2-1 Relationship of Evaluation Criteria to Project Purpose, Need, and Goals 2.2-2

Figure 2.6-1 Package 1 (No Action)..... 2.6-2

Figure 2.6-2 Managed Lane/Bus Rapid Transit Slip-Ramp and Drop-Ramp Schematic 2.6-8

Figure 2.6-3 70th Avenue Drop-Ramp to I-25 Express Lanes 2.6-9

Figure 2.6-4 Package 2: Managed Lanes/Bus Rapid Transit..... 2.6-10

Figure 2.6-5 Typical Section for Package 2 2.6-11

Figure 2.6-6 West-End Terminus Option A 2.6-18

Figure 2.6-7 West-End Terminus Option B 2.6-19

Figure 2.6-8 Package 4: General-Purpose Lanes, High-Occupancy Vehicle, and Bus Rapid Transit 2.6-22

Figure 2.6-9 Typical Sections for Package 4..... 2.6-23

Figure 2.6-10 High-Occupancy Vehicle/Bus Rapid Transit Lane Slip-Ramp Access Schematic..... 2.6-25

Figure 2.6-11 Combined Alternative Package (Preferred Alternative): Managed Lanes, Auxiliary Lanes, and Bus Rapid Transit 2.6-28

Figure 2.6-12 Typical Sections for the Combined Alternative Package (Preferred Alternative) 2.6-29

Figure 2.6-13 Bikeway Typical Section 2.6-30

Figure 2.7-1 Lanes between McCaslin Boulevard and Foothills Parkway/Table Mesa Drive..... 2.7-5

Figure 3.3-1 US 36 Checkpoints 3.3-2

Figure 3.4-1 A.M. Peak-hour Person-Trip Capacity at US 36 Checkpoints (East and West Directions, Horizon-Year) 3.4-2

Figure 3.4-2 US 36 Daily Traffic Volumes (Horizon-Year) 3.4-4

Figure 3.4-3 US 36 a.m. Peak-hour Traffic Volumes (Horizon-Year)..... 3.4-5

Figure 3.4-4 US 36 p.m. Peak-hour Traffic Volumes (Horizon-Year)..... 3.4-6

Figure 3.4-5 US 36 Daily Vehicle Miles Traveled, Vehicle Hours Traveled, and Average Speed (Horizon-Year)..... 3.4-13

Figure 3.4-6 Arterial Daily Vehicle Miles Traveled, Vehicle Hours Traveled, and Average Speed (Horizon-Year)..... 3.4-14

Figure 3.4-7 Typical Roadway Congestion Levels for Each Level of Service Grade..... 3.4-16

Figure 3.5-1 Origins of Eastbound Managed Lane Trips on Westminster Boulevard Drop-ramp a.m. Peak Hour (Horizon-Year)..... 3.5-8

Figure 3.5-2 Origins of Westbound Managed Lane Trips on Westminster Boulevard Drop-ramp a.m. Peak Hour (Horizon-Year)..... 3.5-9

Figure 3.5-3 Destinations of Eastbound Managed Lane Trips on Midway Boulevard Drop-ramp a.m. Peak Hour (Horizon-Year)..... 3.5-12

Figure 3.5-4 Destinations of Westbound Managed Lane Trips on Midway Boulevard Drop-ramp a.m. Peak Hour (Horizon-Year)..... 3.5-13

Figure 3.5-5 Proposed Mitigation for Eastern Half of US 36 and Baseline Road..... 3.5-23

Figure 4.2-1 Existing Land Use Within Project Area..... 4.2-3

Figure 4.5-1 Neighborhoods in Study Area..... 4.5-4

Figure 4.5-2 Schools within Study Area..... 4.5-6

Figure 4.5-3 Community Facilities within Study Area 4.5-7

Figure 4.6-1 Implementation of Environmental Justice Process 4.6-4

Figure 4.6-2 Minority Population within the US 36 Project Area..... 4.6-7

Figure 4.6-3 Low-Income Households within the US 36 Project Area..... 4.6-8

Figure 4.6-4 Low-Income and Minority Block Groups in the Adams Segment 4.6-10

Figure 4.6-5 Neighborhoods in the Adams Segment Relative to Impacted Low-Income and Minority Communities..... 4.6-17

Figure 4.7-1 Historic Sites — Denver and Adams Segments 4.7-12

Figure 4.7-2 Historic Sites — Westminster, Broomfield, and Superior/Louisville Segments 4.7-13

Figure 4.7-3 Historic Sites — Boulder Segment 4.7-14

Figure 4.7-4 Impacts to Allen Ditch, 5AM1132.3..... 4.7-18

Figure 4.7-5 Impacts to Allen Ditch, 5AM1132.4..... 4.7-19

Figure 4.7-6 Impacts to Allen Ditch, 5JF1762.4 4.7-20

Figure 4.7-7 Impacts to Advent Evangelical Lutheran Church..... 4.7-23

Figure 4.7-8 Impacts to Niver Canal and Farmers Highline Canal 4.7-25

Figure 4.7-9 Impacts to the BNSF Railway Segment..... 4.7-28

Figure 4.7-10 Impacts to Equity Ditch, 5JF3752 4.7-29

Figure 4.7-11 Additional Impacts to Equity Ditch, 5BF98 4.7-30

Figure 4.7-12 Impacts to 11415 Wadsworth Boulevard..... 4.7-33

Figure 4.7-13 Impacts to Dry Creek Valley Ditch 4.7-34

Figure 4.7-14 Impacts to 8375 West 120th Avenue 4.7-36

Figure 4.7-15 Impacts to Louisville Reservoir Inlet..... 4.7-40

Figure 4.7-16 Impacts to Davidson Ditch..... 4.7-43

Figure 4.7-17 Impacts to Goodhue Ditch 4.7-45

Figure 4.7-18 Impacts to Marshallville Ditch..... 4.7-47

Figure 4.7-19 Impacts to Shearer Ditch..... 4.7-49

Figure 4.7-20 Impacts to South Boulder Canyon Ditch 4.7-51

Figure 4.7-21 Impacts to McGinn Ditch 4.7-54

Figure 4.7-22 Impacts to Anderson Extension Ditch (5BL3935.34)..... 4.7-56

Figure 4.7-23 Impacts to Anderson Extension Ditch (5BL3935.35)..... 4.7-57

Figure 4.7-24 Impacts to Keewaydin Subdivision and William Martin Homestead Addition Subdivision 4.7-59

Figure 4.9-1 Parks, Open Space, and Conservation Easements Within the Project Area 4.9-2

Figure 4.9-2 Parks and Open Space in the Adams Segment — Packages 2 and 4..... 4.9-7

Figure 4.9-3 Parks and Open Space in the Westminster Segment — Packages 2 and 4..... 4.9-11

Figure 4.9-4 Parks and Open Space in the Broomfield Segment — Packages 2 and 4..... 4.9-13

Figure 4.9-5 Parks and Open Space in the Superior/Louisville Segment — Packages 2 and 4..... 4.9-14

Figure 4.9-6 Parks and Open Space in the Boulder Segment — Packages 2 and 4 4.9-16

Figure 4.9-7 Parks and Open Space in the Adams Segment — Combined Alternative Package (Preferred Alternative)..... 4.9-22

Table of Contents

Figure 4.9-8 Parks and Open Space in the Westminster Segment — Combined Alternative Package (Preferred Alternative)..... 4.9-23

Figure 4.9-9 Parks and Open Space in the Broomfield Segment — Combined Alternative Package (Preferred Alternative)..... 4.9-24

Figure 4.9-10 Parks and Open Space in the Superior/Louisville Segment — Combined Alternative Package (Preferred Alternative)..... 4.9-25

Figure 4.9-11 Parks and Open Space in the Boulder Segment — Combined Alternative Package (Preferred Alternative)..... 4.9-26

Figure 4.11-1 Visual Simulation Key Map 4.11-7

Figure 4.11-2 US 36 at Federal Boulevard Looking East (Existing)..... 4.11-12

Figure 4.11-3 US 36 at Federal Boulevard Looking East (Package 2)..... 4.11-13

Figure 4.11-4 US 36 at Federal Boulevard Looking East (Combined Alternative Package [Preferred Alternative])..... 4.11-14

Figure 4.11-5 US 36 at South 96th Street/Interlocken Loop Looking West (Existing) 4.11-17

Figure 4.11-6 US 36 at South 96th Street/Interlocken Loop Looking West (Package 2) 4.11-17

Figure 4.11-7 US 36 at South 96th Street/Interlocken Loop Looking West (Combined Alternative Package [Preferred Alternative]) 4.11-18

Figure 4.11-8 US 36 View East Towards Davidson Mesa (Existing) 4.11-20

Figure 4.11-9 US 36 View East Towards Davidson Mesa (Package 4 and the Combined Alternative Package [Preferred Alternative]) 4.11-21

Figure 4.11-10 US 36 Near Table Mesa Drive and Foothills Parkway Looking West (Existing) 4.11-22

Figure 4.11-11 US 36 Near Table Mesa Drive and Foothills Parkway Looking West (Packages 2 and 4) 4.11-23

Figure 4.11-12 US 36 from Boulder Open Space, West of the South Boulder Creek Crossing (Existing) 4.11-25

Figure 4.11-13 Option B: US 36 Retained Filled Wall, West of South Boulder Creek Crossing (Packages 2 and 4) 4.11-26

Figure 4.12-1 Location of Colorado Air Pollution Control Division Monitoring Stations Within/Near the Project Area..... 4.12-5

Figure 4.12-2 U.S. Annual Vehicle Miles Traveled Versus Mobile Source Air Toxic Emissions (2000 to 2020)..... 4.12-21

Figure 4.13-1 Typical A-Weighted Sound Levels..... 4.13-2

Figure 4.13-2 Examples of Typical Outdoor Noise Exposure..... 4.13-3

Figure 4.13-3 Location of Existing Noise Level Measurements 4.13-4

Figure 4.13-4 Effect of Congestion on Highway Noise Levels..... 4.13-9

Figure 4.13-5 Residential and Major Park Highway Noise Impact Locations 4.13-11

Figure 4.14-1 Important Habitats and Corridors 4.14-8

Figure 4.14-2 Sensitive Areas and Wildlife Corridors (Enlarged View) 4.14-9

Figure 4.14-3 Habitat Areas of Threatened and Endangered Species 4.14-15

Figure 4.15-1 Abandoned Coal Mines 4.15-3

Figure 4.16-1 Important Farmlands in the US 36 Corridor and Estimated Areas of Impact..... 4.16-4

Figure 4.17-1 Hazardous Material Sites — Adams Segment..... 4.17-4

Figure 4.17-2 Hazardous Material Sites — Westminster, Broomfield, and Superior/Louisville Segments..... 4.17-5

Figure 4.17-3 Hazardous Material Sites — Boulder Segment 4.17-6

Figure 4.18-1	Major Utility Impacts —Adams Segment	4.18-8
Figure 4.18-2	Major Utility Impacts — Westminster Segment.....	4.18-9
Figure 4.18-3	Major Utility Impacts — Broomfield and Superior/Louisville Segments	4.18-10
Figure 4.18-4	Major Utility Impacts — Boulder Segment.....	4.18-11
Figure 4.20-1	Floodplain Information for Streams and Ditches in the Project Area.....	4.20-3
Figure 4.21-1	Important Wetland Areas in the Project Area.....	4.21-5
Figure 4.21-2	Walnut Creek/Big Dry Creek at US 36.....	4.21-7
Figure 4.21-3	Rock Creek at US 36 and a Tributary to the West.....	4.21-9
Figure 4.21-4	Coal Creek at US 36	4.21-10
Figure 4.21-5	South Boulder Creek Area Along US 36.....	4.21-12
Figure 4.23-1	Cumulative Study Area County Population Trends.....	4.23-14
Figure 4.23-2	City and Town Population Trends	4.23-15
Figure 4.23-3	Cumulative Study Area Historic Development Trends (1973-2003)	4.23-17
Figure 4.23-4	Cumulative Study Area — Historic and Future Populations.....	4.23-20
Figure 4.23-5	Cumulative Study Area — Historic and Future Densities	4.23-20
Figure 4.23-6	Big Dry Creek Drainage	4.23-25
Figure 4.23-7	Rock Creek and Coal Creek Drainages	4.23-26
Figure 4.23-8	Left Hand, Dry Creek, and Saint Vrain Creek Drainages.....	4.23-27
Figure 5.4-1	Estimated Capital Cost Funding Shortfall	5.4-1
Figure 7.1-1	Project Area	7.6-3
Figure 7.1-2	Section 4(f) Resources Within the Project Area	7.6-4
Figure 7.3-1	Section 4(f) Resources in the Adams Segment.....	7.6-5
Figure 7.3-2	Section 4(f) Resources in the Westminster Segment.....	7.6-6
Figure 7.3-3	Section 4(f) Resources in the Broomfield Segment.....	7.6-7
Figure 7.3-4	Section 4(f) Resources in the Superior/Louisville Segment	7.6-8
Figure 7.3-5	Section 4(f) Resources in the Boulder Segment	7.6-9
Figure 7.4-1	Uses of Commissioners Park (Map Identification Number 578).....	7.6-10
Figure 7.4-2	Uses of Westminster Hills Park (Map Identification Number 257).....	7.6-11
Figure 7.4-3	Uses of Oakwood Park (Map Identification Number 554).....	7.6-12
Figure 7.4-4	Uses of Rotary Park (Map Identification Number 123).....	7.6-13
Figure 7.4-5	Uses of Big Dry Creek Trail Crossing (Map Identification Number Trail Crossing 2).....	7.6-14
Figure 7.4-6	Uses of East Interlocken Trail Crossing (Map Identification Number Trail Crossing 16).....	7.6-15
Figure 7.4-7	Uses of Coal Creek Trail Crossing (Map Identification Number Trail Crossing 5).....	7.6-16
Figure 7.4-8	Uses of South Boulder Creek Trail Crossing (Map Identification Number Trail Crossing 12).....	7.6-17
Figure 7.4-9	Uses of Allen Ditch (Map Identification Numbers 5AM1132 and 5JF1762).....	7.6-18
Figure 7.4-10	Uses of 8375 West 120 th Avenue (Map Identification Number 5BF9)	7.6-19
Figure 7.4-11	Uses of Dry Creek Valley Ditch (Map Identification Number 5BF7.2).....	7.6-20
Figure 7.4-12	Uses of US 36 (Map Identification Number 5BL7529.3).....	7.6-21
Figure 7.4-13	Uses of Van Vleet Open Space, Option A (Map Identification Number Trail Crossings 12, 885, 886, and 887).....	7.6-22
Figure 7.4-14	Uses of Van Vleet Open Space, Option B (Map Identification Number Trail Crossings 12, 885, 886, and 887).....	7.6-23

Table of Contents

Figure 7.4-15 Yunker Open Space, (Map Identification Numbers 889, 892, 893, 897, and 898)..... 7.6-24

Figure 7.4-16 Uses of Gallucci Open Space (Map Identification Number 903) 7.6-25

Figure 7.4-17 Uses of East Interlocken Park (Map Identification Number 308)..... 7.6-26

Figure 7.4-18 Uses of Frank Varra Park (Map Identification Number 380) 7.6-27

Figure 7.4-19 Uses of Niver Canal (Map Identification Number 5JF3787 for the Entire Resource, and 5JF3787.2 for the US 36 Crossing) 7.6-28

Figure 7.4-20 Uses of Farmers Highline Canal (Map Identification Number 5JF250 for the Entire Segment, and 5JF250.4 for the US 36 Crossing) 7.6-29

Figure 7.4-21 Uses of Residence (Map Identification Number 5BF109)..... 7.6-30

Figure 7.4-22 Uses of Community Ditch (Map Identification Number 5BF67 for the Entire Resource, and 5BF67.5 for the US 36 Crossing)..... 7.6-31

Figure 7.4-23 Uses of Equity Ditch (Map Identification Number 5BF98 for the Entire Resource, and 5BF98.1 for the US 36 Crossing)..... 7.6-32

Figure 7.4-24 Uses of Equity Ditch (Map Identification Number 5JF3752 for the Entire Resource and 5JF3752.1 for the US Crossing) 7.6-33

Figure 7.4-25 Uses of Coal Creek Ditch (Map Identification Number 5BL664 for the Entire Ditch, and 5BL664.33 for the US 36 Crossing)..... 7.6-34

Figure 7.4-26 Uses of South Boulder Canyon Ditch (Map Identification Number 5BL750 for the Entire Ditch, and 5BL750.51 for the US 36 Crossing) 7.6-35

Figure 7.4-27 Uses of Goodhue Ditch (Map Identification Number 5BL2719 for the Entire Ditch, and 5BL2719.38 for the US 36 Crossing)..... 7.6-36

Figure 7.4-28 Uses of Louisville Reservoir Inlet (Map Identification Number 5BL9577 for the Entire Inlet, and 5BL9577.1 for the US 36 Crossing) 7.6-37

Figure 7.4-29 Uses of Shearer Ditch (Map Identification Number 5BL5040 for the Entire Ditch, and 5BL5040.1 for the US 36 Crossing)..... 7.6-38

Figure 7.4-30 Uses of Davidson Ditch (Map Identification Number 5BL453 for the Entire Ditch, and 5BL453.2 for the US 36 Crossing)..... 7.6-39

Figure 7.4-31 Uses of Marshallville Ditch (Map Identification Number 5BL5042 for the Entire Resource, and 5BL5042.1 for the US 36 Crossing)..... 7.6-40

Figure 7.4-32 Uses of McGinn Ditch (Map Identification Number 5BL4165.1)..... 7.6-41

Figure 7.4-33 Uses of Viele Homestead (Map Identification Number 5BL5036) 7.6-42

Figure 7.4-34 Uses of Anderson Extension Ditch (Map Identification Number 5BL3935.34) 7.6-43

Figure 7.4-35 Uses of Anderson Extension Ditch (Map Identification Number 5BL3935.35) 7.6-44

Figure 8.1-1 Phase 1 Elements 8.1-3

List of Photographs

Photograph 7.4-1	Commissioners Park (Map Identification Number 578)	7.7-3
Photograph 7.4-2	Westminster Hills Park (Map Identification Number 257)	7.7-4
Photograph 7.4-3	Oakwood Park (Map Identification Number 554)	7.7-5
Photograph 7.4-4	Rotary Park (Map Identification Number 123)	7.7-6
Photograph 7.4-5	Big Dry Creek Trail Crossing (Map Identification Number Trail Crossing 2)	7.7-7
Photograph 7.4-6	East Interlocken Trail Crossing (Map Identification Number Trail Crossing 16)	7.7-8
Photograph 7.4-7	Coal Creek Trail Crossing (Map Identification Number Trail Crossing 5)	7.7-9
Photograph 7.4-8	South Boulder Creek Trail Crossing (Map Identification Number Trail Crossing 12)	7.7-10
Photograph 7.4-9	Allen Ditch (Map Identification Numbers 5AM1132 and 5JF1762)	7.7-11
Photograph 7.4-10	8375 West 120 th Avenue (Map Identification Number 5BF9)	7.7-12
Photograph 7.4-11	Dry Creek Valley Ditch (Map Identification Number 5BF7.2)	7.7-13
Photograph 7.4-12	US 36 Mileposts 39.26 to 41.67 (Map Identification Number 5BL7529.3)	7.7-14
Photograph 7.4-13	Van Vleet Open Space (Map Identification Numbers 885, 886, and 887)	7.7-15
Photograph 7.4-14	East Interlocken Park (Map Identification Number 308)	7.7-16
Photograph 7.4-15	Frank Varra Park (Map Identification Number 380)	7.7-17
Photograph 7.4-16	Niver Canal (Map Identification Number 5JF3787.2)	7.7-18
Photograph 7.4-17	Farmers Highline Canal (Map Identification Number 5JF250.4)	7.7-19
Photograph 7.4-18	Residence (Map Identification Number 5BF109)	7.7-20
Photograph 7.4-19	Community Ditch Crossing (Map Identification Number 5BF67.5)	7.7-21
Photograph 7.4-20	Equity Ditch Crossing (Map Identification Number 5BF98.1)	7.7-22
Photograph 7.4-21	Coal Creek Ditch (Map Identification Number 5BL664.1)	7.7-23
Photograph 7.4-22	South Boulder Canyon Ditch (Map Identification Number 5BL750.51)	7.7-24
Photograph 7.4-23	Goodhue Ditch (Map Identification Number 5BL2719.38)	7.7-25
Photograph 7.4-24	Louisville Reservoir Inlet (Map Identification Number 5BL9577.1)	7.7-26
Photograph 7.4-25	Shearer Ditch (Map Identification Number 5BL5040.1)	7.7-27
Photograph 7.4-26	Davidson Ditch (Map Identification Number 5BL453.2)	7.7-28
Photograph 7.4-27	Marshallville Ditch Crossing (Map Identification Number 5BL5042.1)	7.7-29
Photograph 7.4-28	McGinn Ditch (Map Identification Number 5BL4165.1)	7.7-30
Photograph 7.4-29	Viele Homestead (Map Identification Number 5BL5036)	7.7-31
Photograph 7.4-30	Anderson Extension Ditch (Map Identification Number 5BL3935)	7.7-32

List of Appendices

Appendix A	Corridor Reference Maps
Appendix B	Consultation and Coordination
Appendix C	Section 404(b)(1) Evaluation
Appendix D	Programmatic Biological Assessment

ACRONYMS AND ABBREVIATIONS

2030 MVRTP *2030 Metro Vision Regional Transportation Plan*

2035 MVRTP *2035 Metro Vision Regional Transportation Plan*

A

a.m.	morning
ACCC	Activity Center Circulator/Connector
ACHP	Advisory Council on Historic Preservation
ADT	average daily traffic
AMI	area median income
APCD	Air Pollution Control Division
APE	Area of Potential Effects
AST	aboveground storage tank

B

BDCWA	Big Dry Creek Watershed Association
BMP	best management practice
BNSF	Burlington Northern Santa Fe
BRT	bus rapid transit
Btu	British thermal unit

C

CADD	computer-aided drafting design
CBD	central business district
CCTV	closed circuit television
CDOT	Colorado Department of Transportation
CDOW	Colorado Division of Wildlife
CDPHE	Colorado Department of Public Health and Environment
CDPS	Colorado Discharge Permit System
CEQ	Council on Environmental Quality
CER	Cost Estimate Review
CFR	Code of Federal Regulations
cfs	cubic feet per second
CGC	Corridor Governments Committee
CGS	Colorado Geological Survey
CIP	Capital Improvement Program
CLOMR	conditional letter of map revision
CMP	Construction Management Plan

CNHP	Colorado Natural Heritage Program
CO	carbon monoxide
CO ₂	carbon dioxide
CPTED	Crime Prevention Through Environmental Design
CPV	Central Platte Valley
CRMF	commuter rail maintenance facility
CRS	Colorado Revised Statutes
CRT	commuter rail technology
CSA	Cumulative Study Area
CTE	Colorado Tolling Enterprise
CWA	Clean Water Act

D

dB	decibel
dBA	decibel (A-weighted scale)
DEIS	Draft Environmental Impact Statement
DRCOG	Denver Regional Council of Governments
DUS	Denver Union Station

E

<i>E. coli</i>	<i>Escherichia coli</i>
EAC	Early Action Compact
<i>ECSQG</i>	<i>Erosion Control and Stormwater Quality Guide</i>
EDR	engineering design review
EIS	Environmental Impact Statement
EO	Executive Order
ESA	Environmental Site Assessment

F

FEIS	Final Environmental Impact Statement
FEMA	Federal Emergency Management Agency
FHWA	Federal Highway Administration
Final Rule	Compensatory Mitigation for Losses of Aquatic Resources Final Rule
FIRM	Flood Insurance Rate Map
FIS	Floodplain Insurance Study
FONSI	Finding of No Significant Impact
FPPA	Farmland Protection Policy Act of 1981
FRA	Federal Railroad Administration
FTA	Federal Transit Administration

G

GIS	geographic information system
-----	-------------------------------

H

HABS	Historic American Building Survey
HEC-RAS	Hydrologic Engineering Center River Analysis System
HHS	U.S. Department of Health and Human Services
HMWMD	Hazardous Materials and Waste Management Division
HOT	high-occupancy toll
HOV	high-occupancy vehicle
HPTE	High Performance Transportation Enterprise
HUD	U.S. Department of Housing and Urban Development
HUTF	Highway Users Trust Fund

I

I-#	Interstate # (e.g., I-25)
IAR	Interstate Access Request
IGA	Intergovernmental Agreement
IRIS	Integrated Risk Information System
ITS	intelligent transportation system

J

No entry.

K

kV	kilovolt
----	----------

L

Ldn	day-night sound level
LEDPA	Least Environmentally Damaging Practicable Alternative
Leq	equivalent sound level
LOMR	Letter of Map Revision
LOS	level of service
LOSS	Level of Service of Safety
LPA	locally preferred alternative
LRT	light rail transit
LUST	leaking underground storage tank
LWCF	Land and Water Conservation Fund

M

MBTA	Migratory Bird Treaty Act
MCC	Mayors and Commissioners Coalition
MIS	Major Investment Study
MOA	Memorandum of Agreement
MPO	Metropolitan Planning Organization
MS4	Municipal Separate Storm Sewer System
MSAT	mobile source air toxics

N

N ₂ O	nitrous oxide
NAAQS	National Ambient Air Quality Standards
NAC	Noise Abatement Criteria
NATA	National Air Toxics Assessment
NDIS	Natural Diversity Information Source
NEPA	National Environmental Policy Act of 1969
NHPA	National Historic Preservation Act of 1966
NHS	National Highway System
NO ₂	nitrogen dioxide
NO _x	oxides of nitrogen
NPDES	National Pollutant Discharge Elimination System
NPL	National Priorities List
NRCS	Natural Resources Conservation Service
NRHP	National Register of Historic Places

O

O ₃	ozone
O&M	operations and maintenance
OSMP	Open Space and Mountain Park

P

p.m.	evening
PA	Programmatic Agreement
PAC	Preferred Alternative Committee
PAH	polyaromatic hydrocarbon
PBA	Programmatic Biological Assessment
PCA	Potential Conservation Area
<i>PCEA</i>	<i>Programmatic Cumulative Effects Analysis</i>

PEM	palustrine emergent
PFO	palustrine forested
PIP	Public Involvement Program
PM ₁₀	particulate matter less than 10 microns in diameter
PM _{2.5}	particulate matter less than 2.5 microns in diameter
PSS	palustrine scrub/shrub
PUD	Planned Unit Development

Q

No entry.

R

RAQC	Regional Air Quality Council
RCRA	Resource Conservation and Recovery Act
ROD	Record of Decision
ROW	right-of-way
RTA	Regional Transportation Authority
RTD	Regional Transportation District

S

SAFETEA-LU	Safe, Accountable, Flexible, Efficient Transportation Equity Act – a Legacy for Users
SH	State Highway
SHPO	State Historic Preservation Officer
SIP	State Implementation Plan
SO ₂	sulfur dioxide
SOV	single-occupant vehicle
SO _x	oxides of sulfur
SYNA	Save Your Neighborhood Access

T

TAZ	transportation analysis zone
TDM	Transportation Demand Management
TDP	Transit Development Plan
TIP	Transportation Improvement Program
TMO	Transportation Mobility Organization
TOD	transit-oriented development
TSC	Technical Support Committee
TSM	Transportation System Management

U

U.S.	United States
UDFCD	Urban Drainage and Flood Control District
UGB	urban growth boundary
UPA	Urban Partnership Agreement
UP	Union Pacific
US #	United States Highway number (e.g., US 36, US 287, etc.)
USACE	U.S. Army Corps of Engineers
USC	United States Code
USDA	U.S. Department of Agriculture
USDOT	U.S. Department of Transportation
USEPA	U.S. Environmental Protection Agency
USFWS	U.S. Fish and Wildlife Service
USGS	U.S. Geological Survey
UST	underground storage tank

V

VHT	vehicle hours traveled
VMT	vehicle miles traveled
VOC	volatile organic compound

W

WQCC	Water Quality Control Commission
------	----------------------------------

X-Y-Z

Xcel Energy	Xcel
-------------	------

INDEX

A

ACHP, 4.7-1, 4.7-2, 4.7-3, 4.7-4, 4.7-61

Advisory Council on Historic Preservation, ES-4, 4.7-1

Air Pollutant, 4.12-1, 4.12-16, 4.12-20, 4.12-28, 4.12-29

Air Pollution Control District, 4.12-17, 4.26-24, 8.4-24

Air Quality, 2.3-1, 2.4-3, 2.7-4, 3.3-1, 3.4-11, 4.1-1, 4.2-2, 4.6-14, 4.6-18, 4.6-23, 4.6-29, 4.6-32, 4.6-36, 4.12-1, 4.12-2, 4.12-3, 4.12-4, 4.12-7, 4.12-8, 4.12-9, 4.12-10, 4.12-11, 4.12-12, 4.12-13, 4.12-14, 4.12-16, 4.12-17, 4.12-18, 4.12-19, 4.12-22, 4.12-23, 4.12-24, 4.12-26, 4.12-27, 4.12-28, 4.12-29, 4.19-2, 4.22-7, 4.22-8, 4.22-12, 4.23-1, 4.23-4, 4.23-11, 4.23-12, 4.23-21, 4.23-31, 4.23-33, 4.24-1, 4.26-6, 4.26-10, 4.26-22, 6.4-9, 6.4-11, 8.1-4, 8.2-10, 8.3-1, 8.3-3, 8.4-5, 8.4-10, 8.4-23

APCD, 4.12-1, 4.12-4, 4.12-7, 4.12-9, 4.12-11, 4.12-14, 4.12-15, 4.12-17, 4.12-28, 4.12-29, 4.26-10, 4.26-24, 8.4-10, 8.4-24

APE, 4.7-1, 4.7-2, 4.7-4, 4.7-5, 4.7-6, 4.7-7, 4.7-16, 4.7-17, 4.7-21, 4.7-23, 4.7-24, 4.7-25, 4.7-26, 4.7-29, 4.7-33, 4.7-35, 4.7-37, 4.7-38, 4.7-39, 4.7-41, 4.7-42, 4.7-43, 4.7-44, 4.7-45, 4.7-46, 4.7-47, 4.7-48, 4.7-49, 4.7-50, 4.7-51, 4.7-53, 4.7-55, 7.3-2, 7.4-24, 7.4-49, 7.4-60

Aquatic Habitat, 4.14-4, 4.14-14, 4.14-28, 4.14-29, 4.14-35, 4.14-41, 4.14-42, 4.14-47, 4.22-12, 4.26-16, 4.26-23, 8.4-16, 8.4-23

Aquifer, 4.20-2

Archaeological, ES-17, 2.7-2, 4.7-1, 4.7-2, 4.7-4, 4.7-6, 4.7-15, 4.7-61, 4.8-1, 4.9-28, 4.22-7, 4.26-6, 4.26-7, 7.3-2, 7.4-24, 7.4-26, 7.4-27, 7.4-28, 7.4-45, 7.4-46, 7.4-48, 7.4-49, 7.4-51, 7.4-52, 7.4-53, 7.4-55, 7.4-56, 7.4-58, 7.4-59, 7.4-60, 7.4-62, 7.4-63, 7.4-65, 8.4-6, 8.4-7

Area of Potential Effects, 4.7-1, 4.7-6

Asbestos, 4.17-1, 4.17-19, 4.17-20, 4.22-8, 4.22-9, 4.26-19, 8.4-19

Assessed Valuation, 4.3-1, 4.3-5, 4.3-15, 4.3-18, 4.3-21, 4.22-3

Attainment, 4.12-1, 4.12-3, 4.12-4, 4.12-7, 4.12-13, 4.12-17, 4.12-18, 4.12-19, 8.1-4

B**BDCWA**, 4.20-8**Best Management Practice**, 4.9-28, 4.12-18, 4.12-29, 4.14-2, 4.14-13, 4.14-14, 4.14-49, 4.14-51, 4.15-7, 4.20-5, 4.20-15, 4.21-29, 4.22-12, 4.22-13, 4.26-24, 4.26-25, 7.4-7, 7.4-9, 7.4-11, 7.4-14, 7.4-16, 7.4-18, 7.4-20, 7.4-22, 7.4-37, 7.4-40, 7.4-42, 8.2-11, 8.4-24**Big Dry Creek Watershed Association**, 4.20-8, 4.23-12**Black-tailed Prairie Dog**, 4.14-5, 4.14-18, 4.14-20, 4.14-25, 4.14-27, 4.14-33, 4.14-34, 4.14-35, 4.14-36, 4.14-38, 4.14-39, 4.14-40, 4.14-41, 4.14-42, 4.14-4, 7.3-5, 7.3-6, 7.4-31, 7.4-33, 7.4-34**BMP**, 4.9-27, 4.9-28, 4.14-2, 4.14-30, 4.14-31, 4.14-33, 4.14-37, 4.14-44, 4.14-46, 4.14-49, 4.14-50, 4.14-51, 4.15-7, 4.15-9, 4.20-5, 4.20-11, 4.20-12, 4.20-13, 4.20-14, 4.20-15, 4.21-29, 4.22-12, 4.22-13, 4.23-29, 4.26-7, 4.26-10, 4.26-12, 4.26-16, 4.26-18, 4.26-21, 4.26-22, 4.26-23, 4.26-24, 4.26-25, 7.4-7, 7.4-9, 7.4-14, 7.4-16, 7.4-18, 7.4-20, 7.4-22, 7.4-36, 7.4-37, 7.4-40, 7.4-41, 7.4-42, 8.4-6, 8.4-7, 8.4-10, 8.4-12, 8.4-16, 8.4-18, 8.4-20, 8.4-21, 8.4-22, 8.4-23, 8.4-24**Burrowing Owl**, 4.14-1, 4.14-2, 4.14-5, 4.14-6, 4.14-11, 4.14-14, 4.14-15, 4.14-16, 4.14-18, 4.14-29, 4.14-30, 4.14-31, 4.14-32, 4.14-33, 4.14-36, 4.14-38, 4.14-42, 4.14-43, 4.14-44, 4.14-45, 4.14-48, 4.14-50, 4.23-30, 4.26-17, 8.2-14, 8.2-15, 8.2-17, 8.2-18, 8.2-19, 8.4-17**C****Carbon Monoxide**, 4.12-1, 4.12-2, 4.12-6, 4.12-8, 4.12-9, 4.12-10, 4.12-11, 4.12-12**CDPHE**, 4.12-1, 4.12-14, 4.12-15, 4.12-17, 4.12-26, 4.17-19, 4.17-20, 4.20-6, 4.20-7, 4.20-8, 4.20-9, 4.23-12, 4.26-19, 4.26-24, 8.4-19, 8.4-24**CDPS**, 4.20-5, 4.20-6, 4.20-14, 4.20-15, 4.26-20, 4.26-24, 8.4-20, 8.4-24**Clean Air Act**, ES-23, 3.2-1, 4.12-1, 4.12-2, 4.12-20, 8.1-1**Clean Water Act**, ES-17, 1.1-1, 2.1-3, 4.20-5, 4.21-1**CO**, 4.12-1, 4.12-2, 4.12-3, 4.12-4, 4.12-6, 4.12-7, 4.12-8, 4.12-9, 4.12-10, 4.12-11, 4.12-12, 4.12-13, 4.12-19, 4.12-25, 4.12-28**Colorado Air Pollution Control Division**, 4.12-1, 4.12-4, 4.12-5**Colorado Department of Public Health and Environment**, 4.12-1, 4.17-19, 4.17-20, 4.20-5, 4.23-12, 4.26-24, 8.4-24**Colorado Discharge Permit System**, 4.20-5, 4.20-15, 4.26-24, 8.4-24**Comprehensive Plan**, 3.2-2, 4.2-10, 4.2-11, 4.2-12, 4.2-13, 4.2-15, 4.11-6, 4.14-10, 4.14-11, 7.4-32, 7.4-33, 7.4-34, 7.5-9**Constituent**, 4.20-8, 4.20-9

Consultation, ES-3, ES-18, ES-21, 1.1-1, 1.1-3, 2.1-3, 2.7-2, 4.6-1, 4.6-3, 4.6-13, 4.7-1, 4.7-2, 4.7-3, 4.7-4, 4.7-5, 4.7-17, 4.7-60, 4.7-61, 4.11-24, 4.12-1, 4.12-2, 4.13-17, 4.14-1, 4.14-12, 4.14-13, 4.14-29, 4.14-32, 4.14-43, 4.14-46, 4.14-47, 4.14-48, 4.14-49, 4.16-1, 4.21-1, 4.23-11, 4.23-16, 4.23-20, 4.26-6, 4.26-15, 4.26-16, 4.26-17, 4.26-18, 6.1-2, 7.1-1, 7.1-2, 7.3-1, 7.3-2, 7.4-6, 7.4-10, 7.4-13, 7.4-30, 7.4-34, 7.4-36, 7.4-38, 7.4-39, 7.4-41, 7.4-42, 7.5-3, 7.5-10, 8.4-6, 8.4-15, 8.4-16, 8.4-17, 8.4-18

Contamination, 4.17-1, 4.20-1, 4.23-23, 8.2-16

CWA, ES-17, 4.21-1, 4.21-27

D

dBA, 4.6-22, 4.6-28, 4.6-31, 4.13-1, 4.13-2, 4.13-5, 4.13-6, 4.13-7, 4.13-8, 4.13-9, 4.13-10, 4.13-12, 4.13-13, 4.13-14, 4.13-15, 4.13-16, 4.13-17, 4.22-8

Decibel (A-weighted Scale), 4.13-5, 4.13-7, 4.22-8

De Minimis Determination, 7.4-37, 7.4-38, 7.4-42, 7.5-1, 7.5-9

Displacement, 4.3-15, 4.3-17, 4.3-20, 4.3-22, 4.4-1, 4.4-5, 4.4-8, 4.5-15, 4.5-17, 4.6-16, 4.6-18, 4.6-19, 4.6-21, 4.6-22, 4.6-34, 4.11-11, 4.14-2, 4.14-23, 4.14-24, 4.14-25, 4.14-26, 4.14-31, 4.14-32, 4.14-34, 4.14-39, 4.15-2, 4.22-3, 4.22-4, 4.26-4, 8.4-3, 8.4-4

Drainage Basin, 4.1-1, 4.20-5, 4.20-15, 4.20-18, 4.23-28

Dry Cleaner, 4.12-20, 4.17-8, 4.17-11, 4.17-15, 8.2-14

E

Easement, 4.1-4, 4.4-5, 4.7-52, 4.9-4, 4.18-2, 7.3-3, 7.4-63

Emissions, 4.6-14, 4.12-1, 4.12-2, 4.12-3, 4.12-7, 4.12-8, 4.12-9, 4.12-10, 4.12-11, 4.12-13, 4.12-14, 4.12-15, 4.12-16, 4.12-18, 4.12-20, 4.12-21, 4.12-22, 4.12-23, 4.12-24, 4.12-25, 4.12-26, 4.12-27, 4.12-28, 4.12-29, 4.19-1, 4.19-2, 4.19-3, 4.19-4, 4.22-1, 4.22-3, 4.22-4, 4.22-7, 4.22-8, 4.22-9, 4.22-12, 4.23-11, 4.23-31, 4.26-10, 4.26-22, 4.26-24, 6.4-11, 8.4-10, 8.4-23, 8.4-24

Employment, ES-5, ES-6, 1.2-1, 1.3-1, 1.3-3, 1.3-6, 2.2-4, 3.1-1, 3.2-2, 3.4-1, 3.4-10, 3.5-6, 3.5-11, 3.5-14, 4.2-4, 4.2-10, 4.2-11, 4.2-12, 4.3-1, 4.3-2, 4.3-3, 4.3-4, 4.3-6, 4.3-7, 4.3-8, 4.3-9, 4.3-10, 4.3-11, 4.3-12, 4.3-13, 4.3-15, 4.3-16, 4.3-19, 4.5-2, 4.5-12, 4.5-14, 4.5-15, 4.5-16, 4.5-17, 4.5-18, 4.6-14, 4.6-19, 4.6-23, 4.6-24, 4.6-25, 4.6-26, 4.6-29, 4.6-32, 4.13-13, 4.13-14, 4.22-3, 4.22-5, 4.22-11, 4.23-1, 4.23-7, 4.24-1, 6.4-4, 7.4-2

F

Federal Emergency Management Agency, ES-21, 2.7-2, 3.4-27, 4.20-1, 4.20-4, 4.20-5, 4.20-15

FEMA, ES-21, ES-22, 2.7-2, 2.7-6, 4.20-1, 4.20-2, 4.20-4, 4.20-15, 4.20-16, 4.20-17, 4.20-18, 4.20-19, 4.20-20

Fiber Optic, 4.10-9, 4.18-1, 4.18-3, 4.18-4, 4.18-5, 4.18-6, 4.18-13, 4.18-14, 4.18-15, 4.26-8, 4.26-20, 8.4-8, 8.4-20

Financial, ES-17, 1.4-1, 2.5-1, 2.6-33, 3.2-2, 4.6-24, 4.6-36, 4.10-9, 4.12-19, 4.21-29, 4.25-2, 4.26-6, 5.1-2, 5.5-4, 6.2-2, 6.4-2, 8.1-1, 8.4-5

FIS, 4.20-15

Fisheries, 4.14-1, 4.14-4, 4.14-14, 4.14-28, 4.14-35, 4.14-41, 4.14-47, 4.22-12, 4.26-16, 4.26-23, 8.4-16, 8.4-23

Flood Insurance Study, 4.20-15

Flood Insurance, 4.20-2, 4.20-4, 4.20-5, 4.20-15

Flood Zone, 4.20-2, 4.20-4

Floodplain, ES-21, 2.7-2, 3.4-27, 4.9-28, 4.14-3, 4.14-19, 4.14-27, 4.14-28, 4.14-29, 4.14-30, 4.14-32, 4.14-35, 4.14-37, 4.14-41, 4.14-43, 4.14-49, 4.15-5, 4.15-9, 4.20-1, 4.20-2, 4.20-3, 4.20-4, 4.20-5, 4.20-12, 4.20-15, 4.20-16, 4.20-17, 4.20-18, 4.20-19, 4.20-20, 4.21-21, 4.21-24, 4.23-1, 4.23-12, 4.23-21, 4.23-23, 4.23-29, 4.23-32, 4.26-21, 7.4-31, 8.2-11, 8.4-7, 8.4-16, 8.4-18, 8.4-20, 8.4-21

Floodplain Information for Streams, 4.20-2, 4.20-3, 4.20-15

Floodplain Zone Designation, 4.20-4, 4.20-5, 4.20-17

Funding, ES-3, ES-19, ES-23, ES-24, ES-25, 1.1-3, 1.2-1, 1.2-3, 1.3-10, 1.4-1, 2.1-3, 2.2-2, 2.2-3, 2.4-1, 2.4-4, 2.6-33, 2.7-6, 3.1-2, 3.2-2, 4.4-8, 4.6-19, 4.6-24, 4.6-27, 4.6-30, 4.6-35, 4.7-24, 4.7-37, 4.7-38, 4.9-1, 4.12-19, 4.12-27, 4.16-2, 4.2-13, 4.22-1, 4.22-4, 4.22-5, 4.23-22, 4.24-1, 4.25-2, 4.26-4, 4.26-5, 5.1-1, 5.1-2, 5.2-1, 5.2-2, 5.3-1, 5.4-1, 5.5-2, 5.5-4, 6.1-1, 6.1-2, 6.4-2, 6.4-6, 6.4-9, 6.4-12, 6.5-6, 7.1-1, 7.2-1, 8.1-1, 8.1-2, 8.1-4, 8.2-1, 8.2-2, 8.2-5, 8.3-1, 8.3-4, 8.4-3, 8.4-4

G

Gas Station, 4.17-8, 4.17-11, 4.17-12, 4.17-15

Groundwater, ES-16, 4.14-3, 4.15-4, 4.17-1, 4.17-2, 4.17-8, 4.17-11, 4.17-18, 4.17-19, 4.17-20, 4.20-1, 4.20-2, 4.20-10, 4.20-14, 4.20-15, 4.21-1, 4.21-28, 4.21-29, 4.22-8, 4.22-9, 4.23-12, 4.26-19, 4.26-20, 4.26-21, 8.4-19, 8.4-21

H

Hazardous Material, 4.17-1, 4.17-2, 4.17-4, 4.17-5, 4.17-6, 4.17-7, 4.17-8, 4.17-9, 4.17-10, 4.17-11, 4.17-12, 4.17-13, 4.17-14, 4.17-15, 4.17-16, 4.17-17, 4.17-18, 4.17-19, 4.17-20, 4.22-8, 4.22-9, 4.22-12, 4.26-19, 4.26-20, 4.26-23, 4.26-25, 7.5-11, 8.2-10, 8.2-11, 8.2-12, 8.2-13, 8.2-14, 8.2-15, 8.2-16, 8.2-17, 8.2-18, 8.2-20, 8.4-19, 8.4-23, 8.4-24

Heavy-metal, 4.17-19, 4.17-20, 4.26-19, 4.26-20, 8.4-19

High-pressure Gas Line, 4.18-1, 4.18-2, 4.18-13, 4.18-15, 4.26-20, 8.4-20

Historic, *See Section 4.7, Historic and Archaeological Preservation*

Hydraulic, 4.14-45, 4.20-2, 4.20-4, 4.20-10, 4.20-15, 4.20-16, 4.20-18, 4.23-23, 4.26-13, 8.4-14

I

Income, ES-17, ES-18, 2.3-2, 4.3-3, 4.3-4, 4.3-5, 4.3-6, 4.3-7, 4.3-8, 4.3-9, 4.3-10, 4.4-2, 4.5-13, 4.6-1, 4.6-2, 4.6-3, 4.6-4, 4.6-5, 4.6-6, 4.6-8, 4.6-9, 4.6-10, 4.6-11, 4.6-12, 4.6-13, 4.6-14, 4.6-15, 4.6-16, 4.6-17, 4.6-18, 4.6-19, 4.6-20, 4.6-21, 4.6-22, 4.6-23, 4.6-24, 4.6-25, 4.6-26, 4.6-27, 4.6-28, 4.6-29, 4.6-30, 4.6-31, 4.6-32, 4.6-33, 4.6-34, 4.6-36, 4.22-3, 4.22-4, 4.22-5, 4.26-6, 6.5-5, 8.4-5

Irrigation Ditch, 4.7-42, 4.7-44, 4.7-54, 4.14-5, 4.14-19, 4.14-31, 4.18-1, 4.18-2, 4.18-5, 4.18-14, 4.18-15, 4.20-14, 4.21-2, 4.21-3, 4.21-6, 4.21-11, 4.21-13, 4.21-16, 4.21-18, 4.21-21, 4.26-20, 4.26-21, 7.3-6, 7.4-59, 7.5-4, 7.5-5, 7.5-9, 8.4-20, 8.4-21

J

No entry.

K

No entry.

L

Land Use, *See Section 4.2, Land Use*

Leaking Underground Storage Tank, 4.17-10, 4.17-14, 4.17-18

Leq, 4.13-2, 4.13-3, 4.13-5, 4.13-7, 4.13-8

Level of Service, ES-6, 1.3-8, 2.7-3, 3.1-5, 3.4-15, 3.4-16, 3.4-18, 3.4-19, 3.5-1, 3.5-2, 3.5-18, 3.5-20, 3.5-21, 3.5-23, 3.5-24, 4.12-10, 4.13-8, 6.4-9, 8.2-4, 8.2-6, 8.2-7, 8.2-9, 8.2-10

LOS, ES-6, ES-13, ES-15, ES-22, 1.3-8, 2.7-3, 3.1-5, 3.1-6, 3.4-8, 3.4-10, 3.4-11, 3.4-15, 3.4-17, 3.4-18, 3.4-19, 3.4-20, 3.4-29, 3.5-1, 3.5-2, 3.5-3, 3.5-4, 3.5-18, 3.5-19, 3.5-20, 3.5-21, 3.5-22, 3.5-23, 3.5-24, 3.6-1, 4.12-10, 4.12-16, 4.12-17, 4.12-18, 8.2-4, 8.2-5, 8.2-6, 8.2-7, 8.2-8, 8.2-9, 8.2-10, 8.2-21

LUST, 4.17-8, 4.17-9, 4.17-10, 4.17-12, 4.17-13, 4.17-14, 4.17-15, 4.17-16, 4.17-17, 4.17-18

M

Major Utilities, 4.18-1, 4.18-2, 4.18-3, 4.18-4, 4.18-5, 4.18-6, 4.18-7, 4.18-12, 4.18-13, 4.18-14, 4.18-15, 4.22-9

Mass Loading, 4.20-10, 4.20-11, 4.23-12

Median Household Income, 4.3-1, 4.3-4, 4.3-5, 4.3-6, 4.3-7, 4.3-8, 4.3-9

Mitigation, *See Section 4.26, Mitigation Summary*

Mobile Source Air Toxic, 4.12-20, 4.12-21, 4.12-22, 4.12-23, 4.12-24, 4.12-29, 4.26-24, 8.4-24

MSAT, 4.12-22, 4.12-23, 4.12-24, 4.12-25, 4.12-29, 4.26-10, 4.26-24, 8.4-10, 8.4-24

Multi-family, 4.2-4, 4.2-8, 4.2-9, 4.2-16, 4.3-9, 4.3-10, 4.4-6, 4.5-3, 4.5-8, 4.5-9, 4.5-10, 4.5-11, 4.6-12, 4.6-13, 4.13-3, 4.13-6, 4.13-12, 4.13-15, 4.13-16, 4.23-6, 7.5-10, 8.2-13

N

NAAQS, 4.12-1, 4.12-3, 4.12-4, 4.12-6, 4.12-10, 4.12-11, 4.12-12, 4.12-13, 4.12-14, 4.12-15, 4.12-16, 4.12-17, 4.12-18, 4.12-19, 4.12-20, 4.12-25

National Air Toxics Assessment, 4.12-21

National Ambient Air Quality Standards, 4.12-1, 4.12-2, 4.12-6, 4.12-11, 4.12-12

National Environmental Policy Act of 1969, ES-1, 1.1-1, 1.1-3, 2.1-3, 4.1-1, 4.6-1, 4.7-2, 4.8-1, 4.9-8, 4.12-22, 4.12-25, 4.17-7, 4.20-4, 4.21-28, 4.23-1, 5.1-1, 6.1-1, 7.1-1, 8.1-4

National Historic Preservation Act, 4.7-1, 4.8-1

National Pollutant Discharge Elimination System, 4.20-5, 4.20-15, 4.26-24, 8.4-24

Native American Consultation, 4.7-3

NEPA, ES-1, ES-3, ES-5, ES-8, ES-20, ES-23, ES-24, 1.1-1, 1.1-3, 1.3-10, 1.4-1, 2.1-3, 2.6-1, 2.7-1, 2.7-4, 4.1-1, 4.1-2, 4.6-1, 4.6-2, 4.6-3, 4.6-4, 4.6-15, 4.6-18, 4.7-2, 4.20-4, 4.20-9, 4.21-1, 4.21-28, 4.23-1, 4.23-2, 4.23-13, 4.23-22, 5.1-1, 5.5-4, 6.1-1, 6.2-1, 6.2-2, 6.4-1, 6.4-3, 6.5-5, 7.1-1, 7.2-1, 7.3-1, 7.5-4, 7.5-6, 7.5-10, 8.1-4, 8.3-3

NEPA/Section 404 Merger, ES-3, 1.1-1, 1.1-3, 2.1-3, 4.21-1, 4.21-28

NHPA, 4.7-1, 4.7-3

Noise, *See Section 4.13, Noise*

Nonattainment, 4.12-3, 4.12-13, 4.12-14, 4.23-33, 8.1-1

NO_x, 4.12-1, 4.12-3, 4.12-4, 4.12-7, 4.12-8, 4.12-9, 4.12-10

Noxious Weeds, 4.9-28, 4.14-1, 4.14-12, 4.14-14, 4.14-28, 4.14-33, 4.14-35, 4.14-41, 4.14-44, 4.14-46, 4.14-47, 4.21-14, 4.22-12, 4.26-7, 4.26-12, 4.26-15, 4.26-23, 7.4-36, 8.4-7, 8.4-12, 8.4-15, 8.4-16, 8.4-23

NPDES, 4.20-5, 4.20-14, 4.20-15, 4.26-20, 4.26-24, 8.4-20, 8.4-24

O

100-year Floodplain, ES-21, ES-22, 2.7-2, 2.7-6, 3.4-27, 4.20-19, 4.23-29

O₃, 4.12-1, 4.12-2, 4.12-3, 4.12-4, 4.12-6, 4.12-7, 4.12-28, 4.23-33

Open Space, *See Section 4.9, Parks and Open Space*

Other Water Features, ES-17, 4.20-1, 4.21-1, 4.21-2, 4.21-11, 4.21-13, 4.21-14, 4.21-16, 4.21-17, 4.21-18, 4.21-19, 4.21-21, 4.21-22, 4.21-24, 4.21-25, 4.21-26, 4.21-27, 4.21-29, 4.24-1, 4.26-21, 8.2-12, 8.2-14, 8.2-16, 8.2-17, 8.2-18, 8.2-20, 8.4-22

Oxides of Nitrogen, 4.12-1, 4.12-8, 4.12-9

Ozone, 4.12-1, 4.12-2, 4.12-6, 4.12-19, 4.12-29, 4.23-33, 4.26-10, 8.4-10

P

Parks, *See Section 4.9, Parks and Open Space*

Particulate Matter, 4.20-12, 4.22-7

Particulate Matter Less than 10 Microns in Diameter, 4.12-1, 4.12-2, 4.12-3, 4.12-4, 4.12-6, 4.12-7, 4.12-8, 4.12-9, 4.12-10, 4.12-13, 4.12-14, 4.12-15, 4.12-16, 4.12-17, 4.12-18, 4.12-19, 4.12-23, 4.12-26, 4.12-28, 4.22-7

Particulate Matter Less than 2.5 Microns in Diameter, 4.12-1, 4.12-2, 4.12-4, 4.12-6, 4.12-13, 4.12-1, 4.12-2, 4.12-6, 4.12-8, 4.12-9, 4.12-15, 4.12-17, 4.12-18, 4.12-20, 4.12-22, 4.12-23, 4.12-24

Perennial Stream, 4.20-1, 4.21-1

Petroleum, 4.12-26, 4.14-29, 4.17-1, 4.17-2, 4.17-3, 4.17-8, 4.17-9, 4.17-10, 4.17-11, 4.17-12, 4.17-13, 4.17-14, 4.17-15, 4.17-16, 4.17-17, 4.17-18, 4.19-1, 4.23-24, 4.25-2

Phase I, 2.7-3, 4.17-1, 4.17-2, 4.17-3, 4.17-18, 4.17-19, 4.17-20, 4.20-5, 4.20-6, 4.22-9, 4.22-12, 4.26-19, 4.26-23, 8.4-19, 8.4-23

Plume, 4.17-11

PM₁₀, 4.12-3, 4.12-4, 4.12-5, 4.12-6, 4.12-8, 4.12-9, 4.12-10, 4.12-11, 4.12-12, 4.12-15, 4.12-16, 4.12-17, 4.12-18, 4.12-19, 4.12-20, 4.12-21, 4.12-25, 4.12-28, 4.12-30

PM_{2.5}, 4.12-3, 4.12-4, 4.12-6, 4.12-8, 4.12-15

Pollutant, 4.12-1, 4.12-2, 4.12-3, 4.12-4, 4.12-6, 4.12-7, 4.12-8, 4.12-10, 4.12-19, 4.12-20, 4.12-21, 4.12-22, 4.12-23, 4.12-28, 4.12-29, 4.14-31, 4.20-1, 4.20-5, 4.20-8, 4.20-9, 4.20-10, 4.20-11, 4.20-12, 4.20-14, 4.23-12, 4.23-23

Preble's Meadow Jumping Mouse, ES-19, 4.14-1, 4.14-2, 4.14-4, 4.14-6, 4.14-10, 4.14-14, 4.14-16, 4.14-26, 4.14-29, 4.14-30, 4.14-33, 4.14-35, 4.14-41, 4.14-42, 4.14-43, 4.14-47, 4.14-48, 4.23-30, 4.26-16, 4.26-17, 7.3-6, 7.4-29, 7.4-31, 7.4-32, 7.4-33, 7.4-34, 7.4-35, 7.4-62, 7.5-5, 7.5-6, 7.5-7, 7.5-8, 8.2-18, 8.2-19, 8.4-16, 8.4-17

Pricing, ES-14, ES-26, 2.1-1, 2.4-1, 2.7-4, 3.1-2, 3.1-5, 3.2-3, 3.4-20, 3.5-19, 4.5-5, 4.23-3, 5.1-1, 5.5-4, 8.3-3

Property Tax, 4.3-1, 4.3-9, 4.3-10, 4.3-15, 4.3-18, 4.3-21, 4.3-22, 4.26-4, 8.4-3

Q

No entry.

R

RAQC, 4.12-3, 4.12-26

Raw-water Line, 4.18-1, 4.18-2

Recreation, ES-16, 4.5-3, 4.5-8, 4.6-13, 4.6-20, 4.6-21, 4.6-25, 4.6-28, 4.6-35, 4.9-1, 4.9-6, 4.9-8, 4.9-10, 4.9-28, 4.13-7, 4.20-1, 4.20-6, 4.20-7, 4.21-6, 4.21-8, 4.21-11, 4.23-22, 4.23-23, 4.26-5, 4.26-7, 4.26-8, 6.4-6, 6.4-10, 6.5-1, 7.1-1, 7.3-1, 7.3-2, 7.3-3, 7.3-4, 7.4-4, 7.4-6, 7.4-7, 7.4-8, 7.4-10, 7.4-12, 7.4-13, 7.4-14, 7.4-16, 7.4-19, 7.4-20, 7.4-32, 7.4-37, 7.4-38, 7.4-40, 7.5-2, 7.5-3, 7.5-4, 7.5-8, 7.5-9, 8.4-5, 8.4-7

Regional Air Quality Council, 4.12-3, 4.12-29, 4.26-10, 8.4-10

Relocate, 4.4-5, 4.4-7, 4.4-8, 4.6-19, 4.6-23, 4.18-13, 4.26-4, 7.5-9, 8.4-4

Retail, 1.3-1, 2.2-4, 2.6-7, 3.5-27, 4.2-2, 4.2-4, 4.2-5, 4.2-7, 4.2-8, 4.2-9, 4.2-10, 4.2-12, 4.2-14, 4.2-16, 4.2-17, 4.2-20, 4.2-21, 4.3-1, 4.3-3, 4.3-5, 4.3-6, 4.3-7, 4.3-8, 4.3-9, 4.3-10, 4.3-11, 4.3-15, 4.3-17, 4.3-20, 4.5-9, 4.6-13, 4.6-19, 4.11-5, 4.13-13, 4.13-14, 4.23-6, 4.23-7, 4.23-9, 4.23-10, 7.4-2

Retail Sales, 4.3-1, 4.3-3, 4.3-5, 4.3-6, 4.3-7, 4.3-8, 4.3-9, 4.3-10

Revenue, ES-19, 2.2-3, 2.2-5, 2.4-1, 3.1-3, 3.1-4, 4.3-5, 5.1-1, 5.1-2, 5.4-1, 5.5-2, 5.5-3, 5.5-4, 5.5-5, 6.4-6, 7.4-3, 8.2-10

Right-of-way, *See Section 4.4, Right-of-Way and Relocations*

ROW, *See Section 4.4, Right-of-Way and Relocations*

S

Sanitary Sewer, 4.18-2, 4.18-4, 4.18-6, 4.18-13, 4.18-14, 4.18-15, 4.26-20, 8.4-20

Section 106, ES-4, 4.7-1, 4.7-2, 4.7-3, 4.7-4, 4.7-5, 4.7-6, 4.7-7, 4.7-15, 4.7-16, 4.7-17, 4.7-21, 4.7-23, 4.7-25, 4.7-27, 4.7-32, 4.7-35, 4.7-36, 4.7-38, 4.7-41, 4.7-43, 4.7-46, 4.7-47, 4.7-49, 4.7-51, 4.7-52, 4.7-54, 4.7-57, 4.7-58, 4.7-60, 4.8-1, 7.3-2, 7.4-24, 7.4-25, 7.4-26, 7.4-27, 7.4-28, 7.4-37, 7.4-38, 7.4-42, 7.4-44, 7.4-45, 7.4-46, 7.4-47, 7.4-48, 7.4-49, 7.4-50, 7.4-51, 7.4-52, 7.4-53, 7.4-54, 7.4-55, 7.4-56, 7.4-57, 7.4-58, 7.4-59, 7.4-60, 7.4-61, 7.4-62, 7.4-63, 7.4-64, 7.4-65

Section 4(f), ES-4, ES-16, ES-17, ES-20, ES-22, 1.4-1, 2.7-1, 2.7-6, 4.14-1, 4.14-7, 4.14-10, 4.14-26, 4.6-21, 4.6-28, 4.6-31, 4.6-36, 4.7-4, 4.9-1, 4.9-8, 7.1-1, 7.1-2, 7.2-1, 7.3-1, 7.3-2, 7.3-3, 7.3-4, 7.3-6, 7.4-1, 7.4-2, 7.4-3, 7.4-4, 7.4-5, 7.4-6, 7.4-8, 7.4-10, 7.4-11, 7.4-13, 7.4-15, 7.4-17, 7.4-19, 7.4-21, 7.4-23, 7.4-24, 7.4-26, 7.4-27, 7.4-29, 7.4-30, 7.4-34, 7.4-35, 7.4-36, 7.4-37, 7.4-38, 7.4-39, 7.4-41, 7.4-42, 7.4-43, 7.4-44, 7.4-45, 7.4-46, 7.4-47, 7.4-48, 7.4-49, 7.4-50, 7.4-51, 7.4-52, 7.4-53, 7.4-54, 7.4-55, 7.4-56, 7.4-57, 7.4-58, 7.4-59, 7.4-60, 7.4-61, 7.4-62, 7.4-63, 7.4-64, 7.4-65, 7.5-1, 7.5-2, 7.5-5, 7.5-8, 7.5-9, 7.5-10, 7.5-11, 7.6-1, 7.6-4, 7.6-5, 7.6-6, 7.6-7, 7.6-8, 7.6-9, 7.7-1, 8.2-1, 8.2-10, 8.2-12, 8.2-13, 8.2-14, 8.2-15, 8.2-16, 8.2-17, 8.2-18, 8.2-20

Section 404 Permit, ES-3, ES-17, ES-22, 1.1-1, 1.1-3, 2.1-3, 2.7-6, 4.14-47, 4.20-14, 4.21-1, 4.21-27, 4.21-28, 4.21-29, 4.23-28, 4.26-16, 4.26-20, 8.4-16, 8.4-21

Sediment, 4.14-2, 4.14-29, 4.14-31, 4.14-44, 4.14-47, 4.20-9, 4.20-10, 4.20-11, 4.20-12, 4.20-14, 4.20-16, 4.21-29, 4.22-9, 4.23-32, 4.26-12, 4.26-16, 4.26-20, 4.26-21, 7.4-36, 8.4-12, 8.4-16, 8.4-21, 8.4-22

Shep's Grave, 4.7-15, 4.7-60

SHPO, ES-4, ES-21, ES-22, 2.7-2, 2.7-6, 4.7-1, 4.7-2, 4.7-4, 4.7-5, 4.7-6, 4.7-7, 4.7-15, 4.7-17, 4.7-22, 4.7-24, 4.7-35, 4.7-37, 4.7-38, 4.7-55, 4.7-61, 7.3-2, 7.3-4, 7.3-5, 7.3-6, 7.4-25, 7.4-27, 7.4-28, 7.4-35, 7.4-37, 7.4-38, 7.4-42, 7.4-44, 7.4-46, 7.4-47, 7.4-49, 7.4-50, 7.4-52, 7.4-53, 7.4-54, 7.4-56, 7.4-57, 7.4-59, 7.4-60, 7.4-61, 7.4-63, 7.4-64, 7.5-1, 7.5-4, 7.5-9

Simulation, 4.11-6, 4.11-7, 4.11-11

Sound Wall, ES-16, ES-18, ES-25, 1.3-11, 4.6-12, 4.6-14, 4.6-17, 4.6-21, 4.6-22, 4.6-23, 4.6-28, 4.6-31, 4.6-33, 4.6-35, 4.7-61, 4.9-8, 4.9-10, 4.11-2, 4.11-3, 4.11-8, 4.11-9, 4.11-11, 4.11-24, 4.11-28, 4.13-1, 4.13-3, 4.13-6, 4.13-8, 4.13-10, 4.13-14, 4.13-15, 4.13-16, 4.13-17, 4.13-18, 4.22-2, 4.22-12, 4.26-5, 4.26-6, 4.26-9, 4.26-11, 4.26-22, 6.5-6, 8.2-2, 8.2-3, 8.2-11, 8.2-12, 8.2-13, 8.2-15, 8.2-16, 8.2-17, 8.2-18, 8.2-19, 8.4-5, 8.4-6, 8.4-9, 8.4-11, 8.4-23

State Historic Preservation Officer, 2.7-2, 4.7-1, 7.3-2, 7.3-6, 7.4-25, 7.4-27, 7.4-28, 7.4-44, 7.4-46, 7.4-47, 7.4-49, 7.4-50, 7.4-52, 7.4-53, 7.4-54, 7.4-56, 7.4-57, 7.4-59, 7.4-60, 7.4-61, 7.4-63, 7.4-64

Storm Sewer, 4.18-1, 4.18-2, 4.18-3, 4.18-6, 4.18-13, 4.18-14, 4.18-15, 4.20-5, 4.20-12, 4.20-14, 4.20-18, 4.23-1, 4.26-20, 4.26-21, 8.2-11, 8.4-20, 8.4-21

Substation, 4.5-10, 4.11-4, 4.18-1, 4.18-5, 4.18-13

T

Threatened and Endangered Species, ES-16, ES-18, ES-19, 2.3-1, 2.4-3, 4.9-28, 4.14-1, 4.14-14, 4.14-15, 4.14-16, 4.14-29, 4.14-30, 4.14-33, 4.14-35, 4.14-36, 4.14-42, 4.14-43, 4.14-44, 4.14-47, 4.21-1, 4.21-11, 4.26-7, 4.26-12, 7.4-35, 7.4-36, 7.4-63, 8.2-12, 8.2-14, 8.2-15, 8.2-17, 8.2-19, 8.4-7, 8.4-12

TOD, 4.2-1, 4.2-2, 4.2-4, 4.2-5, 4.2-6, 4.2-10, 4.2-11, 4.2-12, 4.2-13, 4.2-14, 4.2-16, 4.2-17, 4.2-18, 4.2-21, 4.5-2, 4.5-14, 4.23-1, 4.23-6, 4.23-9, 4.23-10, 4.23-20, 4.23-21, 4.23-23, 4.23-28, 4.23-29, 4.23-31, 4.23-32, 4.23-33

Toll Revenue, ES-19, 2.6-33, 5.4-1, 5.5-3, 5.5-4

Tolling, ES-19, 4.6-24, 4.6-36, 4.23-4, 4.26-6, 5.5-2, 5.5-3, 5.5-4, 6.4-2, 6.4-6, 6.4-7, 6.5-6, 8.4-5

Trail, *See* "Recreation"

Transit-oriented Development, 1.2-3, 4.2-1, 4.2-2, 4.2-6, 4.2-13, 4.3-2, 4.12-27, 4.18-7, 4.23-1, 4.23-10, 6.4-3

Transmission Line, 4.18-1, 4.18-3, 4.18-4, 4.18-5, 4.18-6, 4.18-13

Treatment Plant, 4.18-2, 4.23-4

U

UDFCD, 4.15-9, 4.20-4, 4.20-12, 4.20-14, 4.20-15, 4.20-17, 4.20-20, 4.23-29, 4.26-21, 8.4-21

Underground Storage Tank, 4.17-10, 4.17-14, 4.17-18

Uniform Relocation Assistance and Real Property Acquisition Policies Act of 1970, as amended, ES-16, ES-18, 4.4-8, 4.6-19, 4.6-21, 4.6-27, 4.6-28, 4.6-30, 4.6-34, 4.6-36, 4.9-28, 4.26-24, 7.4-49, 8.4-24

Urban Drainage and Flood Control District, 4.20-4, 4.20-15, 4.23-29, 7.4-12

UST, 4.17-8, 4.17-9, 4.17-10, 4.17-12, 4.17-13, 4.17-14, 4.17-15, 4.17-16, 4.17-17, 4.17-18

Ute ladies'-tresses orchid, ES-18, 4.14-1, 4.14-2, 4.14-10, 4.14-14, 4.14-17, 4.14-26, 4.14-29, 4.14-31, 4.14-33, 4.14-36, 4.14-43, 4.14-48, 4.23-30, 4.26-17, 7.4-29, 7.4-31, 7.4-34, 7.4-35, 7.4-62, 7.5-5, 7.5-6, 7.5-7, 7.5-8, 8.2-18, 8.2-19, 8.4-17

Utilities, 4.7-58, 4.18-1, 4.18-2, 4.18-7, 4.18-12, 4.18-14, 4.18-15, 4.19-6, 4.22-9, 4.22-12, 4.26-20, 4.26-24, 8.2-11, 8.4-20, 8.4-24

V

Vacancy Rate, 4.3-3

Vegetation, 2.3-1, 2.4-3, 4.7-17, 4.7-21, 4.7-24, 4.7-26, 4.7-29, 4.7-34, 4.7-37, 4.7-39, 4.7-42, 4.7-44, 4.7-46, 4.7-48, 4.7-50, 4.7-53, 4.7-55, 4.7-60, 4.9-3, 4.9-10, 4.9-12, 4.9-27, 4.9-28, 4.11-24, 4.11-28, 4.14-1, 4.14-2, 4.14-3, 4.14-18, 4.14-19, 4.14-20, 4.14-21, 4.14-22, 4.14-26, 4.14-28, 4.14-30, 4.14-33, 4.14-34, 4.14-36, 4.14-37, 4.14-40, 4.14-43, 4.14-44, 4.14-46, 4.14-47, 4.20-10, 4.20-11, 4.20-12, 4.20-14, 4.21-1, 4.21-3, 4.21-8, 4.21-13, 4.21-14, 4.21-20, 4.21-22, 4.21-28, 4.22-9, 4.22-10, 4.22-12, 4.23-12, 4.23-13, 4.23-32, 4.26-7, 4.26-8, 4.26-9, 4.26-12, 4.26-14, 4.26-15, 4.26-20, 4.26-23, 7.4-24, 7.4-35, 7.4-36, 7.4-63, 7.4-65, 8.4-6, 8.4-7, 8.4-9, 8.4-12, 8.4-14, 8.4-15, 8.4-20, 8.4-23

Viewshed, 4.11-5

Visual and Aesthetic Resources, 4.6-22, 4.6-36, 4.9-19, 4.9-28, 4.11-1, 4.11-24, 4.11-28, 4.14-44, 4.22-7, 4.26-7, 4.26-9, 4.26-12, 7.4-36, 8.2-11, 8.4-7, 8.4-9, 8.4-12

VOC, 4.12-1, 4.12-3, 4.12-7, 4.12-8, 4.12-9, 4.12-10, 4.12-27, 4.17-1

Volatile Organic Compound, 4.12-1, 4.12-8, 4.12-9, 4.17-1

W

Water Line, 4.18-1, 4.18-2, 4.18-4, 4.18-5, 4.18-13, 4.18-14, 4.18-15, 4.26-20, 8.4-20

Water Quality, ES-16, 2.3-1, 2.4-3, 2.7-2, 3.2-1, 4.1-1, 4.9-27, 4.9-28, 4.14-31, 4.14-33, 4.14-35, 4.14-42, 4.14-47, 4.14-48, 4.15-9, 4.16-5, 4.16-6, 4.16-7, 4.20-1, 4.20-5, 4.20-6, 4.20-7, 4.20-8, 4.20-9, 4.20-10, 4.20-11, 4.20-12, 4.20-13, 4.20-14, 4.21-1, 4.21-4, 4.21-6, 4.21-8, 4.21-11, 4.21-21, 4.21-24, 4.21-26, 4.22-2, 4.22-9, 4.22-12, 4.23-1, 4.23-11, 4.23-12, 4.23-21, 4.23-23, 4.23-24, 4.23-28, 4.23-29, 4.23-32, 4.24-1, 4.26-7, 4.26-16, 4.26-17, 4.26-18, 4.26-20, 4.26-21, 4.26-24, 8.2-10, 8.2-11, 8.2-19, 8.4-7, 8.4-16, 8.4-17, 8.4-18, 8.4-20, 8.4-21, 8.4-24

Water Resources, 2.3-1, 2.4-3, 2.7-2, 4.9-28, 4.14-35, 4.14-47, 4.15-9, 4.20-1, 4.20-5, 4.20-12, 4.21-21, 4.21-24, 4.22-9, 4.23-12, 4.23-23, 4.23-28, 4.26-7, 4.26-16, 4.26-18, 4.26-20, 8.4-7, 8.4-16, 8.4-18, 8.4-20

Wetlands, ES-16, ES-17, ES-19, 2.1-3, 2.4-2, 2.4-4, 4.1-1, 4.9-5, 4.9-27, 4.14-2, 4.14-3, 4.14-4, 4.14-10, 4.14-11, 4.14-16, 4.14-22, 4.14-28, 4.14-31, 4.14-32, 4.14-33, 4.14-44, 4.14-45, 4.14-47, 4.14-48, 4.20-1, 4.20-6, 4.20-8, 4.20-11, 4.20-14, 4.21-1, 4.21-2, 4.21-3, 4.21-4, 4.21-6, 4.21-8, 4.21-11, 4.21-13, 4.21-14, 4.21-17, 4.21-18, 4.21-20, 4.21-21, 4.21-22, 4.21-23, 4.21-24, 4.21-27, 4.21-28, 4.21-29, 4.22-2, 4.22-10, 4.22-12, 4.23-1, 4.23-11, 4.23-12, 4.23-13, 4.23-21, 4.23-23, 4.23-28, 4.23-29, 4.23-30, 4.23-32, 4.24-1, 4.26-7, 4.26-12, 4.26-13, 4.26-16, 4.26-17, 4.26-20, 4.26-21, 4.26-24, 6.4-5, 6.4-9, 7.4-31, 7.4-33, 7.4-36, 7.4-41, 7.5-6, 7.5-7, 8.2-10, 8.2-11, 8.2-12, 8.2-13, 8.2-14, 8.2-15, 8.2-16, 8.2-17, 8.2-18, 8.2-20, 8.4-6, 8.4-12, 8.4-13, 8.4-16, 8.4-17, 8.4-21, 8.4-22, 8.4-24

Wildlife, *See Section 4.14, Biological Resources: Wildlife, Vegetation, and Threatened and Endangered Species*

Wildlife Refuge, 4.9-6, 4.14-7, 4.14-10, 4.14-11, 4.14-26, 7.3-1, 7.3-5, 7.3-6, 7.4-30, 7.4-34, 7.4-35,
7.5-5, 7.5-6, 7.5-7

X

No entry.

Y

No entry.

Z

No entry.


NH 0361-070
US 36 CORRIDOR PROJECT
Denver, Colorado Metropolitan Area
Final Environmental Impact Statement/Final Section 4(f) Evaluation
Submitted Pursuant to:
42 USC 4332 (2) (C), 49 USC 303, and 16 USC 460I

By the
U.S. Department of Transportation
Federal Highway Administration
Federal Transit Administration
Colorado Department of Transportation
Regional Transportation District
Cooperating Agency
U.S. Army Corps of Engineers

Submitted By:



Randy Jensen
Region 6 Transportation Director
Colorado Department of Transportation

October 16, 2009
Date


Phillip A. Washington
Interim General Manager
Regional Transportation District


October 16, 2009
Date

Concurred By:



Pamela A. Hutton, P.E.
Chief Engineer
Colorado Department of Transportation

October 16, 2009
Date

Approved By:


Karla S. Petty, P.E.
Division Administrator, Colorado Division
Federal Highway Administration

October 19, 2009
Date


Terry J. Rosapep
Regional Administrator, Region 8
Federal Transit Administration

October 20, 2009
Date

