

PHASE I ENVIRONMENTAL SITE ASSESSMENT

**Highway US 36 Corridor ROW
I-25 to Foothills Boulevard
Denver to Boulder, Colorado**

October 28, 2004

Prepared For:

**URS Corporation
8181 East Tufts Ave
Denver, CO 80237**

Attention: Tricia Bernhardt

Pinyon Project #1/03-359-01.8002



Phase I Environmental Site Assessment

Of

**Highway US 36 Corridor ROW
I-25 to Foothills Parkway
Denver to Boulder, Colorado**

October 28, 2004

Prepared For:

URS Corporation
8181 East Tufts Ave
Denver, CO 80237

Prepared By:

PINYON Environmental Engineering Resources, Inc.

Project #1/03-359-01.8002

Author:

Reviewer:

Scott Epstein
Environmental Scientist

Lauren E. Evans, PE
President

Table of Contents

1.0	Introduction	Page 1
1.1	Purpose	Page 1
1.2	Limitations	Page 3
1.3	Methodology	Page 3
2.0	Project Description and Overview	Page 5
2.1	US 36 Environmental Impact Statement Project Description	Page 5
2.2	Project Location	Page 5
2.3	Project Overview	Page 6
2.3.1	Adams County -- US 36 ROW from I-25 to Sheridan Boulevard (Segment 2)	Page 7
2.3.2	Jefferson County: US 36 ROW from Sheridan Boulevard to Wadsworth Boulevard (Segment 3)	Page 8
2.3.3	Broomfield: US 36 ROW from Wadsworth Boulevard to Brainard Drive (Segment 4)	Page 8
2.3.4	Superior/Louisville: US 36 ROW from Brainard Drive to McCaslin Boulevard (Segment 5)	Page 8
2.3.5	Boulder: US 36 ROW from McCaslin Boulevard to Foothills Parkway (Segment 6)	Page 9
3.0	Environmental Setting	Page 11
3.1	Geology	Page 11
3.2	Hydrogeology	Page 12
4.0	Environmental Site Assessment	Page 13
4.1	Step 1 - Historical Record Data Collection and Initial Screening	Page 13
4.1.1	Historic Topographic Maps	Page 14
4.1.2	Aerial Photographs	Page 14
4.1.3	City Directories	Page 15
4.1.4	Zoning Maps	Page 15
4.1.5	Sanborn Fire Insurance Company Maps	Page 15
4.1.6	Existing Hazardous Material Investigation Reports	Page 15
4.1.7	Initial Screening of Historical Information	Page 16
4.2	Step 2 - Limited Site Reconnaissance	Page 16
4.3	Step 3 - Agency Database Collection and Initial Screening	Page 17
4.4	Step 4 - Selected Review of Agency Files	Page 17
4.5	Step 5 - Compilation of Data into a Project-Specific Database	Page 17
4.6	Step 6 - Site Ranking	Page 18
4.7	Step 7 - Identification of Potential RECS	Page 18
5.0	Findings	Page 19
6.0	Recommendations	Page 21
7.0	References	Page 23

Table of Contents (continued)

List of Tables

Table 1	Agency Records and Search Distances
Table 2	Ranking Protocol
Table 3	Summary of Listings by Ranking and by Segment
Table 4	Summary of Agency Sites Ranked “High”
Table 5	Summary of Moderate Sites

List of Figures

Figure 1	Site Plan
Figure 2	US 36 and I-25
Figure 3	US 36 and Pecos Street
Figure 4	US 36 and Federal Boulevard
Figure 5	US 36 and Sheridan Boulevard
Figure 6	US 36 and Church Ranch Boulevard
Figure 7	US 36 and Interlocken Boulevard
Figure 8	US 36 and South McCaslin Boulevard
Figure 9	US 36 and Marshall Road
Figure 10	US 36 and Table Mesa Drive
Figure 11	US 36 and Baseline Road

Appendices

Appendix A	Resumes of Personnel
Appendix B	Regulatory Database Reports
Appendix C	Potential RECs

1.0 Introduction

Pinyon Environmental Engineering Resources, Inc. (Pinyon), acting on behalf of the Colorado Department of Transportation (CDOT), conducted a Phase I Environmental Site Assessment for the U.S. Highway 36 Project along the highway right-of-way (ROW). The U.S. Highway 36 Project involves the proposed reconstruction and reconfiguration of the U.S. Highway 36 (US 36) corridor between the intersection of US 36 and Interstate 25 (I-25) on the south, and the intersection of US 36 and Foothills Parkway in the City of Boulder on the north (Figure 1). In addition to possible reconstruction of the US 35 Highway, CDOT is evaluating the potential for transit service between the cities of Denver and Boulder. Transit facilities may be located within CDOT's US 36 ROW, or alternatively may be located along a current Burlington Northern and Santa Fe (BNSF) Railroad right-of-way. The BNSF ROW roughly parallels but is not coincident with the US 36 ROW. A Modified Phase I Environmental Site Assessment for the BNSF Railroad ROW is being completed by Goodbee & Associates, under separate cover.

The Federal Highway Administration (FHWA), in cooperation with CDOT, is preparing an environmental impact statement (EIS) for the U.S. Highway 36 Project. This Phase I was performed in support of the EIS. A methodology was prepared for this Phase I based on the ASTM *Standard Practice for Environmental Site Assessments E1527-00* and CDOT Modified Environmental Site Assessment Guidance (CDOT, February 2000).

1.1 Purpose

The purpose of this Phase I was to perform an evaluation for the potential presence of hazardous and/or toxic materials (otherwise known as "Recognized Environmental Conditions") in the vicinity of the US 36 ROW (the Site). Recognized environmental conditions, or RECs, are defined by ASTM as the "presence or likely presence of any hazardous substances or petroleum products on a property under conditions that indicate an existing release, a past release, or a material threat of a release of any hazardous substances or petroleum products into structures on the property or into

the ground, ground water, or surface water of the property. The term includes hazardous substances or petroleum products even under conditions in compliance with laws. The term is not intended to include *de minimis* conditions that generally do not present a material risk of harm to public health or the environment and that generally would not be the subject of an enforcement action if brought to the attention of appropriate environmental agencies.”

This report is made pursuant to an inquiry into the prior ownership and uses of the Site, consistent with good commercial and customary practices appropriate to a commercial purchaser or fee owner of real property.

This Phase I Environmental Site Assessment (Phase I report) generally meets the requirements of the ASTM “*Standard On Environmental Site Assessments For Commercial Real Estate E 1527-00*,” except as follows:

- Due to the size of the Site, a limited site reconnaissance was performed. The current use of properties within the Rail Corridor were noted, as were any indications of hazardous substance/petroleum use and the general condition of the property. The interior areas and areas not visible from public access locations were not observed.
- Property owners, managers and site occupants representing properties along the ground-water were not interviewed. Pinyon did interview representatives of the BNSF, RTD and CDOT (Table 1).

Additionally, this Report was formatted for reading ease and does not follow the suggested ASTM format. The project was completed by Environmental Professionals; resumes of the personnel completing the project are included as Appendix A.

This Phase I has been prepared with a level of detail appropriate for development and screening of design Highway alternatives for the US Highway 36 Project EIS. It is anticipated that additional assessment and/or field investigations will be required in support of:

- Project alternative feasibility,
- Project design,
- Right-of-way (ROW) acquisition, and

- Development of specific materials management or institutional controls required during construction.

Once the Highway alternatives to be analyzed in the Environmental Impact Statement have been identified, Pinyon will re-assess the information developed in this ESA to verify that the scope of this investigation adequately addresses the project needs.

Recommendations regarding additional assessment and investigation are provided in Section 7.

1.2 Limitations

The environmental site assessment activities described herein were conducted in accordance with generally accepted standards, practices and procedures (expressed or implied) in effect at the time of the project, relative to the Innocent Landowner Defense (as defined under the Comprehensive Environmental Response, Compensation and Liability Act (CERCLA) 42 USC Section 9601, et. seq.). This ESA also was conducted using several assumptions regarding the Site footprint; alterations to that footprint could change the conclusions and recommendations of this report. Specifically, Pinyon assumed the following:

- The Site footprint was assumed to extend 300 feet from either side of the current Highway centerline. However, data agency information was provided to an accuracy of 0.1 mile; therefore, in some instances, reported facilities located within 0.1 mile of the centerline were assumed to potentially be “on site.”
- The adjacent properties were assumed to occur within a distance of 400 feet from the edge of the site, or a distance of 700 feet from centerline. Again, given the accuracy of the database information, a conservative approach was taken to identify adjacent properties.

1.3 Methodology

The methodology used is based on the ASTM Standards, with modifications stipulated by CDOT and other resource agencies, and included the following steps:

Step 1: Historical Data Collection and Initial Screening

Step 2: Limited Site Reconnaissance

Step 3: Agency Database Collection and Initial Screening

Step 4: Selected Review of Agency Files

Step 5: Compilation of Data into a Project-Specific Database

Step 6: Site Ranking

Step 7: Identification of Potential RECs

The next phase of this study will occur after the alternatives have been better defined, and may include, as necessary:

- C Conduct interviews with relevant agencies and regulatory staff regarding the potential for historical releases of hazardous substances or petroleum products on sites associated with the US 36 Project footprint;
- C Refine the location information and reassess the location of potential RECs with respect to the project area. A better understanding of the project area may result in some sites identified as potential RECs in this report no longer meeting the criteria for a potential REC;
- C Identify sites requiring additional evaluation or investigation to assist in ROW acquisition, project alternative feasibility assessment, project design, and specific-materials management or institutional controls required during construction.

2.0 Project Description and Overview

2.1 US 36 Environmental Impact Statement Project Description

The US 36 Mobility Partnership is preparing an Environmental Impact Statement (EIS) to identify multi-modal transportation improvements between Denver and Boulder. The EIS study will identify, develop and evaluate alternatives such as Highway improvements, Bus Rapid Transit (BRT) and commuter rail transit along the US 36 Corridor, from downtown Denver to Boulder. The EIS will evaluate the alternatives developed in previous planning studies in the corridor, including the recommended transportation investments identified in the US 36 Major Investment Study (MIS), (June 2001), including Highway improvements, Bus Rapid Transit (BRT) and commuter rail transit parallel to US 36, from downtown Denver to Boulder. The EIS will also consider all other reasonable alternatives, including the No-Action Alternative, to ensure maximum multi-modal capacity for the corridor.

2.2 Project Location

The EIS Study Area is a roughly 25-mile long corridor and includes both a roadway and a railroad alignment (Figure 1). Improvements will be considered generally between Boulder and downtown Denver along the US 36 Highway alignment, the Burlington Northern and Santa Fe (BNSF) rail line, SH 157/Foothills Parkway in Boulder and the area around the northern entry of SH 119 northeast of Boulder.

This Modified ESA report considers only that portion of the project that applies to the US 36 Highway alternatives under consideration in the EIS, which incorporates the US 36 ROW between Interstate 25 on the south, to the intersection of US 36 and SH 157/Foothills Parkway in the City of Boulder on the north (Figure 1). Transit alternatives that utilize the existing BNSF railroad corridor are considered under a separate Phase I prepared by others. The two corridors were studied

separately to allow either of the two components of the project, Highway alternatives along US 36 ROW, and transit alternatives along the BNSF railroad, to proceed independently of each other.

The EIS Study Area incorporates a number of communities in the northwest metropolitan Denver area, including the cities of Denver, Westminster, Broomfield, Louisville, Superior, and Boulder, as well as unincorporated Boulder, Jefferson and Broomfield Counties. For ease of reporting, the Study Area was divided into six segments:

- Denver City and County (Segment 1) (note, the Study Area for this evaluation did not include any property within Denver)
- Adams County (Segment 2)
- Jefferson County (Segment 3)
- Broomfield (Segment 4)
- Superior/Louisville (Segment 5)
- Boulder (Segment 6)

2.3 Project Overview

US 36 was originally constructed in the late 1940s and early 1950s as a four-lane toll road; the “Denver-Boulder Turnpike” first opened in 1952. Since then it has served as the key regional connection between the corridor’s residential areas and the concentrated employment centers of Denver and Boulder, with only one original access point in Broomfield. The communities along the corridor have historically been physically separated by undeveloped farmland and open space. However, over the last ten to twenty years suburban expansion of the Denver Metro Area created the need for many additional access points along the corridor. There are now ten interchanges on US 36 between the southern terminus at I-25 and the intersection of US 36 and Foothills Parkway in the City of Boulder. Four of the new interchanges were built in the late 1990s, driven by rapid economic growth; one at Church Ranch/104th in Westminster to serve office and retail

developments, and three in the Flatiron/Interlocken area in Broomfield to serve the Interlocken Business Park, Storage Technology Corporation and Flatiron Crossing retail areas.

The west end of the corridor remains primarily agricultural/open space, particularly between the Town of Superior/City of Louisville and the City of Boulder. Other land uses along the corridor include residential, both single family and multi-family, industrial, and office/commercial. There are two malls along the corridor, Flatiron Crossing in Broomfield and Westminster Mall in Westminster.

While Denver and Boulder continue to be the major points of interest, intense residential and employment growth have occurred along the corridor during the late 1990s between these two cities. The cities of Superior and Lafayette have primarily experienced residential growth, while the cities of Louisville, Broomfield and Westminster have had significant increases in both population and employment. One of the major residential projects include the Rock Creek Ranch in Superior, with 2,660 single-family units and 1,530 multi-family units.

The project area was broken into six segments to facilitate data review and analysis. The descriptions that follow are based on the limited site visits conducted by Pinyon in support of the ESA, and review of the historical information.

2.3.1 Adams County -- US 36 ROW from I-25 to Sheridan Boulevard (Segment 2)

This section begins at the intersection of US 36 and Interstate 25 and extends west to Sheridan Boulevard, and includes portions of Commerce City, Westminster, and unincorporated Adams County (Figures 2, 3, 4, and 5). Land uses to the east of this section (to the east and south of the US 36 and I-25 intersection), outside of the area of study, are light industrial and commercial. West of the US 36 and I-25 intersection land use changes to residential use, which extends to the western limit of this segment, at Sheridan Boulevard. Several large residential subdivisions flank the Highway right-of-way, including the Western Hills, Skyline Vista, Valley View, and Shaw Heights subdivisions. These residential areas were built in the mid- to late 1940s in response to high growth levels following World War II and the influx of new residents (many of them veterans) to the area. These suburban areas were surrounded by farms and orchards. The residential nature of this area

continues to this day, with limited commercial development in the vicinity of major intersections, including Broadway, Pecos, Federal and Sheridan Boulevard.

2.3.2 Jefferson: US 36 ROW from Sheridan Boulevard to Wadsworth Boulevard (Segment 2)

This segment of US Highway 36 includes portions of the Westminster and unincorporated Jefferson County (Figures 4, 5 and 6). Land uses in this area are primarily residential and commercial, with areas of light industrial development at the intersection of Wadsworth Boulevard, and the BNSF Railroad with US 36. The railroad crosses US 36 near Wadsworth Boulevard, and then subparallels the highway as it moves to Segment 4.

2.3.3 Broomfield: US 36 ROW from Wadsworth Boulevard to Brainard Drive (Segment 4)

This segment of US Highway 36 includes Broomfield city and county (Figures 6 and 7). Land uses in this area are primarily residential and commercial, with areas of light industrial development in along Industrial Drive. The railroad parallels the highway for several miles in the vicinity of Brainard Drive and Industrial Boulevard.

2.3.4 Superior/Louisville: US 36 ROW from Brainard Drive to McCaslin Boulevard (Segment 5)

This segment of US Highway 36 includes Louisville and Superior (Figures 7, 8, and 9). Land uses in this area are primarily residential and commercial, with areas of light industrial development. Recent land uses in the area include development of the Interlocken complex on the west side of US 36, which has developed into a thriving commercial, convention and business center, and the Flatiron Crossing Mall at the intersection of Interlocken Loop and US 36. The towns of Superior and Louisville are primarily residential; population in these communities has tripled in the past few decades.

**2.3.5 Boulder: US 36 ROW from McCaslin Boulevard to Foothills Parkway
(Segment 6)**

The westernmost segment of the project area extends from McCaslin Boulevard on the east to the intersection of US 36 and Foothills Parkway on the southern edge of the City of Boulder (Figure 8, 9, 10 and 11). Land use in this segment is primarily open space along South Boulder Creek, with residential and light commercial development in the vicinity of McCaslin Boulevard and Foothills Parkway.

3.0 Environmental Setting

The Project site lies at the interface of the Great Plains and Rocky Mountains, between two and ten miles east of the foothill escarpment in Jefferson and Boulder Counties, Colorado. The lowest elevation in the project area is approximately 5,150 feet on the eastern end of the project corridor (the intersection of US 36 and I-25) in the vicinity of Clear Creek. Elevation along the corridor rises gradually to the west along a gently east-sloping pediment and traverses several drainages including, from east to west, Big Dry Creek, Rock Creek, and Coal Creek. The highest point in the corridor is the 5,700 foot high Davidson Mesa, located just west of the cities of Louisville and Superior. West of the mesa elevation drops to approximately 5,350 feet in the South Boulder Creek drainage.

3.1 Geology

Geologic units in the project area range from unconsolidated surficial deposits to various bedrock layers. Bedrock in the area consists of late Paleozoic and Mesozoic sedimentary rocks that dip about 50 degrees east. The oldest unit is the Arapahoe Formation, composed of sandstones, siltstones and claystones that range from 0 to 50 feet thick. Beneath the Arapahoe Formation lies the Laramie Formation, composed of 600 to 800 feet of silty to clayey sandstones, clayey siltstones and claystones. The Laramie Formation is underlain by the Fox Hills Sandstone, a 250 to 450 foot thick unit of sandstone with interbedded shale. The Pierre Shale underlies the Fox Hills sandstone and is a thick (up to 2300 foot thick) section of dark gray shall and sandstone.

Bedrock in the project area is partially covered by a thin layer of Quaternary surficial deposits. The sediment and terraced alluvium is Pleistocene in age and generally is divided into five different units: Rocky Flats, Verdos, Slocum, Louviers and Broadway alluviums. Streams and floodplains contain gravels, sand, silt and clay.

3.2 Hydrogeology

Groundwater in the Project area generally flows in an easterly direction, parallel to the general direction of topography and surface flow of the numerous creeks in the project area. However, studies have also shown a possible relationship between the water table elevation and the bedrock surface elevation. Local groundwater conditions may be significantly influenced by the position of underlying valleys and paleochannels within the bedrock surface.

Characterization of the groundwater hydrology of the project area is underway in support of the US 36 EIS. As this information becomes available it will be used in the next phase of this project to further characterize the potential for hazardous materials to effect the project.

4.0 Environmental Site Assessment

4.1 Step 1 - Historical Record Data Collection and Initial Screening

The goal of the historical records review is to obtain and review records that will assist in identifying recognized environmental conditions in connection with a property. Available historical sources of information were reviewed in order to develop a history of previous uses within the U.S. Highway 36 ROW and surrounding area.

According to the ASTM Standard, all obvious uses of the property must be identified from the present to the property's obvious first developed use, or to 1940, whichever is earlier. Standard historical sources that are available, reasonably ascertainable, and likely to be useful are to be examined at intervals of no less than five years. The sources that were readily available for the US 36 Highway included:

- C USGS Topographic maps
- C Aerial photographs
- C Local street directories
- C Zoning/Land use maps
- C Existing Phase I Investigation Reports (provided by CDOT)
- C Sanborn fire insurance maps

Under the ASTM standards, the decision on which of these resources to utilize for a property is left to the discretion of the Phase I preparer, based on the usefulness of the information and site-specific conditions. References are included in Section 7.

4.1.1 Historic Topographic Maps

USGS topographic maps have been prepared since the 1800s as part of the USGS' mission to map the United States and survey its resources. The topographic maps show prominent physical and cultural features. These resources are useful in identifying topographic and cultural features and site development over a period of time.

Pinyon reviewed all available historical USGS topographic maps of the corridors to determine land uses and first development for the specific times of map revision. The maps that were reviewed are listed in Section 7 of this report. Most maps were USGS 7.5 minute topographic maps. Note that the interval examined is dependent on the time frame at which the maps were revised.

4.1.2 Aerial Photographs

Consistent use of aerial photography for land use and engineering purposes began in the mid-1930s, with variable coverage and frequency. Aerial photographs offer an opportunity for direct observation of site conditions through a period of time. These observations may include the locations of tanks, drums, pits, ponds, lagoons, stained/stressed vegetation, or other site development features that can indicate potential contaminant sources.

Historical air photos of developed and undeveloped areas were examined to confirm the results of the topographic map review or to provide information for times frames where topographic mapping does not provide sufficient information. On this project, aerial photographs were primarily used to evaluate areas along the corridor that have historically been undeveloped; other sources of information were utilized for the developed areas. The criteria for selection of historical air photos to review were the need to fill in time gaps of the historical maps, the scale at which the photos were available, and the availability of photographic coverage of the entire corridor.

4.1.3 City Directories

City directories were published by private companies as advertising tools (similar to today's telephone directories) and are generally available for larger towns and small cities. Directories are often archived at local libraries or are available commercially. The directories are "reverse address" (organized by address), and also include the names of the site occupants.

City directories were reviewed for areas adjacent to and one city block of the edge of the ROW, and for those time frames when development was first present, as noted during review of historical topographic maps, to the present, on roughly a five year interval. This review provides valuable information on the specific uses of the developed areas, in particular the types of businesses that historically were operating on the site.

4.1.4 Zoning Maps

Current zoning maps for the Cities of Westminster, Broomfield, Louisville, Superior, and Boulder, as well as unincorporated Boulder County and Jefferson County, were reviewed to identify land use, such as light industrial, residential or commercial, within one city block of the edge of the US 36 ROW. These areas were visited during subsequent site reconnaissance activities.

4.1.5 Sanborn Fire Insurance Company Maps

Pinyon reviewed the available historic Sanborn Fire Insurance maps for the project area. Only one map covered the project area; this was a map at Baseline Road and 27th Street in Boulder, from 1956.

4.1.6 Existing Hazardous Material Investigation Reports

Pinyon searched the CDOT Region 6 hazardous materials files to determine if any previous hazardous materials studies had been conducted within the corridor. Two reports regarding the occurrences of hazardous materials at one site on the corridor were found and reviewed, and the information entered into the US 36 database. The reports document the discovery and remediation

of soils contaminated by a variety of solvents, petroleum products, and metals in the vicinity of US 36 and Broadway. The site was also identified in the agency database report described in Section 4.3 of this report.

4.1.7 Initial Screening of Historical Information

The historical information obtained was evaluated with respect to potential RECs. The city directory information was incorporated into a project-specific database. Historical map and aerial information was consolidated, and potential areas of concern identified. The results of the historical information review were reviewed and ranked for the potential impact the site, based on the current and historical site use. Sites which could potentially have used hazardous substances or petroleum products, or in which the use was unknown, were ranked as properties to further evaluate. Distance from the facility to the project area was also considered.

Limited site reconnaissance was conducted in these areas to determine the potential for RECs, as described in the next section.

4.2 Step 2 - Limited Site Reconnaissance

The objective of the site reconnaissance was to assess current site use, and to identify potential RECs based on this use. Areas that were residential were noted, but not recorded in detail. The areas within the site or immediately adjacent (roughly within 700 feet of the Highway centerline), were reviewed.

Due to the size of the project footprint and site access issues, the limited site reconnaissance consisted of a "windshield survey" of sites within and adjacent to the Highway. The limited site reconnaissance focused on site use, probable use of hazardous substances and/or petroleum, and general site appearance.

4.3 Step 3 - Agency Database Collection and Initial Screening

Pinyon contracted BBL Environmental to conduct a search of local, state, and federal database records for information relating to the project area. The minimum search distance for each database is identified in Table 1; the search distance was performed according to ASTM Standard E1527-00, unless expanded according to CDOT guidance (Table 1). Results of the record search are contained in Appendix B of this report.

Sites identified in the local, state, and federal environmental agency databases were subjected to an initial screen to identify sites that required additional information. This preliminary screen evaluated sites based on distance to the centerline of the Highway and the type of reported incident.

4.4 Step 4 - Selected Review of Agency Files

Further records research at appropriate regulatory agencies was conducted for sites that met the criteria. Records were obtained from the appropriate agencies, dependent upon the type of incident.

The objective of the agency file review was to obtain available information regarding the extent of known impacted soil, ground water or surface water, or on the type of activities at a facility. The file information was obtained from the Colorado Division of Labor and Employment, Division of Oil and Public Safety (OPS), EPA on-line records, and the Colorado Department of Public Health and Environment (CDPHE).

4.5 Step 5 - Compilation of Data into a Project-Specific Database

Most of the information acquired during the historical records review and related tasks (city directory searches and site reconnaissance) and facilities identified in the agency database search, were entered into a project-specific Access[®] database. In addition, information acquired during agency file review was also entered into the database.

4.6 Step 6 - Site Ranking

The first step of the query was to identify all sites within the project-specific database that were either greater than 0.5 mile from the site, or were a property use that did not involve hazardous substances or petroleum products. Those sites that met those criteria were ranked as “Negligible” (Table 2).

Sites that had sufficient information to demonstrate that the impact did not come within 0.1 mile of the highway were ranked as “Low” (Table 2).

The remainder of the Sites were ranked as either “Moderate” or “High,” depending on the type of report, the use of hazardous substances or petroleum products, the distance from the centerline of the highway, and the data obtained in file reviews (Table 2).

Finally, listings were consolidated by address. The highest ranking from the agency, city directory or site visit for each address was selected as the final ranking.

4.7 Step 7 - Identification of Potential RECS

Using the information obtained, and the project rankings, Pinyon has identified potential RECs along the US 36 corridor (Section 5.0).

5.0 Findings

At this time, potential RECs are divided into High, Moderate, Low and Negligible sites. Residential units were recorded during the historical research, but not included in this evaluation, nor in the count shown below. The total number of identified listings, by ranking and Segment, is shown in Table 3. Specific information regarding all of the sites is included in Appendix C. The largest number of facilities ranked as “High” or “Moderate” occur in Adams County, followed by Boulder County. There are only three High sites in the Superior/Louisville segment of the project (Table 3).

The 118 agency listings (Table 3) ranked as “High” correspond to 36 unique sites (some facilities may have more than one listing) (Table 4). Of note is that the concentration of High properties are generally located around intersections along US Highway 36, with the highest concentrations along Pecos, Federal, Sheridan, Wadsworth and Baseline Road, as well as along Industrial Lane, which parallels the highway in Broomfield County.

There were 144 agency listings ranked as “Moderate,” with an additional 1,127 listings identified through the city directories and site visits. After consolidation of addresses, a total of 350 separate facilities were ranked as Moderate (Table 5). The data shown on the table includes a merge of all of the currently available information related to an address. In some instances, an issue of concern was identified through the city directory, or during the site visit, but there was no agency listing for that site. In other cases, there was an agency listing, but the available historical listings and/or the site visit do not show the same site use. This could be because the agency listing is in the owner’s name, not the occupant; the use has changed and the agency has not been notified, or the historical information was not available during the time period of the agency listing.

6.0 Recommendations

Once the footprints of the alternatives have been identified, the information should be reviewed in comparison to the correct site and adjacent site areas. During that process, the following should be completed:

- High — these sites have a high potential to impact the project, through issues such as material handling and worker safety. Once the project areas have been defined, these sites should be re-evaluated to determine whether or not they fall within the project footprint, and whether ground-water contamination could result in worker safety issues. Phase II ESAs may be necessary at some of these facilities to complete that evaluation.
- Moderate — sites which are ranked as Medium could impact the project area, depending on factors such as the footprint of the alternatives, the planned construction, and the location of sewer lines (which could carry contaminants from these sites to the project area). Once the footprints are defined, Pinyon recommends that these sites be re-evaluated with respect to the actual distance to the project area, and then ranked as to the potential for impact to the project. It is possible that Phase IIs may be necessary to fully evaluate potential impacts from these Sites. Many of these Sites are located in specified areas (or blocks), and it should be possible to combine some investigations, if needed.

7.0 References

- Aguirre Engineers, 1997a. "October 8, 1997 Phone Notification, Discovery of Hazardous Materials at I-25/US-36 Interchange, Colorado Department of Transportation Project No. HB 0253-139," Letter from Mr. Brian Hoenes (Aguirre) to Ms. Janet Jones (CDOT), October 9, 1997.
- Aguirre Engineers, 1997b. "Discovery of Hazardous Materials at I-25/US-36 Interchange, Project No. HB 0253-139, I-25/US-36 HOV Phase II," Letter from Mr. Brian Hoenes (Aguirre) to Mr. James Powers (CDOT), with lab results attached, October 9, 1997.
- Aguirre Engineers, 1997c. "Preliminary Site Investigation Report on Soil Contaminants at US-36 and Broadway, Unincorporated Adams County, Denver, Colorado," prepared for CDOT Region 6 (attention Mr. James Powers), Aguirre, October 14, 1997.
- ASTM Standard Practice for Environmental Site Assessments E1527-00*
- Bresser's, 1964. 1963-64 Bresser's Cross-Index Directory of Greater Denver. Bresser's and Sons Publications, Lakewood, CO, 1964.
- Bresser's, 1968. 1967-68 Bresser's Cross-Index Directory of Greater Denver. Bresser's & Sons Publications, Lakewood, CO, 1968.
- Bresser's, 1969. 1968-69 Bressers Cross Index Directory of Greater Denver. Bresser's and Sons Publications, Lakewood CO, 1969.
- Bresser's, 1973. Bresser's Cross-Index Directory of Greater Denver. Bresser's & Sons Publications, Lakewood, CO, 1973.
- CDOT Modified Environmental Site Assessment Guidance (CDOT, February 2000).
- Cole, 1978. Cole's Cross Reference Directory Greater Denver 1978 Issue. Cole Publications, Englewood, CO, 1978.
- Cole, 1983. Cole's Cross Reference Directory Greater Denver 1983 Issue. Cole Publications, Englewood, CO, 1983.
- Cole, 1988. Cole's Cross Reference Directory Greater Denver 1988 Issue. Cole Publishers, Englewood, CO, 1998.
- Cole, 1992. Cole Directory for Greater Denver. Cole Publishers, Lincoln, NE, 1992.

- Cole, 1993. Cole Directory for Greater Denver. Cole Publishers, Lincoln, NE, 1993.
- Cole, 1997. 1997 Cole Directory for Greater Denver. Cole Publishers, Lincoln, NE, 1997.
- Cole, 1998. 1998 Cole Directory for Greater Denver. Cole Publishers, Lincoln, NE, 1998.
- Cole, 2002. 2002 Cole Directory Greater Denver and Vicinity. Cole Publishers, Lincoln, NE, 2002.
- Cole, 2003. 2003 Cole Directory Greater Denver and Vicinity. Cole Publishers, Lincoln, NE, 2003.
- Gazeteer, 1953. 1953 Denver Householder's Directory and Street and Avenue Guide. The Gazeteer Publishing and Printing Company, Denver, CO, 1953.
- Polk, 1958. Polk's Boulder (Boulder County) City Directory 1958. RL Polk Co Publishers, Kansas City, MO, 1958.
- Polk, 1963. Polk's Boulder (Boulder County) City Directory 1963. RL Polk Co Publishers, Kansas City, MO, 1963.
- Polk, 1968. Polk's Boulder (Boulder County) City Directory 1968. RL Polk Co Publishers, Kansas City, MO, 1968.
- Polk, 1973. Polks Boulder (Boulder County) City Directory 1973. R.L Polk Co Publishers, Kansas City, MO, 1973.
- Polk, 1978. 1978 Boulder (Boulder County, Colo) Directory. R.L Polk Co Publishers, Kansas City, MO, 1978.
- Polk, 1983. 1983 Boulder (Boulder County, Colo.) Directory. R.L. Polk Co Publishers, Kansas City, MO, 1983.
- Polk, 1983. 1983 Bouler (Boulder County, Colo) Directory. R.L Polk Co Publishers, Kansas City, MO, 1983.
- Select, 1957. 1957 Metropolitan Denver Criss Cross Directory. Select Publications, Oklahoma City, 1957.
- USGS, 1904. "15-Minute Quadrangle, Niwot, Colorado," USGS, 1904.
- USGS, 1937. "7.5-Minute Quadrangle, Arvada," USGS, 1937.
- USGS, 1938. "7.5-Minute Quadrangle, Derby, Colorado," USGS, 1938.
- USGS, 1940. "7.5-Minute Quadrangle, Lafayette, Colorado," USGS, 1940.

- USGS, 1942. "7.5-Minute Quadrangle, Louisville, Colorado," USGS, 1942.
- USGS, 1944. "7.5-Minute Quadrangle, Lafayette, Colorado," USGS, 1944.
- USGS, 1944. "7.5-Minute Quadrangle, Arvada," USGS, 1944.
- USGS, 1945. "15-Minute Quadrangle, Niwot, Colorado," USGS, 1945.
- USGS, 1947. "7.5-Minute Quadrangle, Derby, Colorado," USGS, 1947.
- USGS, 1950. "7.5-Minute Quadrangle, Arvada," USGS, 1950.
- USGS, 1950. "7.5-Minute Quadrangle, Niwot, Colorado," USGS, 1950.
- USGS, 1950. "7.5-Minute Quadrangle, Louisville, Colorado," USGS, 1950.
- USGS, 1950. "7.5-Minute Quadrangle, Derby, Colorado," USGS, 1950.
- USGS, 1951. "7.5-Minute Quadrangle, Niwot, Colorado," USGS, 1951.
- USGS, 1956. "7.5-Minute Quadrangle, Lafayette, Colorado," USGS, 1956.
- USGS, 1957. "7.5-Minute Quadrangle, Arvada," USGS, 1957.
- USGS, 1957. "7.5-Minute Quadrangle, Derby, Colorado," USGS, 1957.
- USGS, 1957. "7.5-Minute Quadrangle, Louisville, Colorado," USGS, 1957.
- USGS, 1965. "7.5-Minute Quadrangle, Lafayette, Colorado," USGS, 1965.
- USGS, 1965. "7.5-Minute Quadrangle, Louisville, Colorado," USGS, 1965.
- USGS, 1965. "7.5-Minute Quadrangle, Commerce City," USGS, 1965.
- USGS, 1965. "7.5-Minute Quadrangle, Arvada," USGS, 1965.
- USGS, 1967. "7.5-Minute Quadrangle, Niwot, Colorado," USGS, 1967.
- USGS, 1971. "7.5-Minute Quadrangle, Arvada," USGS, 1965 (photorevised 1971).
- USGS, 1971. "7.5-Minute Quadrangle, Commerce City," USGS, 1965, (photorevised 1971).
- USGS, 1971. "7.5-Minute Quadrangle, Louisville, Colorado," USGS, 1965, photorevised 1971.

- USGS, 1971. "7.5-Minute Quadrangle, Niwot, Colorado," USGS, 1967, photorevised 1971.
- USGS, 1971. "7.5-Minute Quadrangle, Lafayette, Colorado," USGS, 1965, photorevised 1971.
- USGS, 1979. "7.5-Minute Quadrangle, Lafayette, Colorado," USGS, 1965, photorevised 1979.
- USGS, 1979. "7.5-Minute Quadrangle, Louisville, Colorado," USGS, 1965, photorevised 1979.
- USGS, 1979. "7.5-Minute Quadrangle, Niwot, Colorado," USGS, 1967, photorevised 1979.
- USGS, 1980. "7.5-Minute Quadrangle, Commerce City," USGS, 1965, (photorevised 1980).
- USGS, 1994. "7.5-Minute Quadrangle, Lafayette, Colorado," USGS, 1965, revised 1994.
- USGS, 1994. "7.5-Minute Quadrangle, Commerce City," USGS, 1965, (revised 1994)
- USGS, 1994. "7.5-Minute Quadrangle, Arvada," USGS, 1965 (revised 1994).

Aerial Photographs

Pinyon reviewed the following photographs at the offices of Colorado Aerial Photo Services in Denver, Colorado:

April 24, 1972, Frames 23-27, 53-55, Scale: 1" = 1,430'

May 1, 1972, Frames 87-91, 147, 151 167-171, 270-274, 253-259, 288-293, Scale: 1" = 1,430'

October 5, 1985, Frames 38-40, 52-54, 78-81; Scale: 1" = 3,900'

June 21, 1995, Frames 99-102, 2122; Scale: 1" = 1,600'

June 26, 1995, Frames 140-144, 89-94, 22-25, 266-270, 229-232, 143-145; Scale: 1" = 1,600'

**Table 1
DATABASE DESCRIPTION AND SEARCH DISTANCES**

Database	Search Distance (mile)		
	ASTM	CDOT	Project
Federal National Priorities List (NPL) EPA's database of uncontrolled or abandoned hazardous waste sites identified for priority remedial actions under the Superfund Program	1.0	1.0	1.0
Federal Comprehensive Environmental Response, Compensation, and Liability Information System (CERCLIS) Compilation by the EPA of sites at which the potential exists for contamination originating from on-site hazardous substance storage or disposal. Sites designated as "NFRAP" indicate that No Further Remedial Action is Planned.	0.5	1.0	1.0
Federal Facilities - As part of the CERCLA program, federal facilities with known or suspected environmental problems are tracked	0.5	--	0.5
Federal Resource Conservation and Recovery Act (RCRA) treatment, storage, or disposal (TSD) facilities RCRA permitted TSD facilities	1.0	1.0	1.0
Federal Resource Conservation and Recovery Information System (RCRIS) Facilities that are regulated based on current hazardous waste generation management activities.	Site and Adjoining Properties	0.25	0.25
Federal RCRA Corrective Action (CORRACTS) facilities Sites identified as needing Corrective Action after a release of a hazardous waste or constituent into the environment from a RCRA facility.	1.0	--	1.0

**Table 1
DATABASE DESCRIPTION AND SEARCH DISTANCES**

Database	Search Distance (mile)		
	ASTM	CDOT	Project
Federal/State Emergency Response Notification System (ERNS) List Database of public complaints and reports of unauthorized releases of oil and hazardous substances.	Site	0.25	0.25
Hazardous Material Incident Report System (HMIRS) Incident reporting for unintentional releases of hazardous material by carriers of hazardous materials	--	--	Within the street address of the site
Site Enforcement Tracking System (SETS) Results of responsible party search for CERCLA-regulated uncontrolled hazardous waste sites	--	--	0.5
RCRA Violators List (CORRACTS) Violations by RCRA-regulated hazardous waste generators, transporters, and TSD sites addressed under Corrective Action Reports	1.0	--	1.0
State Voluntary Cleanup Programs (VCUP) sites Sites being addressed under the Colorado Department of Public Health and Environment (CDPHE) Voluntary Cleanup Program (VCUP).	0.5	--	0.5
State Solid Waste Disposal (SWF) and/or Landfill (LF) sites Inventory of solid waste and landfill facilities.	0.5	1.0	1.0
State Historical Landfills sites Inactive landfill sites (including sites known to generate methane) and illegal dump sites.	0.5	1.0	1.0

Table 1
DATABASE DESCRIPTION AND SEARCH DISTANCES

Database	Search Distance (mile)		
	ASTM	CDOT	Project
State Above Ground Storage Tank (AST)/Underground Storage Tank (UST) List of sites that registered the presence of ASTs/USTs with the Colorado Department of Labor and Employment Division of Oil and Public Safety (OPS)	Site and Adjoining Properties	0.25	0.25
State Leaking Underground Storage Tanks (LUST) List of closed or unremediated reported LUSTs.	0.5	1.0	1.0
SARA Title III/ EPCRA/TRIS Reporters	--	--	0.25
Nuclear Regulatory Commission Licenses	--	--	0.25
AIRS Facility System	--	--	0.25
PCB Waste Handlers	--	--	0.25
Permit Compliance System	--	--	0.25
Section Seven Tracking	--	--	0.25
FIFRA/TSCA Tracking System	--	--	0.25
Federal Facilities Information	--	--	0.25
Chemicals in Commerce Information System	--	--	0.25
FINDS EPA Facility Index	--	--	0.25
Oil and Gas Wells and Facilities	--	--	0.25

**Table 2
RANKING PROTOCOL**

Database	Distance from Centerline (mile)			
	High	Moderate	Low	Negligible
Federal National Priorities List (NPL)	0.1	<p>>0.1 and .5 with reported release; insufficient information to evaluate potential impact</p>	<p>> 0.1 and .5; sufficient file information to determine that contamination does not extend to within 0.1 mile of centerline</p>	<p>> 0.5 mile</p>
Federal Comprehensive Environmental Response, Compensation, and Liability Information System (CERCLIS)				
Federal Facilities				
Federal Resource Conservation and Recovery Act (RCRA) treatment, storage, or disposal (TSD) facilities				
Federal RCRA Corrective Action (CORRACTS) facilities				
Federal/State Emergency Response Notification System (ERNS) List	0.1, insufficient info.	<p>>0.1 and .5 with reported release; insufficient information to evaluate potential impact</p>	<p>0.1, minor and cleaned up</p>	<p>> 0.1 mile when clean-up complete; >0.5 mile</p>
Hazardous Material Incident Report System (HMIIRS)				
Site Enforcement Tracking System (SETS)				
RCRA Violators List (CORRACTS)				
State Voluntary Cleanup Programs (VCUP) sites				
Solid Waste Disposal (SWF) and/or Landfill (LF) sites	0.1	<p>>0.1 and .5; sufficient file information to determine that contamination does not extend to within 0.1 mile of centerline</p>	<p>> 0.5 mile</p>	

**Table 2
RANKING PROTOCOL**

Database	Distance from Centerline (mile)			
	High	Moderate	Low	Negligible
State Above Ground Storage Tank (AST)/Underground Storage Tank (UST)	0.1	>0.1 and .5 with reported release; insufficient information to evaluate potential impact	> 0.1 and .5; no reported release OR, reported release, sufficient file information to determine that contamination does not extend to within 0.1 mile of centerline	> 0.5
State Leaking Underground Storage Tanks (LUST)	0.1, impacts remain in soil and/or ground water; or insufficient information in file to determine extent/potential impact	0.1, sufficient information in file reviews to determine that no ongoing impacts, OR >0.1 and .5 with reported release; insufficient information to evaluate	> 0.1 and .5; sufficient file information to determine that contamination does not extend to within 0.1 mile of centerline	> 0.5

**Table 2
RANKING PROTOCOL**

Database	Distance from Centerline (mile)			
	High	Moderate	Low	Negligible
		potential impact		
RCRA Generators - not dry cleaners	LQG, 0.1 mile SQG, 0.1 mile and violations (with discretion can lower ranking)	SQG, 0.1 and no violations LQG > 0.1 and 0.5 where file review indicates potential for release	LQG > 0.1 and 0.5 where file review indicates potential for release	SQG > 0.1 mile and no violations LQG > 0.5
RCRA Generators - dry cleaners	0.1	> 0.1 and 0.2	> 0.2 and 0.5	> 0.5
Historical Sites that would have used hazardous substances and/or petroleum products	0.1	Distance uncertain	> 0.1 and 0.5	> 0.5
SARA Title III/ EPCRA/TRIS Reporters				
AIRS Facility System				
FINDS EPA Facility Index		0.1	> 0.1 and 0.5	> 0.5
Oil and Gas Wells and Facilities				
All Other facilities			0.5	> 0.5

Table 3
SUMMARY OF LISTINGS BY RANKING AND SEGMENT

Segment	Agency Listings			City Directory Listings		Site Visit Listings	
	High	Moderate	Low	Moderate	Low	Moderate	Low
Adams	63	60	53	503	85	36	160
Jefferson	6	0	4	36	0	4	1
Broomfield	13	44	40	389	25	42	55
Superior/ Louisville	3	2	10	27	0	7	37
Boulder	33	38	56	46	1	37	54
TOTAL	118	144	163	1001	111	126	307

Table 4
SUMMARY OF AGENCY SITES RANKED “HIGH”

Segment	ID #	Site Name	Address	Data Source
Adams	8	All Disaster Restoration Service/ B&R Machine Corporation/ Empire Laboratories/ Phot Chem Environmental/ RSI Inc/ American Micro Data	7100 Broadway	RCRA Generator
	9	7-Eleven	7211 Pecos Street	Underground Storage Tanks
	10	Total # 2344/ Shamrock #4147	7285 Pecos St	Underground Storage Tanks Leaking Underground Storage Tanks AIRS Facility System RCRA Generator
	12	Workingmans Friend #515	7490 Pecos St	Underground Storage Tanks
	61	Lockheed Martin/Baldwin Data Services	1401 Del Norte St	Underground Storage Tanks Leaking Underground Storage Tanks AIRS Facility System
	183	Import Engines West Inc	7178 Washington St	RCRA Generators
	185	Sunset Auto Brokers	7182 Washington St	RCRA Generators
	189	Color on Wheels	7192 Washington Street	RCRA Generator
	264	Westminster Police/ Municipal Court Center	8800 Sheridan Blvd	Leaking Underground Storage Tanks Underground Storage Tanks
	272	Joe Broncacia Sand and Gravel	120 E 70 th Ave	Underground Storage Tanks Leaking Underground Storage Tanks
	276	RF Auto Design	1100 E. 73 rd Avenue	RCRA Generators Emergency Response Notification System
	279	Broadway Yard	7199 N Broadway	Aboveground Storage Tanks
	280	Exxon R/s 63120	7260 N Broadway	Underground Storage Tanks Leaking Underground Storage Tanks AIRS Facility System
	281	Chesrown Chevrolet Inc/ Larry Miller Toyota/ Public Service CO of Colorado	7300 N Broadway	Aboveground Storage Tanks Underground Storage Tanks RCRA Generator Emergency Response Notification System
	282	Fairway Oil #406	7310 N Broadway	Leaking Underground Storage Tanks Underground Storage Tanks
	283	Denver Institute Technology	7350 N Broadway	RCRA Generators Leaking Underground Storage Tanks Underground Storage Tanks
	288	Coastal Mart #1263	7790 N Federal Blvd	Leaking Underground Storage Tanks
	289	Abeyta Car Wash	7860 N Federal Blvd	Underground Storage Tanks
	349	Perl Mack 66	7170 Pecos Street	Underground Storage Tanks Leaking Underground Storage Tanks
	350	Sinclair	7206 Pecos Street	Underground Storage Tanks

Table 4 (continued)
SUMMARY OF AGENCY SITES RANKED “HIGH”

Segment	ID #	Site Name	Address	Data Source
	351	7 Eleven #13167	7540 Pecos Street	Leaking Underground Storage Tanks Underground Storage Tanks
	353	Colorado Dept of Hwys - Welby	7100 Pennsylvania St, SH224 MP061	Underground Storage Tanks Leaking Underground Storage Tanks
	359	National Transmission	851 E 70th Ave	RCRA Generators
	361	Mart Gardens Ltd/ Performance Collision and Paint/ Outlaw Auto Body	800 E 73rd Ave	RCRA Generators AIRS Facility System
	362	Custom Millwork Specialties	825 E 73rd Ave	RCRA Generators AIRS Facility System
	364	United Paint & Body	851 Hwy 224, Unit 1a	RCRA Generators AIRS Facility System
	365	Colorado Dot I25/US 36 Interchange	I25/US36 Interchange	RCRA Generators
	366	Colorado Dept of Hwys - Thornton,	7100 Pennsylvania St, SH224 MP061	RCRA Generators
	417	C&M Press/ Outlaw Auto Body Inc.	850 E. 73 rd Ave	RCRA Generators AIRS Facility System
	419	Grease Monkey	7181 Pecos Street	Underground Storage Tank
Jefferson	357	Trend Homes of Colorado Inc	6051 W 95th Ave	Leaking Underground Storage Tanks
	403	Westminster Conoco #06315/ Rexoco #32	9175 Harlan St	Underground Storage Tanks
Broomfield	44	Joe L Gebauer/ J&C Foundations Inc.	11515 Wadsworth Blvd	Leaking Underground Storage Tanks Underground Storage Tanks
	47	B.T. Construction Incorporated	11605 Wadsworth Blvd	Underground Storage Tanks Leaking Underground Storage Tanks
	49	V.S.R. Corp.	11780 Wadsworth Blvd	Underground Storage Tanks Leaking Underground Storage Tanks
	79	Irvin Industries Inc./ Television Technology Corp.	2360 Industrial Ln	RCRA Generators/ AIRS Facility System
	335	Centerline Machine Co./ Mirnaz Inc./ Storage Technology Corp./ Aero Propeller & Accessories	3400 Industrial Ln	Emergency Response Notification System AIRS Facility System RCRA Generators
336	Intec/ Rocky Mountain Instrument Co./ Phoenix Analytical Labs Inc	3401 Industrial Ln	RCRA Generators	
Louisville	404	Avista Adventist Hospital	100 Health Park Drive	RCRA Generators Underground Storage Tanks

Table 4 (continued)
SUMMARY OF AGENCY SITES RANKED “HIGH”

Segment	ID #	Site Name	Address	Data Source
Boulder	151	PDQ Food Store	5200 Manhattan Circle	Leaking Underground Storage Tanks Underground Storage Tanks AIRS Facility System
	321	Convenience Plus #12/ Baseline 66	2700 Baseline Rd	Underground Storage Tanks Leaking Underground Storage Tanks
	326	Nickerson Sinclair	2800 Moorhead	Underground Storage Tanks
	328	M & M Sinclair	2830 Baseline Rd	Underground Storage Tanks Leaking Underground Storage Tanks
	329	Texaco/ Equilon Enterprises LLC Sta No 1304	2877 Baseline Rd	Leaking Underground Storage Tanks Underground Storage Tanks AIRS Facility System
	330	Convenience Plus #34/ Former Chevron Ss#7-0443	2900 Baseline Rd	Underground Storage Tanks Leaking Underground Storage Tanks AIRS Facility System
	331	Amoco Oil #8617	2990 Baseline Rd	Underground Storage Tanks Leaking Underground Storage Tanks AIRS Facility System RCRA Generators
	371	Costco Wholesale	600 Marshall Rd	AIRS Facility System RCRA Generators Underground Storage Tanks
	376	Montgomery Ward	1600 28 th Street	Underground Storage Tanks Leaking Underground Storage Tanks RCRA Generators
	377	Comet Cleaners	1659 28th St	AIRS Facility System RCRA Generators
	382	Alberta Property Management	4165 Apache	FIFRA/TSCA Tracking System
	388	USDA Forest Service	2995 Baseline Rd.	RCRA Generator
	389	Turnpike Texaco	5190 S Boulder Rd	AIRS Facility System Leaking Underground Storage Tanks Underground Storage Tanks
	393	Canyon Mobil Station	2770 Canyon Blvd	Leaking Underground Storage Tanks
	397	Dyno Mart	1805 S Foothills Hwy	Underground Storage Tanks
	398	CDOT - Superior	7979 Marshall Dr	Leaking Underground Storage Tanks RCRA Generators Underground Storage Tanks
	399	Timberline Filters Inc	211 Pawnee Dr	FIFRA/TSCA Tracking System Section Seven Tracking System
	418	EIS Inc.	4790 Shawnee Place	RCRA Generators

Table 4 (continued)
SUMMARY OF AGENCY SITES RANKED "HIGH"

Segment	ID #	Site Name	Address	Data Source
Unmappable Sites	367	Continental Bakery	80 E 62nd Ave	Emergency Response Notification System
	368	PSCO Const Bag House	PO Box 29490	RCRA Generators
	373	Siemens Components, Inc.	PO Box 1326	Site Enforcement Tracking System
	374	Teilhaber Manufacturing Corporation	PO Box 366	Site Enforcement Tracking System

**TABLE 5
SUMMARY OF MODERATE SITES**

ID #	Address	Site Name	Agency Listing	City Directory		Site Visit Information
				Use	Year	
1	5350 Manhattan West					Willan E Benjamin-Attorney
						Front Range Business
						Avanti Therapi
						Scott Tippet, Bert Demsey, Esq
						Weatherwaset Associates, Public Accountant
						Xeta Corporation
						The Atwood Company
						CU Business Advancement Center
						Rocky Mtn Trade ADJ
						Jody K Shevins
2	5353 Manhattan West					MAMTC-Colorado
						Natural Beauty Shop
						Royce Arbour
						Coast to Coast
3	5382 Manhattan West	ZEP MNUF CO/GREASE MONKEY	EMERGENCY RESPONSE NOTIFICATION SYSTEM			Market Mortgage Inc
						Waldrons Peak Physical Therapy

**TABLE 5
SUMMARY OF MODERATE SITES**

ID #	Address	Site Name	Agency Listing	City Directory		Site Visit Information
				Use	Year	
4	5387 Manhattan West					Whole Health Medical
						Farmers Insurance
						Advanced Spine and Sports Specialists
						Decision Point Associates
						Linda Tuber; Elaine Downing, CCSW, LPC
						Inter Call
5	5398 Manhattan West					Draper and Hardware Inc
						GRL Colorado Inc
						Silver Glide Surgical Technologies
						Bridge Diagnostic Incorporated
						Castle Valley Center
						Anthony Contrada, LCSW
6	66 Cheryvale Road					Colorado Commercial Interior
						Rocky Mountain Riding Therapy
						Open Space and Parks Administration-Boulder

**TABLE 5
SUMMARY OF MODERATE SITES**

ID #	Address	Site Name	Agency Listing	City Directory		Site Visit Information
				Use	Year	
11	737 29th Street					Vicki Hughes Artist Circle of Learning Center Tree House Yoga Studio Corbert Summers, DDS Raybin, Raybin, McPherson and Beg
13	7500 Pecos Street	BIG O TIRES	LEAKING UNDERGROUND STORAGE TANKS	A&A Mobil Tire Ctr United Auto Sc&Tire Big O Tr Stvs Dnvr	1973 1983-1988 1993-2003	Big O Tires
15	7840 Federal					Tire and Wheel Alignment
16	7840 North Federal Boulevard					Lucky Tire and Wheel Alignment
17	7850 North Federal Boulevard					All Pro Auto Parts
18	80 Health Park Drive					Avista One Medical Plaza
19	800 Hoyt Street	MICROSEMI CORP COLORADO	RCRA VIOLATORS LIST			Microsemi Corp
20	8035 120th Avenue			Broomfield Taxi Cab	1988	Straight and Ede Woodworking
21	8364 West 84th Avenue					Car Wash/Vacuum
22	8376 West 84th Avenue					7-Eleven

**TABLE 5
SUMMARY OF MODERATE SITES**

ID #	Address	Site Name	Agency Listing	City Directory		Site Visit Information
				Use	Year	
23	8461 Turnpike Drive			Rocky FlatsCltn	2003	Kirmeir Laboratory Inc
				Waddell & Rd Offc	2003	Waddell and Reed
				Gillinghm & Associates	2003	Kudo Interactive
				Redosh D MD	2003	JWCA Inc, Environmental Consultants
				NW Neurology PC	2003	
				Strauss S G MD	2003	Northwest Nerology
				Kirmeier Lab	2003	Rocky Flats Coalition of Local Governments
Wagner MD	2003	Doctors-Psychology				
24	8471 Turnpike Drive			Colo Inst Enfcmnt	1998	Gillans Engineering Inc
				Turnpike LLC	1998	Lighttoiler
				Colo Inst Enfcmnt	1998	Jones, Meyer, Ross, Wand
				Knowledge Inc	2003	Valley Hope
				Wand Sherri MSW	2003	Mobile Tool International Inc
25	8601 Turnpike Drive			Wstmnstr Lgy Ilc	2003	Media Communications
				E K Wllms Co	2003	B+R Check Holders Inc
				Medina Communications	2003	Yolt Company
						Country Insurance
						Century/Steve Wagner

**TABLE 5
SUMMARY OF MODERATE SITES**

ID #	Address	Site Name	Agency Listing	City Directory		Site Visit Information
				Use	Year	
27	8767 Sheridan Boulevard			Signal Graphics	2003	Westminster Medical Center
28	8769 Sheridan Boulevard			Continental Cleaners	1988-1993	Signal Graphics Printing
41	1040 Bronco			Clean Sweep	1987	Cleaners
42	10625 Reed			Raymond H Petty	1973-1978	
43	11425 Wadsworth Boulevard			R&A Greenhs Constr	2003-1973	
45	11575 Wadsworth Boulevard	BULLION MANAGEMENT COMPANY INC	RCRA GENERATORS	Berts TV and Radio Service	1973-1988	
				Explosive Engineering	1978	
				School Pictures Inc.	1978	
				Denver Metro Mud	1978	
				Denver Grouting	1983-1993	
				Hoopers Portrait	1983-1993	
				1st Green Lawns	1998	
				In Tune Automotive	1998-2003	
46	11600 Wadsworth Boulevard			Dr Industries	1998	
48	11730 Wadsworth Boulevard			Crossings	1978-1988	
				Western St Relmtn	1993-1998	
50	1192 Red Ash Lane				1998	
51	11936 Wadsworth Boulevard			Arapahoe Roof	1983-2003	

**TABLE 5
SUMMARY OF MODERATE SITES**

ID #	Address	Site Name	Agency Listing	City Directory		Site Visit Information	
				Use	Year		
52	11950 Wadsworth Boulevard			Sonar Jet Well Clean	1973		
				TH Tool & Machine	1973		
				plumbing	1978		
53	11975 Wadsworth Boulevard			North Valley Machine	1983		
				TBC Building Products	1988-1993		
54	11986 Wadsworth Boulevard	MANDATORY MAINTENANCE	RCRA GENERATORS	The Gas Connection	1998		
				radiator service	1983		
				Mandatory Maintenance	1988-1993		
				Randys At Svc Inc.	1998-2003		
55	11999 Wadsworth Boulevard				Broomfield Rental	1973-1988	
56	1205 Red Ash Lane				A&A Towing	1998-2003	
57	1230 Red Ash Lane					1998	
58	1341 Worley Drive				Lowells TV Service	1973-1998	
59	1345 Cortez Street				Down Undr Cpt Clng	2002	
60	14 Pima Court				Genesis Research	1988-1993	
62	1401 Del Norte Street				The Austin Co	1983	

**TABLE 5
SUMMARY OF MODERATE SITES**

ID #	Address	Site Name	Agency Listing	City Directory		Site Visit Information
				Use	Year	
63	1501 Del Norte Street			Sea Gallery	1988	
64	1520 Del Norte Street			School Dst 50 Fed	1998-2003	
65	155 Alter Street			High Performance	2003	Sierra pacific Windows
				Mdlin Flrmg Lic	2003	
				M I Companies	2003	
				Pacific Mntnc	2003	
66	1640 West 74th Way			Better Blown Insul	1978	
67	165 Alter Street			Wrldwd Dryng Syst	2003	
68	1860 West 74th Way			Eichler Studio	1968	
69	20 Bronco			Westward Homes Inc	1957	
70	200 72nd Avenue West			Hermans Landscape Service	1957	
71	200 West 72nd Avenue			H Broncucio LNDSPG	1964-1968	
72	210 West 72 nd Avenue			Herman and Son Landscaping	1964-1983	
73	2120 Industrial Lane			Foster Lumber Co	1973-1978	
				wrldwd dryng syst	1998	
74	2240 Industrial Lane			CPS Distributors Inc	1998-2003	
75	2241 Samuel Drive			B&K Supply	1978-1983	
76	2255 S 88th Street			Centennial Peaks Hosp.	1993	

**TABLE 5
SUMMARY OF MODERATE SITES**

ID #	Address	Site Name	Agency Listing	City Directory		Site Visit Information
				Use	Year	
77	2260 Industrial Lane			Dow Key Products	1968	
				Dow Key Co	1968-69	
				Down Prod Corp	1973	
				Loweprro	1988	
				Worldwide Car clng	1993	
				jonas supply	1998	
78	2291 S 88th Street			Source Communications	2003	
				Stott & Assoc.	1998	
80	2369 Industrial Lane			TV Technology Corp	1988	
81	2586 Skyline Drive			Columbine Heating and Air	1978	
82	2645 Industrial Lane	EUROPEAN FINISH, INC.	STATE PROGRAMS	European Finish	1988-2003	Vacant Building
				Advance Foam Plastic	1978-1983	Vacant Building
				Kesler Corp.	1988	Vacant Building
84	2730 Industrial Lane			Scientific Enterprises	1968-69	
85	2740 Industrial Lane			Air conditioning co	1968-69	
86	2747 Industrial Lane			precision chemical	1968-69	

**TABLE 5
SUMMARY OF MODERATE SITES**

ID #	Address	Site Name	Agency Listing	City Directory		Site Visit Information
				Use	Year	
87	2750 Industrial Lane			Insulat Curt Wal	1988	Vendere Selling Made Simple
				Burnham Service Corp	1988	Vendere Selling Made Simple
				sofa and wall businesses	1993	Vendere Selling Made Simple
				Wall Technology	1993-1998	Vendere Selling Made Simple
88	2758 Industrial Lane			American Plastic	1973	
89	2760 Industrial Lane			Carefree of Colorado	1978-1983	Xtreme altitude gymnastics
				Carefree of Colorado	1983	
				Extreme Altitude	2003	
90	2777 Industrial Lane			brmfld uphsy & frn	1968-69	
91	2780 Industrial Lane			Diamond Lumber Inc	1988	Acumens Telecom
				Key Products	1993-1998	Acumens Telecom
				Circle J Industries	1998	Acumens Telecom
92	2793 Industrial Lane			Colorado Pipecovers	1973	
93	2795 Industrial Lane			Quality machine shop	1973	
				Heisz tool and machine	1978-1983	
				Cureuit Layout service	1988	
				foods and tooling	1993-1998	
				Colo Cutter &grinding	1988-1993	
Sacy Mach Tooling	1998					

**TABLE 5
SUMMARY OF MODERATE SITES**

ID #	Address	Site Name	Agency Listing	City Directory		Site Visit Information
				Use	Year	
94	2797 Industrial Lane			Westair International	1973	
				Brun Metal Craft	1983	
				co cutter Grind	1998	
95	2799 Industrial Lane			brmfld drywall & Repair	1998	D+J Ceramic Tile
96	2800 Industrial Lane			Amco Chem Division	1968-69	
				Dux Rainbow	1973	
				Flagstaff Mfg Co	1978	
				Orkin Exterminating	1988	
97	2801 Industrial Lane			Scientific Entrepr	1973-1988	Xtreme altitude gymnastics
				Stacy Machine tooling	1993	
98	2831 Cottonwood Drive			R D Graphics	1978	
99	2851 Industrial Lane			Brmfld sheet metl	1973-2003	Design-Tee Office Productions
100	2861 Cottonwood Drive			St Peter Excavating	1978	
101	2866 S 88th Street			Superior Metro Dist.	1993-1998	
102	2875 Industrial Lane			J Jonas Taxidermy	1973	B+B Industries
				B&B Indstrs Inc	1998	B+B Industries
				B&B Indstrs Inc	2003	B+B Industries
103	2950 West 74th Avenue			R&R Trash Removal	1963	
				Dennis Spencer	1983	

**TABLE 5
SUMMARY OF MODERATE SITES**

ID #	Address	Site Name	Agency Listing	City Directory		Site Visit Information
				Use	Year	
104	300 South McCaslin Boulevard (New Street in 1985)			Spr Water	1998	
105	3001 West 74th Avenue			Kwal Paint & Wallcovering	1983	
106	3003 West 74th Avenue			The Naja	1988-1998	
107	3005 West 74th Avenue			Colorado Computer Sys	1983	
				Dr. Brandenburg	1988	
				WS Coin Op	1993-2003	
108	3005a West 74th Avenue			Comm Veterinary	1988	
109	3009 West 74th Avenue			Mile High Pps & Tob	2003	
110	3015 West 74th Avenue			Natl Steelcrafters	1983	
111	3017 West 74th Avenue			Americana Cabinets	1983	
112	3019 West 74th Avenue			Firedman CcOwv Ovn	1983	
113	302 South McCaslin Boulevard (New Street in 1985)			centennial auto repair	1993	
				Centennial Tr & Whl Co	1998	
114	3031a West 74th Avenue			Thmpsn Pbe Inc	1998	
				Finsih Mstr Regl	2003	
115	3039 West 74th Avenue			Colo Computer Sys	1988-1998	
116	3045 West 74th Avenue			CYRs Tumpike Bng	1998	
				Longmont Packing Co	2003	

**TABLE 5
SUMMARY OF MODERATE SITES**

ID #	Address	Site Name	Agency Listing	City Directory		Site Visit Information
				Use	Year	
117	3049 West 74th Avenue			Ultima Clg Cstmlyg	1993-1998	
				Wolds Clsc Crmes	1993-1998	
				Artisries in Glass	1993	
				Watkins Product	1993	
				Rocky Mtn. Beauty College	1993-1998	
				Lghtbndrs Snd Gls	1998	
				The Home Team	1998	
				Jehielis	2003	
				Artistic Bty Cllgs	2003	
				Mezell Trains	1993-2003	
118	3051 West 74th Avenue					
119	3053a West 74th Avenue			Select Tech	1993	
120	3055 West 74th Avenue			Bruder Phi Stretly	1998	
121	3101 Industrial Lane			Ferrotec inc	1988	Classic Cabinets and Design
				Compositetek	2003	Classic Cabinets and Design
122	318 South McCaslin Boulevard (New Street in 1985)			star enterprises	1993	
123	320 South McCaslin Boulevard (New Street in 1985)			Cowboy Cleaners	1988-1993	
124	3227 Appleblossom Lane			Wooten & Co.	1983	
125	3290 Appleblossom Lane			Lakewood Brick & Tile	1978	

**TABLE 5
SUMMARY OF MODERATE SITES**

ID #	Address	Site Name	Agency Listing	City Directory		Site Visit Information
				Use	Year	
126	350 South McCaslin Boulevard (New Street in 1985)			7-11 stores	1993	
127	352 South McCaslin Boulevard (New Street in 1985)			7-11	1998	
128	356 South McCaslin Boulevard (New Street in 1985)			mooities	1993	
129	358 South McCaslin Boulevard (New Street in 1985)			Centennial cutters	1993-1998	
130	360 South McCaslin Boulevard (New Street in 1985)			animal hospital	1993	
131	364 South McCaslin Boulevard (New Street in 1985)			Hi Tec appliance	1998	
132	3801 Industrial Lane			Delta Pre-Cut Home	1988	Vacant Building
				Proven Industries	1993-1998	
				Spill Recovery Resrc	1993	
				Provan Industries	1998	
				power technologies	1998	
				Aardvark Computer services	2003	
133	3950 Turnpike Drive			Westminster Surgical	2003	
				Amen Ind Mchn	1998	

**TABLE 5
SUMMARY OF MODERATE SITES**

ID #	Address	Site Name	Agency Listing	City Directory		Site Visit Information
				Use	Year	
134	400 South McCaslin Boulevard (New Street in 1985)			Homart development co	1993	
				Media lab inc.	1993	
				Medical offices	1993	
				Media lab inc.	1998	
				Professional Graphics	1998	
135	400 South McCaslin Boulevard. (New Street in 1985)			Medical offices	1988	
136	4200 West 82nd Avenue			Jesses Carpet Service	1983-2003	
137	4455 Ottawa Place			Peacock Photograph	1993	
138	4565 Moorehead Avenue			Sign of tie sign	1988	
139	4660 Table Mesa Drive			veterinary	1968-1988	
				Silver R J DVM	1998	
140	4700 Table Mesa Drive			convenient food mart	1988	
141	4720 Table Mesa Drive			model Cleaners	1988	
142	4730 Table Mesa Drive			Dexter Publishing	1988	
				dr's offices	1988-1993	
143	4742 Table Mesa Drive	AMOCO OIL #2111	LEAKING UNDERGROUND STORAGE TANKS	Quick Six shop	1988	
				amoco Oil	1993-1998	

**TABLE 5
SUMMARY OF MODERATE SITES**

ID #	Address	Site Name	Agency Listing	City Directory		Site Visit Information
				Use	Year	
144	4800 Table Mesa Drive	DEEP FARM PIT	LEAKING UNDERGROUND STORAGE TANKS	Flatiron Cos	1988	
145	4985 Moorehead Avenue			Western mobile	1993	
146	5044 West 92nd Avenue			Western Sand&Gravel	1998	
147	5052 West 92nd Avenue			US Postal Service (high mar sta)	1968-1998	
148	5068 West 92nd Avenue			planned parenthood	1998	
149	5078 West 92nd Avenue			sports medicine	1998	
150	5190 Table Mesa Drive			Rainbow Cleaners	1988-2003	
152	5324 Table Mesa Drive			Dental office	1993-2003	
153	5350 Manhattan Circle			amicis out & dlrvy	1998	
154	5370 Manhattan Circle			Texaco	1973-1983	
155	5521 West 103rd Avenue			Powells Exxon gas station	1978-1983	
156	5728 Table Mesa Drive			copy vend inc	1998	
157	5731 West 92nd Avenue			Hitachi Magnetics	1988	
				Dozier Photography	1998	
				Rug Doctor of Colo	1978	
				Cen Tex Supply Co	1993	
				elctrcs big dist	1998	
				Appliance removal & metal	2003	

**TABLE 5
SUMMARY OF MODERATE SITES**

ID #	Address	Site Name	Agency Listing	City Directory		Site Visit Information
				Use	Year	
158	580 Bronco			Million Dlr Kid	2002	
159	585 West Dillon Road			Coal Creek Golf Course	1998	
160	6845 West 103rd Avenue			SprngHl STS Mrrtt	2003	Marriot-Spring Hill Suites
161	6877 Marshall Drive			Wrmhl pblishng ltd.	1998	
162	7005 West 116th Avenue			Alpha Mold W Inc.	1998-2003	
163	7025 West 116th Avenue			Precision Indstrs Inc	1993-2003	
164	7100 Galapago			Precise Mech Srvs	1993	
165	7103 Elati			Page Missing from Directory	1988	
166	7113 Elati			Page Missing from Directory	1988	
167	7123 Elati			Page Missing from Directory	1988	
168	7133 Elati			Page Missing from Directory	1988	
169	7143 Elati			Page Missing from Directory	1988	
170	7150 Washington St			Clean Wrght-Crpt	1987-1992	
171	7153 Elati			Page Missing from Directory	1988	

TABLE 5
SUMMARY OF MODERATE SITES

ID #	Address	Site Name	Agency Listing	City Directory		Site Visit Information
				Use	Year	
172	7154 Washington St			Volume Production	1987	
				Elaines Ceramics	1992	
				Harmony Ceramics	1997	
173	7156 Washington St			One Source Mfg	2002	
				Foe NW Aerie	1987	
				4x4 Headquarters	1992	
				T Michael Institin	1997	
				Keep KI Auto&Rdtr	2002	
174	7160 Washington St			J&L Machine	1987-2002	
				B&W Furn Mfg Inc	1992-2002	
				DBA flyg Dichmn	2002	
175	7162 Washington St			Joseph Construction	1987	
				Mntn Equipment Rnt	1992	
				Newland Entrprss	1997	
176	7163 Elati			Page Missing from Directory	1988	
				Full House Cpt Svc	1993-1998	

**TABLE 5
SUMMARY OF MODERATE SITES**

ID #	Address	Site Name	Agency Listing	City Directory		Site Visit Information
				Use	Year	
177	7164 Washington St			Denver Shoji	1987	
				Custom Welding Dnvr	1992	
				Doors By Kato	1992	
				Mntn Eqp Rnt Co	1997	
178	7166 Washington St			J&L Machine	1992	
				Altech Presn Inc	1997	
				Rug Doctor	1987	
179	7168 Washington St			Fnt Rg Carpt Clng	1987	
				Prfrfd Htng&Air	2002	
				Total Vending	1987-1992	
180	7170 Washington St			Aloha Secl Serv	1997	
				Bt Communications	1997	
				Cardenas Cap Comp	1992	
181	7172 Washington St			Mstrpc Rstrtn	1997-2002	
				Dr M P Scott	1992-1997	
182	7174 Washington St			Nutorama Inc	1992-2002	
				N Denver Anmi clcn	1992-1997	
				Friendly Nut Co	1992	
				Dr Lori A Scott	1992	
				H&B Firearms Ilc	2002	

**TABLE 5
SUMMARY OF MODERATE SITES**

ID #	Address	Site Name	Agency Listing	City Directory		Site Visit Information
				Use	Year	
184	7180 Washington St			Saccomanos Villa	1967	
				Nutorama Inc	1987	
				Vexor Corp	1997-2002	
186	7184 Washington St	SUNSET AUTO BROKERS	AIRS FACILITY SYSTEM	Wiltex Ind Cng	1982	
				Sunset Auto Brkrs	1992-1997	
				Natl Rfng&Bg Mtrl	1987	
187	7188 Washington St			AIC Inc	1987	
				Zitzner Const Corp	1992-1997	
				Tommy's Creamery	1964-1967	
188	7190 Washington St			Leadbetter LG Anml	1972	
				North Dnvr Anml	1972	
				Tommys Used Car	1972-1987	
				Dr Robt A Lawrence	1972	
				Nrth Vly Electric	1977	
				M Martinez Electrc	1982	
				Natl Room Chstrct	1987	
191	7196 Washington St			Western St Roofing	1987	
				Vexor Corp	1992	
192	7202 West 116th Avenue			landscaping and auto	1998-2003	
193	7205 Mariposa			Eclipse Jantrl Inc	1988-2003	

**TABLE 5
SUMMARY OF MODERATE SITES**

ID #	Address	Site Name	Agency Listing	City Directory		Site Visit Information
				Use	Year	
194	7210 Pecos Street			Johns Sinclair	1968-1978	
195	7210 West 116th Avenue			Front Range Garage Door	2003	
196	7215 Inca			H&R Masonry	1973	
197	7230 Pecos Street			Lucky Point Drv	1964	
198	7233 West 116th Avenue			Colo Envelope	1998	
199	7295 Washington St	BOYER COFFEE CO	AIRS FACILITY SYSTEM	Boyer Coffee Co	1997-2002	
200	7380 Dakin			Jumps Concrete	2002	
201	7395 Zuni			Westmstr DST 50 S	1964	
202	7398 Dakin			MLS Excavating	1987	
203	7415b North Federal Boulevard			Ryder Truck Rental	2003	
204	7420 Pecos Street			Turnpike Chrvn Sta	1964-1983	
205	7437 North Federal Boulevard			Uhaul Dealers	1963-1973	
206	7437a North Federal Boulevard			Westminster Chev	1963-1973	
207	7440 Pecos Street			Spartan Family	1973	
				Rug Doctor Rentals	1978-1983	
208	7490 Pecos Street			Working Mans Friend	1978	

**TABLE 5
SUMMARY OF MODERATE SITES**

ID #	Address	Site Name	Agency Listing	City Directory		Site Visit Information
				Use	Year	
209	7575 West 103rd Avenue			O Connor Const	1998	
				Demofirstcom	2003	
				Paltec	2003	
210	7577 West 103rd Avenue			Mc Technology	2003	
				Myogen Inc	2003	
211	7657 West 111th Avenue			All Amer Sincdetr	2003	
212	7660 Dyer Road			D&E Construction	1998-2003	
213	7740 Lowell			Atlantis Excav inc	1993	
214	7760 Julian Street			Superior Matchbook	1964	
215	7807 West 111th Avenue			Stongate Bav China	1964-1968	
				Atlas Plumbing & Heating	1983-1998	
216	7820 King Street			R Bohle Mach Tools	1968	
217	7820 Knox Court			Improvrd Risk Mutls	1968-1973	
218	7821a Hooker Street			Hilton Refrig & Appliance	1973	
219	7830 Knox Court			Best Way Carpet Inc.	1968	
220	7831 Meade Street			Blair Dry Wall	1964-1968	
221	7840 Irving Street			Colo Thermo Rit Co	1964	
222	7850 Knox Court			E Hoffman Flr Serv	1973-1983	
223	7851 Irving Street			R&J Forming Co.	1973	

**TABLE 5
SUMMARY OF MODERATE SITES**

ID #	Address	Site Name	Agency Listing	City Directory		Site Visit Information
				Use	Year	
224	7860a Hooker Street			C.L. Heere & G Heere	1983	
225	7891 Maria Street			Aquarius Research	1998	
226	7891 Osceola Street			Emission Engineering	1993-1998	
227	7940 Irving Street			AM Meteorite Lab	1964-2003	
228	7960 Hooker Street			Keith Coates Trks	1964-1968	
229	7991 Hooker Street			Green Thumb Landsep	1973	
230	8000 King Street			CD McPherson Inc	1973	
231	8025 Raleigh Street			Als Carpet Service	1978-1993	
232	8032 Raleigh Street			Group II	1988-2003	
233	8033 Raleigh Street			Dr's offices	1978	
				Clear Crk Valley medical	1964-1978	
				Broomfield Taxi Cab	1988	
234	8035 West 120th Avenue			Geitzenauer Enterprises	1993	
				Omega Woodworking	1998	
235	8067 Raleigh Street			Straight Edge	2003	
236	8104 Turnpike Drive			Neils Tile Svc	2003	
237	8108 Turnpike Drive			R & M Resources	1988	
238	8120 Raleigh Street			KL Rutt Drilling	1973-1983	
				Betterway Pest control	1988-1993	

**TABLE 5
SUMMARY OF MODERATE SITES**

ID #	Address	Site Name	Agency Listing	City Directory		Site Visit Information
				Use	Year	
239	8128 Raleigh Street			Newfound Sound	1993	
240	8171 La Place Court			R&R Trash Removal	1968	
241	8260 Turnpike Drive			Htrfld F. Rev Prsng	1998	
242	830 Bronco			Rcky Mtn Seal&Strp	1987	
243	8391 Quigley St			CFC Contractors	1987	
244	8420 Turnpike Drive			Turbo Twin	1988	
				Garnett Landscaping	1983-1993	
				TTI	2003	Gillingham and Associates
						Country Insurance and Financial Services
						JJI Inc
245	8501 Turnpike Drive					Equity Financial Services
						Glaucoma Consultants
						Hospitality Staffing Services
						Westminister Eye Associates
						Landamerica Transnation Tile
246	8554 Wiley Circle			Abash Exterminating	1978	
247	8584 Wiley Circle			metro express	1993-2003	

**TABLE 5
SUMMARY OF MODERATE SITES**

ID #	Address	Site Name	Agency Listing	City Directory		Site Visit Information
				Use	Year	
248	8601 Sheridan Boulevard			LaBelles	1978-1983	Guitar Center
						Always 99 cents Store
						Guitar Center
						Always 99 cents Store
249	8661 Wagner Drive			Country Boy Mobile Tire	1983	
250	8685 Sheridan Boulevard			Heath Zenith Computer	1993	
251	8703 Yates Drive			Salem Technical Svc	1988	
				Tensar Earth	1988-2003	
				Alley Cat Fence	1993	
				Livestock Supply	1993	
				Plangraphics Inc	1993	
				Milstone Engy	2003	
				Intgrtd Device	2003	

**TABLE 5
SUMMARY OF MODERATE SITES**

ID #	Address	Site Name	Agency Listing	City Directory		Site Visit Information
				Use	Year	
252	8704 Yates Drive			Metric Research Inc.	1993	Sheridan Park 11
				Center Copy	2003	
				Hough Marilyn	2003	
				Ascs Inc	2003	
				Maersk	2003	
				Schmitt Chuck	2003	
				Scott Armitage PC	2003	
				Summit Mdsng	2003	
				Wanebo Dennis B	2003	
				Heath Zenith Computers	1988	Casuum Male Big and Tall
253	8725 Sheridan Boulevard					Spring Store
254	8731 Sheridan Boulevard			Square 1 Comp Syst	1993	Snappy Nails
255	8741 Sheridan Boulevard			ServiceMASTER Westminister	1983-1988	P Powerite Vitamins and Herbs
256	8743 Sheridan Boulevard			CM Electronics	1993-1998	Payday Loans
257	8747 Sheridan Boulevard			Don Felson Inc.	1983	To Go Liquors
				Speedy Printing	1993	
258	8749 Sheridan Boulevard			Frnt Rnge Fountains	1998	

**TABLE 5
SUMMARY OF MODERATE SITES**

ID #	Address	Site Name	Agency Listing	City Directory		Site Visit Information
				Use	Year	
259	8753 Yates Drive			Lischwe T J MD	2003	Sheridan Park 3
				Systems mgmt	2003	
				Shrdn park center	2003	
				CO Transportation	2003	
				Staffing solutions	2003	
				Brokers Asstnc	2003	
				Hit Cnt Mktng	2003	
				Organic Planet Co	2003	
				Johnson Julie DC	2003	
				Moody Printing & MI	2003	
				Loyd Churchill	2003	
				Asbiru Deve;p[2003	
				Lbss Inc	2003	
				Kelly Scntfc Rsrscs	2003	
				Gordon John md	2003	
Twinstar Inc	2003					
Belton Tech Inc.	2003					
Idx	2003					
Metal Construction	2003					

**TABLE 5
SUMMARY OF MODERATE SITES**

ID #	Address	Site Name	Agency Listing	City Directory		Site Visit Information
				Use	Year	
262 (continued)	8774 Yates Drive			Sales Conslt	2003	Sheridan park 1
				AED Inc	2003	
				Mile High Fence	2003	
				Town & Country Svcs	2003	
				Midwest united energy	2003	
				Hydro Gygenics	1988	
263	8787 Turnpike Drive			Codex	1988-1993	Zak Fox PEHR Attorney
				Internatl Payphone	1988	Access Venture Partners
				Myhra Ron DC	1993-2003	North American Tile
				Accdn & Dign Clhc	1993-2003	Accident Diagnostic Chiropratic Clinic
				Energx LLc	2003	Universal Lending
				Access Vntry Ptnrs	2003	
				Energx LLc	2003	
				Anthony Hthr Netmb	2003	
				CO network Stffng	2003	
				B&B Balancing	2003	
265	8890 Xavier Street			Gormley & Co	1998	
				Bench DDS	2003	
266	9111 Benton St			Wright's Dertv Msmr	1988-1998	
				sd	1992	
267	9440 Harlan Court					
268	980 West 72nd					

**TABLE 5
SUMMARY OF MODERATE SITES**

ID #	Address	Site Name	Agency Listing	City Directory		Site Visit Information
				Use	Year	
269	980 West 72nd Avenue			Garcia Carpet Clnr	1978-1983	
270	no # Table Mesa Drive			Table Mesa Texaco	1988	
271	1700 E 68TH AVE	C&C DISTRIBUTING CO	LEAKING UNDERGROUND STORAGE TANKS			
273	665 E 70TH AVE	A-PAK PRINTING INC	AIRS FACILITY SYSTEM			
		BUDGET TRANSMISSION CENTER	STATE PROGRAMS			
274	1405 W 70TH AVE	AARONS COMMERCIAL EQUIPMENT	STATE PROGRAMS			
277	1831 E 73RD AVE	FIORE CO	LEAKING UNDERGROUND STORAGE TANKS, UNDERGROUND STORAGE TANKS			
278	909 E 75TH AVE	ANDERSONS BONELESS BEEF	LEAKING UNDERGROUND STORAGE TANKS, UNDERGROUND STORAGE TANKS			
284	7581 BROADWAY	DATA TRAC PROPERTY	LEAKING UNDERGROUND STORAGE TANKS			
285	7609 CONIFER	WESTERN HILLS KWIK STOP	LEAKING UNDERGROUND STORAGE TANKS			
286	401 CORTEZ STREET	LRS AND D TRUCKING	STATE PROGRAMS			
287	7397 NORTH FEDERAL BOULEVARD	COMMERCIAL BLDG	LEAKING UNDERGROUND STORAGE TANKS			

**TABLE 5
SUMMARY OF MODERATE SITES**

ID #	Address	Site Name	Agency Listing	City Directory		Site Visit Information
				Use	Year	
290	7900 NORTH FEDERAL BOULEVARD	AREA RENT-ALL	Leaking Underground Storage Tanks			
291	7990 NORTH FEDERAL BOULEVARD	CIRCLE K #8519	LEAKING UNDERGROUND STORAGE TANKS			
294	1124 Dillon Road					Nails Executive Tans Moto Photo
295	11505 Old Wadsworth Boulevard					J+C Foundation
296	1156 Dillon Road					Colony Cleaners Premier Members Federal Credit Union Bear Naked Sports
297	11575 Old Wadsworth Boulevard					LJS Building-LJS Enterprises LJS Building-Kelly's Excavating LJS Building-C170 Concrete LJS Building-Denver Grouting
298	1171 Dillon Road					Lowes
299	1200 Dillon Road					The Home Depot
300	125 Alter Street					Lincol-Mercury
301	130 Alter Street					Sil Terhar Ford

**TABLE 5
SUMMARY OF MODERATE SITES**

ID #	Address	Site Name	Agency Listing	City Directory		Site Visit Information
				Use	Year	
302	135 Alter Street			Enhanced Images	1998-2003	Aerosuds Accessories
				Aerosuds Inc	1998-2003	
				Sill Thr. Mtrs	2003	
303	1411 Cortez Street			US Postal Serv	1977-1997	US Post Office
304	1451 Cortez Street			Diamis Printing	1982	Smoker Friendly
				Instant Ink Ctr	1982	Turnpike Liquors
				Diamis Printing	1982	Ames-Tool Supply Service
				Instant Printing	1982	Gold and Gem Exchange
				Tri-Tel Comm	1992	Paycheck-Loan
304 (continued)	1451 Cortez Street			Ames Tpng TI Syst	1992-2002	
				Brewskis Pub&Grl	2002	
305	155 Commerce Street	DICK HOWE	UNDERGROUND STORAGE TANKS, LEAKING UNDERGROUND STORAGE TANKS			East of Sweden
306	165 Commerce Street	DALCO FOUNDRY	AIRS FACILITY SYSTEM			Line and Protective Coating
307	1701 Del Norte Street					Lockhead Martin
308	1701 West 72nd Avenue					Pima Medical Center
309	175 Commerce Street					Japanese Automotive Specialists
310	185 Commerce Street					Broomfield Auto Body
311	190 Alter Street			Sil-Terhar Motors	2003	Sil Terhar
314	205 Commerce Street					Carquest Auto Parts

**TABLE 5
SUMMARY OF MODERATE SITES**

ID #	Address	Site Name	Agency Listing	City Directory		Site Visit Information
				Use	Year	
315	225 Commerce Street	BROOMFIELD CITY SHOPS	LEAKING UNDERGROUND STORAGE TANKS			Broomfield Recycling Center
317	2400 Industrial Lane	WESTERN REGION MARKETING INC	RCRA GENERATORS	IBM Corp.	1968	Broomfield Tech Center-Colorado and Santa Fe land Co
		CREATIVE CONTRACT BY D.B.S.	RCRA GENERATORS	Storage Tech Corp	1973-1978	Broomfield Tech Center-Fusion Specialists Inc
		IVION CORPORATION	RCRA GENERATORS	Wire Processing Sr	1993	Broomfield Tech Center-Facility logic
		CREATIVE CONTRACT BY D.B.S.	RCRA GENERATORS	fusion specialsts inc	1993-1998	Broomfield Tech Center-Stacy Machine and Tooling Pro Staff
		FUSION SPECIALTIES INC.	RCRA GENERATORS, SARA TITLE III, SECTION 313 (FRIS), AIRS FACILITY SYSTEM	Lead Co inc	1993	
		STORAGE TECHNOLOGY CORPORATION	RCRA GENERATORS	Aspen Electronics mfg	1998	
318	2599 West Midway Boulevard	EMERGENCY RESPONSE NOTIFICATION SYSTEM		DJS distributing	1998	
				Zytech	1998	
				Quality mfg	1998	
				westhills industries	1998	
				co & snt mn off-ice	1998	
						Sandboz

**TABLE 5
SUMMARY OF MODERATE SITES**

ID #	Address	Site Name	Agency Listing	City Directory		Site Visit Information
				Use	Year	
319	2685 Industrial Lane			manufacturing	1978-1988	IP Systems
				TeihaberMfg Corp	1983-1988	
				jona mcshining co	1998-2003	
322	2710 Baseline Road					Grease Monkey
323	2745 Industrial Lane			Wall Technologies	1993	Earth Roamor
				Advanced Welding & mfg	1998-2003	Advanced Welding Manufacturing
				Peak Precision	1998-2003	Peak Prenomi inc
				welding & manufac	1998-2003	
				kis inc	1998	
324	2770 Industrial Lane			kd Machine co	2003	
				Mondix contrl sys	1998-2003	Physicians Endonced
325	2791 Industrial Lane			Central Watering	1973-1983	Mume Metal Crafts Inc
				Brun Metal Craft inc	1988-2003	Mume Metal Crafts Inc
327	2810 Industrial Lane			lynch mtrl handling	1978-2003	Acurid by orkins
				machine tooling	1993	Lynch Metal Handling Co
332						

**TABLE 5
SUMMARY OF MODERATE SITES**

ID #	Address	Site Name	Agency Listing	City Directory		Site Visit Information
				Use	Year	
333	3001 Industrial Lane			manufacturing	2003	Rangeview Tec Center-Great Glass Galone
				Jemco Seal	2003	Rangeview Tech center-Ballet Novveru Co
						Rangeview Tec Center-Jemis Seal Corp
						Integrated Safety Services
						Rangeview Tech Center-Eclipse Engineering Inc
						Rangeview Tec Center-Performance foods inc
						Rangeview Tec Center-Air Squared manufacturing
334	3050 Industrial Lane			hicks ind	1973	Green Play-Colorful Capitol Alliance Inc
				draperies	1973	Green Play-A Quality Constructing
				fabri-drape	1973	Green Play-Active Air Inc
				Ramark	1983-1993	Green Play-Law Offices
				construction	1993-1998	Green Play-Mad Dog Enterprises Inc
337	400 Hoyt Street			air sqrd mfg inc	2003	
338	5190 Table Mesa Drive/South Boulder Road					Sandoz Texaco

**TABLE 5
SUMMARY OF MODERATE SITES**

ID #	Address	Site Name	Agency Listing	City Directory		Site Visit Information
				Use	Year	
339	5330 Manhattan West					All Digital Photo+Video Tide Coporation Law Offices ESCO Associates First Credit Corporation
340	7995 NORTH FEDERAL BOULEVARD	EXXON CO USA RAS #62556	LEAKING UNDERGROUND STORAGE TANKS			
341	8050 NORTH FEDERAL BOULEVARD	AMOCO OIL #32003	LEAKING UNDERGROUND STORAGE TANKS			
344	6990 PECOS STREET	KARLS FARM DAIRY INC	LEAKING UNDERGROUND STORAGE TANKS			
345	7000 PECOS STREET	MODERN TIRE & AUTO	LEAKING UNDERGROUND STORAGE TANKS			
347	7161 PECOS STREET	GREENBRIAR CENTER	UNDERGROUND STORAGE TANKS, LEAKING UNDERGROUND STORAGE TANKS			
352	7590 PECOS STREET	AMOCO OIL #8339 SHERRELWOOD	LEAKING UNDERGROUND STORAGE TANKS, RCRA GENERATORS			
356	2270 S 88TH STREET	STORAGE TECHNOLOGY CORP	LEAKING UNDERGROUND STORAGE TANKS	Storage Technology	1993-1998	
		ROCKY MOUNTAIN MAGNETIC STORAGE TECHNOLOGY	RCRA - TSD FACILITIES	Storage Technology	1993-1998	
360	470 E 72ND AVE	GUARD ASSOC	AIRS FACILITY SYSTEM			

**TABLE 5
SUMMARY OF MODERATE SITES**

ID #	Address	Site Name	Agency Listing	City Directory		Site Visit Information
				Use	Year	
363	1620 WEST 74TH WAY	INSTANT INK CENTERS	AIRS FACILITY SYSTEM	Instant Printing	1988-1998	Aracely's Beauty Salon
				Instant Ink Cntrs	19881998	
				Diamis Printing	1988-1993	
				Conquest Press	1998	
369	7420 WASHINGTON ST	CHESROWN COLLISION CENTER	ENFORCEMENT DOCKET, RCRA GENERATORS, AIRS FACILITY SYSTEM			
370	895 INTERLOCKEN PKWY, STE A	EVANS BIOCONTROL INC	SECTION SEVEN TRACKING SYSTEM, ENFORCEMENT DOCKET			
375	28TH & ARAPAHOE	ARAPAHOE VILLAGE	VOLUNTARY CLEANUP PROGRAM			
		VILLAGE SHOPPING CENTER	VOLUNTARY CLEANUP PROGRAM			
378	500 30TH STREET	COLORADO UNIVERSITY HEAT PLANT	AIRS FACILITY SYSTEM			
379	673 30TH STREET	PIP PRINTING #680	AIRS FACILITY SYSTEM			PP Printing
380	679 30TH STREET	WILLIAM'S VILLAGE CLEANERS	AIRS FACILITY SYSTEM, RCRA GENERATORS			Cleaners and Laundromat
381	788 30TH STREET	UNKNOWN	UNDERGROUND STORAGE TANKS			
383	2525 ARAPAHOE AVE, #D1	MCLUCKIN HARDWARE	ENFORCEMENT DOCKET			

**TABLE 5
SUMMARY OF MODERATE SITES**

ID #	Address	Site Name	Agency Listing	City Directory		Site Visit Information
				Use	Year	
384	2525 ARAPAHOE AVE	STARCHY'S CORPORATION	RCRA GENERATORS			
		MCGUCKIN HARDWARE	LEAKING UNDERGROUND STORAGE TANKS, UNDERGROUND STORAGE TANKS			
		DEPENDABLE CLEANERS #25	AIRS FACILITY SYSTEM, RCRA GENERATORS			
385	2400 BASELINE ROAD	HIGHT ENTERPRISES	UNDERGROUND STORAGE TANKS			
		BASELINE CONOCO	LEAKING UNDERGROUND STORAGE TANKS, UNDERGROUND STORAGE TANKS			
386	2690 BASELINE ROAD	AL FRESCO BOULDER	AIRS FACILITY SYSTEM			
390	325 BROADWAY	U.S. DEPARTMENT OF COMMERCE	STATE PROGRAMS			
		DEPARTMENT OF COMMERCE AKA NIST	LEAKING UNDERGROUND STORAGE TANKS			
391	2425 CANYON BLVD, SUITE 200	REMAX OF BOULDER	STATE PROGRAMS			
392	2525 CANYON BLVD	TOM LYONS TOYOTA	LEAKING UNDERGROUND STORAGE TANKS, UNDERGROUND STORAGE TANKS			

**TABLE 5
SUMMARY OF MODERATE SITES**

ID #	Address	Site Name	Agency Listing	City Directory		Site Visit Information
				Use	Year	
402	645 COMPTON ST	WYCON CONSTRUCTION CO.	UNDERGROUND STORAGE TANKS, LEAKING UNDERGROUND STORAGE TANKS			
405	11600 HWY 121	CDOT BROOMFIELD	LEAKING UNDERGROUND STORAGE TANKS			
406	525 HWY 287	EXXON CO USA RAS #63864	LEAKING UNDERGROUND STORAGE TANKS			
407	570 HWY 287	TURNPIKE CONSTRUCTION	LEAKING UNDERGROUND STORAGE TANKS			
408	425 W HWY 287	AMOCO OIL #5490	LEAKING UNDERGROUND STORAGE TANKS			
409	2100 INDUSTRIAL LANE	COSCAN COMMERCIAL PROPERTIES INC	UNDERGROUND STORAGE TANKS, LEAKING UNDERGROUND STORAGE TANKS			
		COSCAN INC	UNDERGROUND STORAGE TANKS			
410	2655 MIDWAY BLVD	GENEVA PHARMACEUTICALS	VOLUNTARY CLEANUP PROGRAM			
411	1760 WEST MIDWAY BOULEVARD	PHILLIPS 66 #27244	LEAKING UNDERGROUND STORAGE TANKS			
412	1765 WEST MIDWAY BOULEVARD	HEARTS JIFFY STOP	LEAKING UNDERGROUND STORAGE TANKS			
413	2255 S 88TH	CHARTER BHS CENTENNIAL PEAKS	LEAKING UNDERGROUND STORAGE TANKS			
		CHARTER BEHAVIORAL HEALTH SYSTEM	UNDERGROUND STORAGE TANKS			

**TABLE 5
SUMMARY OF MODERATE SITES**

ID #	Address	Site Name	Agency Listing	City Directory		Site Visit Information
				Use	Year	
414	525 US HWY 287, 525 HWY 287 BROOMFIELD C	CONOMART	LEAKING UNDERGROUND STORAGE TANKS			
415	3333 WALNUT ST	AMGEN OFFICE BUILDING	VOLUNTARY CLEANUP PROGRAM			
420	8378 SHERIDAN BOULEVARD	7-ELEVEN #27238	UNDERGROUND STORAGE TANKS			
421	605 E 70TH AVE	CONCRETE WEST INC	RCRA GENERATORS			
		KITCHEN SAVERS, INC	RCRA GENERATORS			
422	750 E 71ST AVE	WESTERN ENGINE SUPPLY INC	RCRA GENERATORS			
423	1884 FOLSOM ST	TOTAL 2621	LEAKING UNDERGROUND STORAGE TANKS			
		SHAMROCK 4057	LEAKING UNDERGROUND STORAGE TANKS			
424	55 ALTER STREET	VELIE CIRCUITS OF COLORADO INC	RCRA GENERATORS			
425	2560 BASELINE ROAD	SHELDON CLEANERS	RCRA GENERATORS			
426	2310 WEST MIDWAY BOULEVARD	SUN CHEM CORP - GPI DIV	NFRAP, RCRA GENERATORS			
427	400 MARSHALL ROAD	TARGET #1769	RCRA GENERATORS			
428	224 COMMERCE STREET	EG&G ROCKY FLATS PU&D WHSE	RCRA GENERATORS			Warehouse building

**TABLE 5
SUMMARY OF MODERATE SITES**

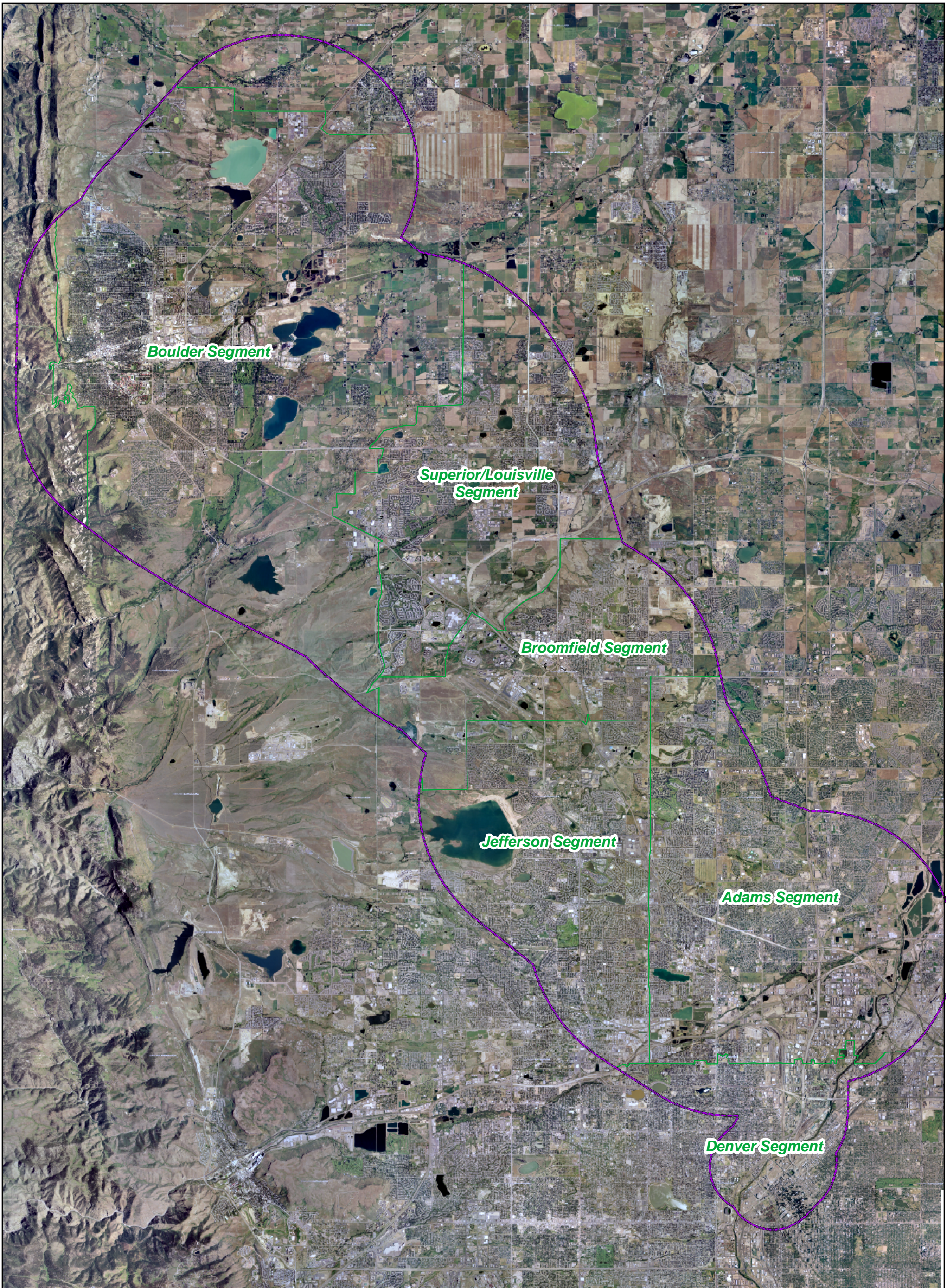
ID #	Address	Site Name	Agency Listing	City Directory		Site Visit Information
				Use	Year	
Unmappable Moderate Sites						
7	7007 West 14 th Avenue					BP Gas Station Quiznos
14	7520 Marshall Road					Colorado Department of Transportation Fragrat Matics Co First Eagle Funding World Financial Heinz and Co Marbudall for Congress Terry Miller Agency Sammons Financial Alta Staffing Matria Healthcare Wight Loss Winners Senior Tax Advisory Advanced Surface Sentirel Sales Help-U-Sell Appraisal Connection
26	8690 Wolf Circle					

**TABLE 5
SUMMARY OF MODERATE SITES**

ID #	Address	Site Name	Agency Listing	City Directory		Site Visit Information
				Use	Year	
29	Baseline Road					McDonalds
30	Broadway					Car Wash
31	Cheryvale Road					Al Way Oil (Gas Station)
32	Circle Point Road/110th Avenue					Farm
33	Del Norte Street					Car Wash
34	East 73 rd Avenue					John Elway Cheverlet
35	Jay Street					Mountain States Toyota
36	Manhattan West					App Pets VCA Animal House
37	Marshall Road					Diamond Shamrock
						Super Target
						Costco
38	Reed Street					
39	Sheridan Boulevard					Perkins Family Restaurant
40	Wadsworth Parkway					
292	1 Tape Drive					Storage Technology
293	1032 South 8 th Throughway					Coal Creeks Medical Campus
312	191 Marshall Road					Conoco
313	2 Duette Way					Hunter Douglas

**TABLE 5
SUMMARY OF MODERATE SITES**

ID #	Address	Site Name	Agency Listing	City Directory		Site Visit Information
				Use	Year	
316	2255 South 8th Throughway					Centennial Peaks Hospital
320	270 Interloken Boulevard					Vargus Property Service Inc.



**Phase 1 Environmental Site Assessment
Highway US 36 Corridor ROW
Denver to Boulder, Colorado**

0 0.45 0.9 1.8 2.7 3.6 Miles



Reference: July 2003, Aerial Air Photo, USA
Job No. 1/03-359-01.8002



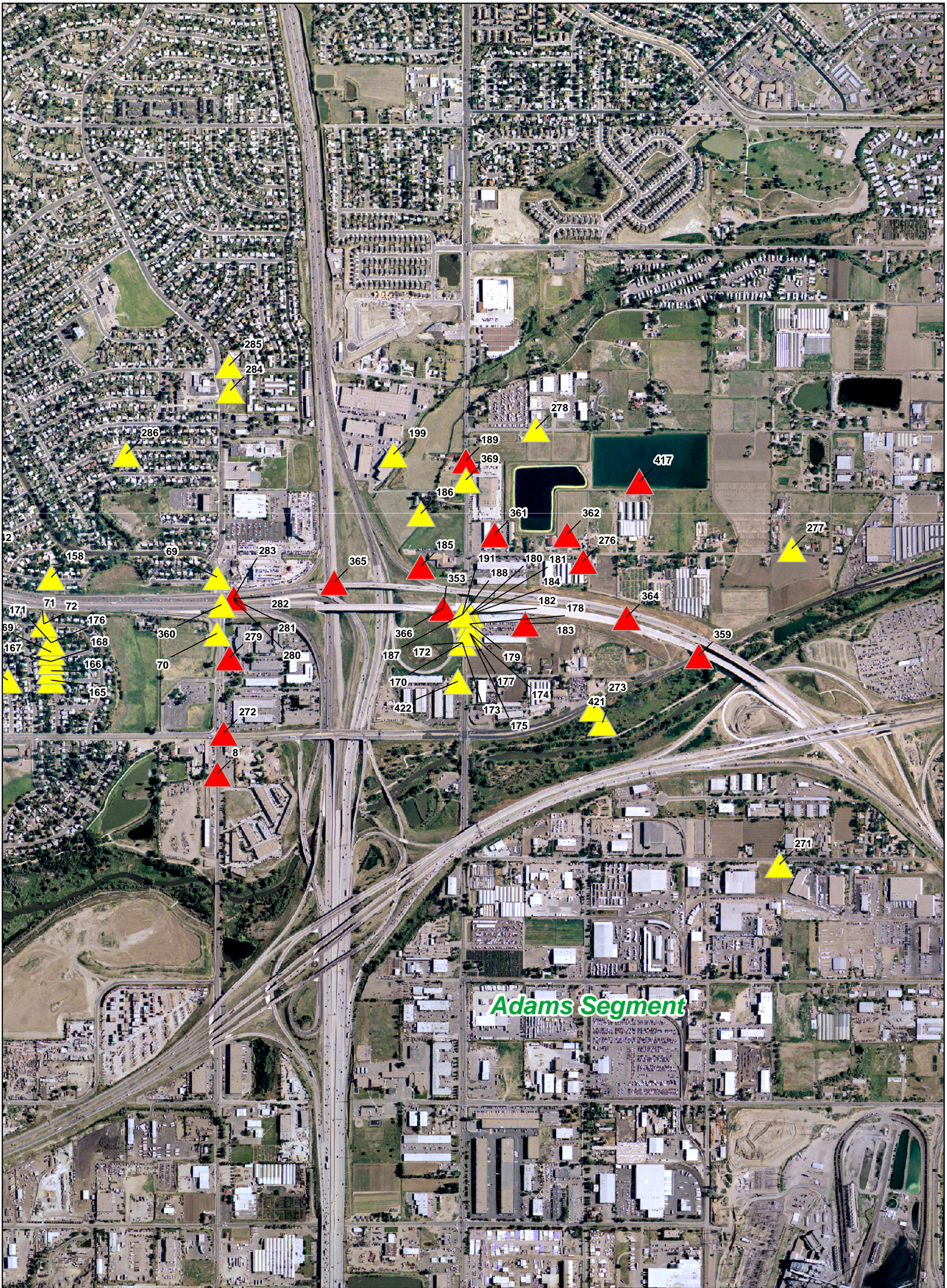
Figure 1

Site Plan

Legend

Study Area Boundary

Segment Boudaries



**Phase 1 Environmental Site Assessment
Highway US 36 Corridor ROW
Denver to Boulder, Colorado**

0 200 400 800 1,200 1,600 Feet



Reference: July 2003, Aerial Air Photo, USA
Job No. 1/03-359-01.8002



Figure 2

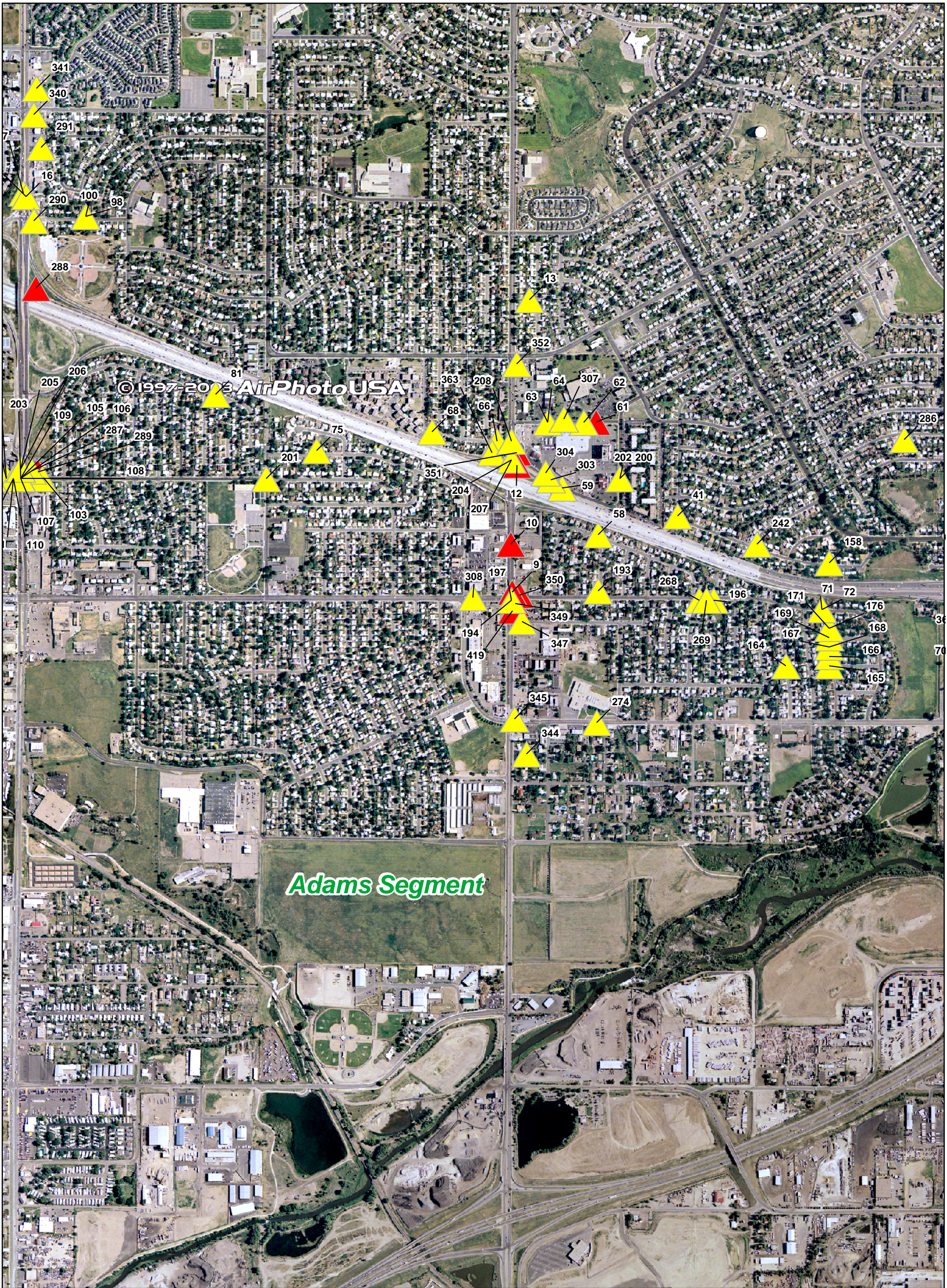
US 36 and I-25

Legend

Hazardous Materials Sites

- ▲ High
- ▲ Moderate

- ~ Segments
- BRT Stations
- Rail Stations



**Phase 1 Environmental Site Assessment
Highway US 36 Corridor ROW
Denver to Boulder, Colorado**

0 200 400 800 1,200 1,600 Feet



Reference: July 2003, Aerial Air Photo, USA
Job No. 1/03-359-01.8002



Pinyon
Environmental Engineering Resources

Figure 3

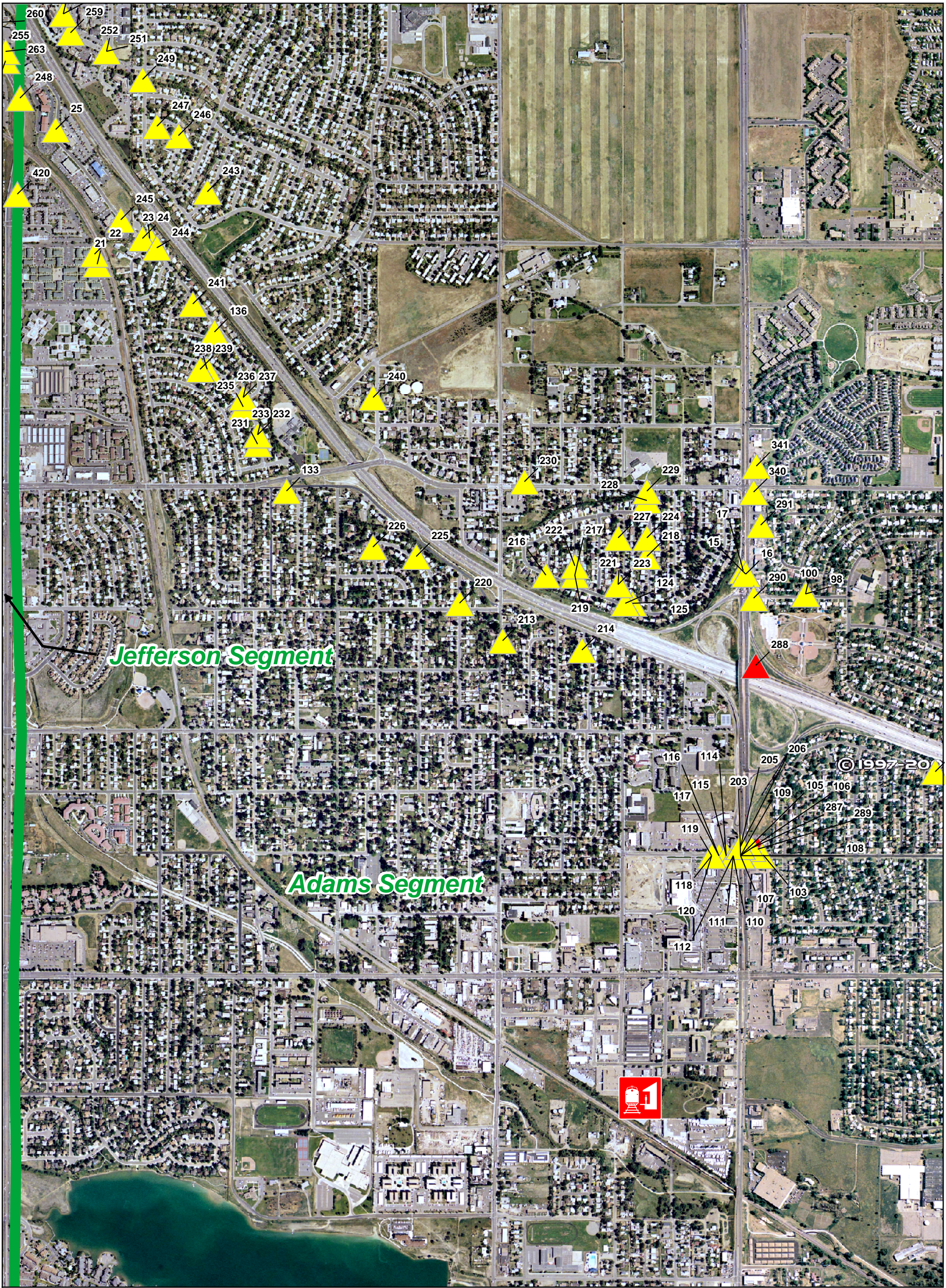
**US 36 and
Pecos Street**

Legend

Hazardous Materials Sites

- ▲ High
- ▲ Moderate

- Segments
- BRT Stations
- Rail Stations



**Phase 1 Environmental Site Assessment
Highway US 36 Corridor ROW
Denver to Boulder, Colorado**

0 200 400 800 1,200 1,600 Feet
 Reference: July 2003, Aerial Air Photo, USA
 Job No. 1/03-359-01.8002



Figure 4

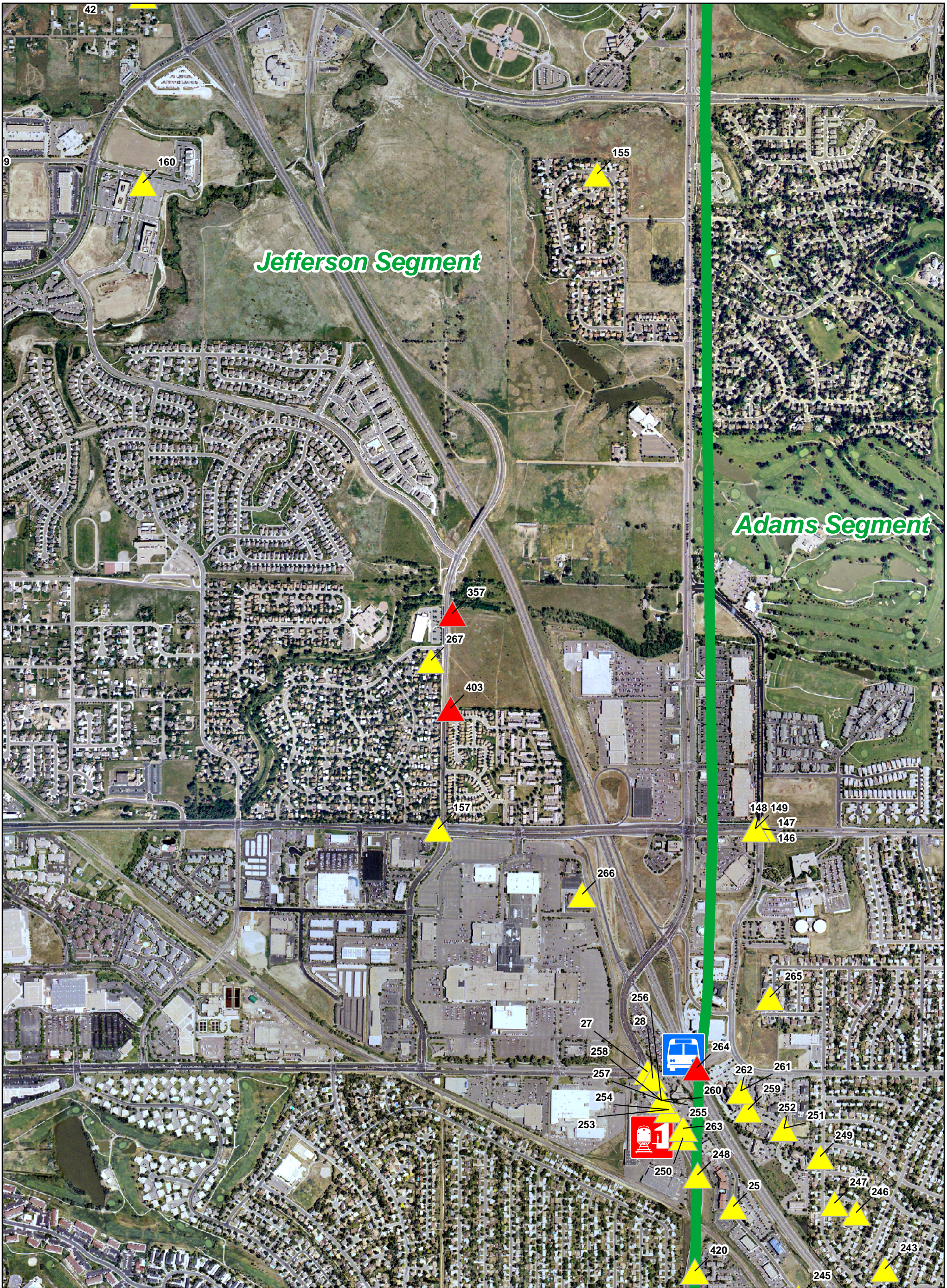
**US 36 and
Federal Boulevard**

Legend

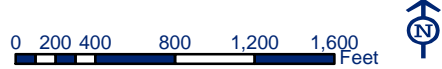
Hazardous Materials Sites

- ▲ High
- ▲ Moderate

- ~ Segments
- BRT Stations
- Rail Stations



**Phase 1 Environmental Site Assessment
Highway US 36 Corridor ROW
Denver to Boulder, Colorado**



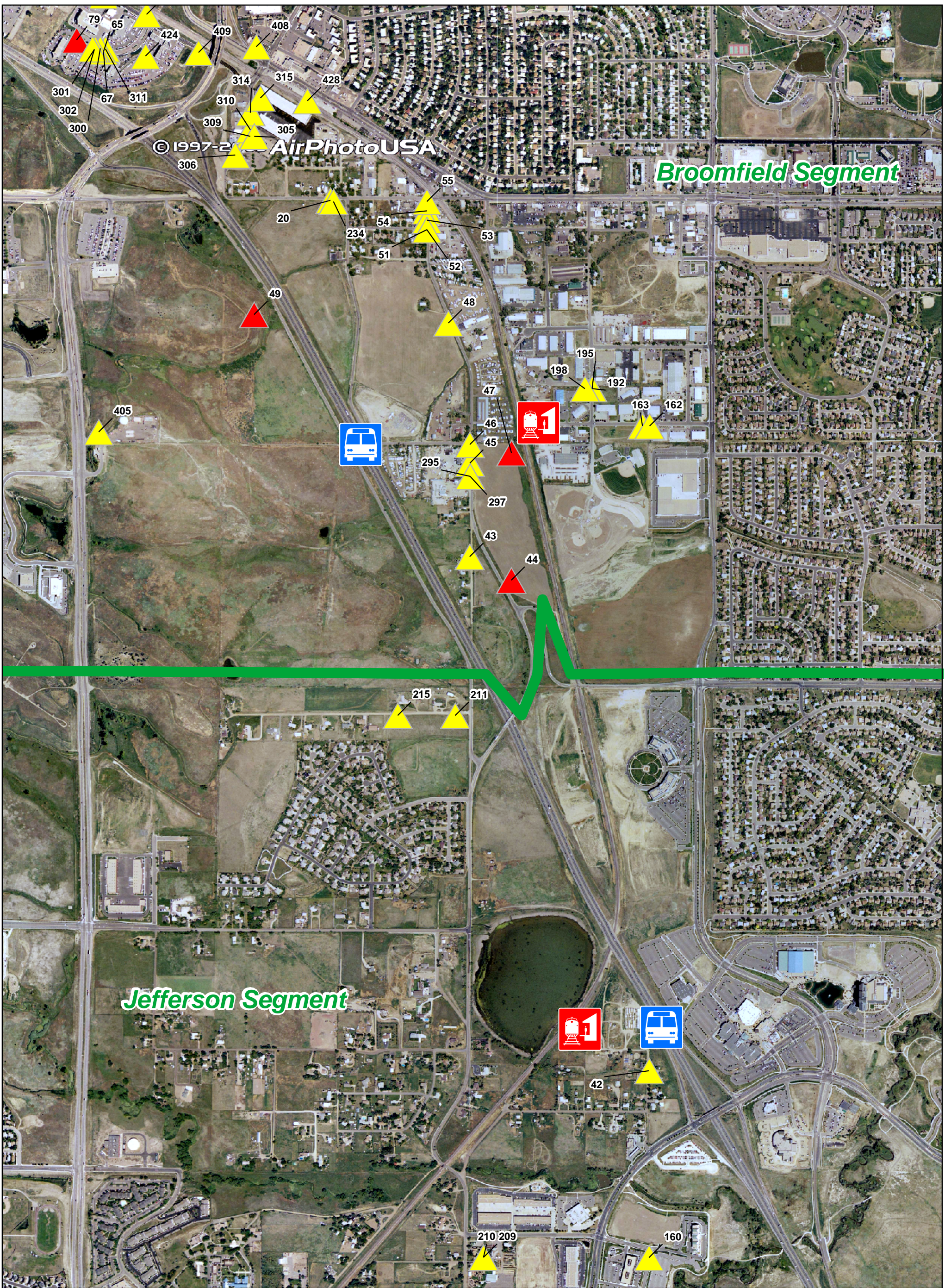
Reference: July 2003, Aerial Air Photo, USA
Job No. 1/03-359-01.8002



Figure 5 US 36 and Sheridan Boulevard

Legend

- Hazardous Materials Sites
 - ▲ High
 - ▲ Moderate
- Segments
 - Segments
- BRT Stations
 - BRT Stations
- Rail Stations
 - Rail Stations



**Phase 1 Environmental Site Assessment
Highway US 36 Corridor ROW
Denver to Boulder, Colorado**

Figure 6

**US 36 and Church
Ranch Boulevard**

Legend

Hazardous Materials Sites

-  High
-  Moderate

 Segments

 BRT Stations

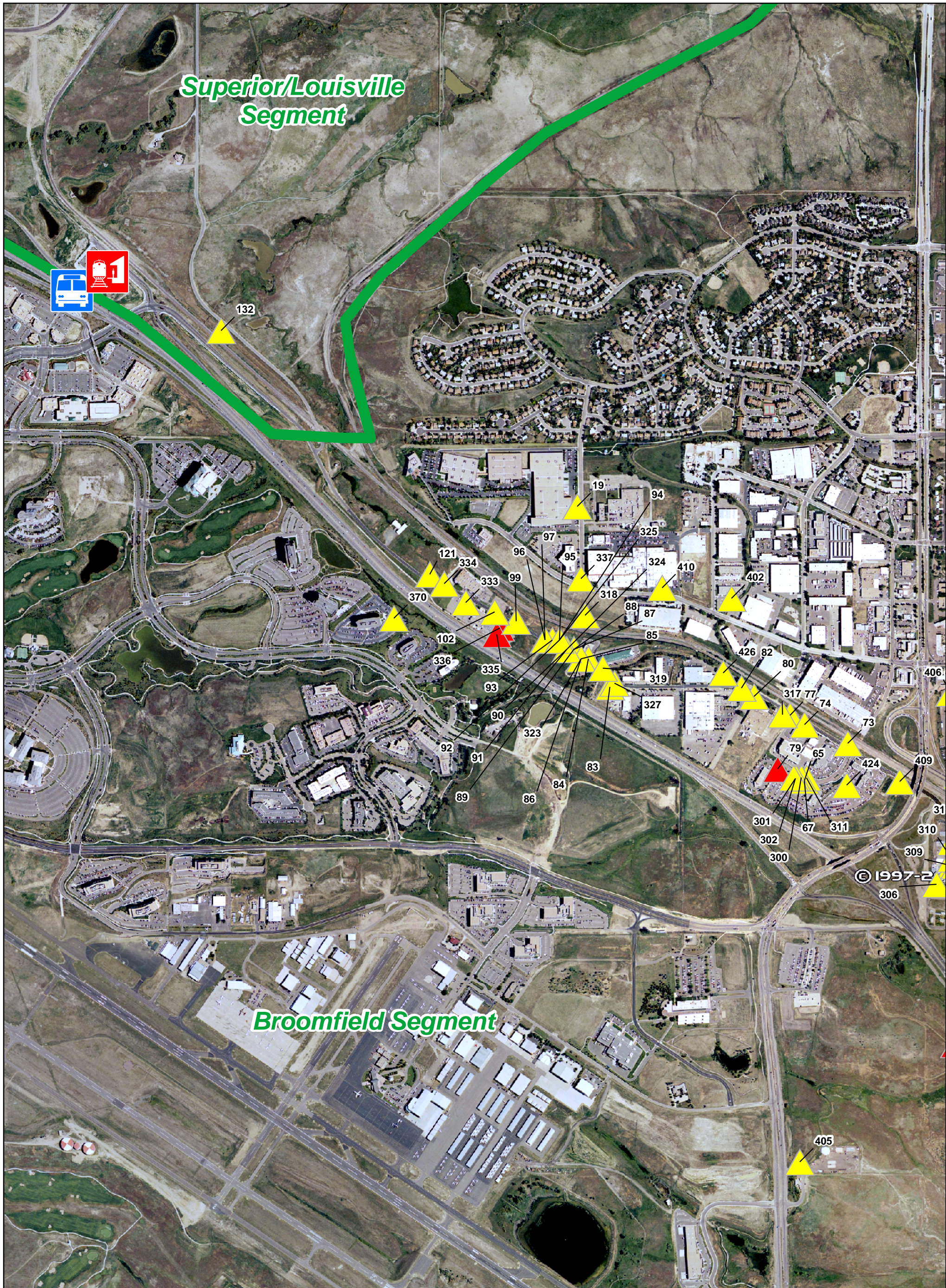
 Rail Stations

0 200 400 800 1,200 1,600 Feet



Reference: July 2003, Aerial Air Photo, USA
Job No. 1/03-359-01.8002





**Phase 1 Environmental Site Assessment
Highway US 36 Corridor ROW
Denver to Boulder, Colorado**

0 200 400 800 1,200 1,600 Feet



Reference: July 2003, Aerial Air Photo, USA
Job No. 1/03-359-01.8002



Figure 7 US 36 and Interlocken Boulevard

Legend

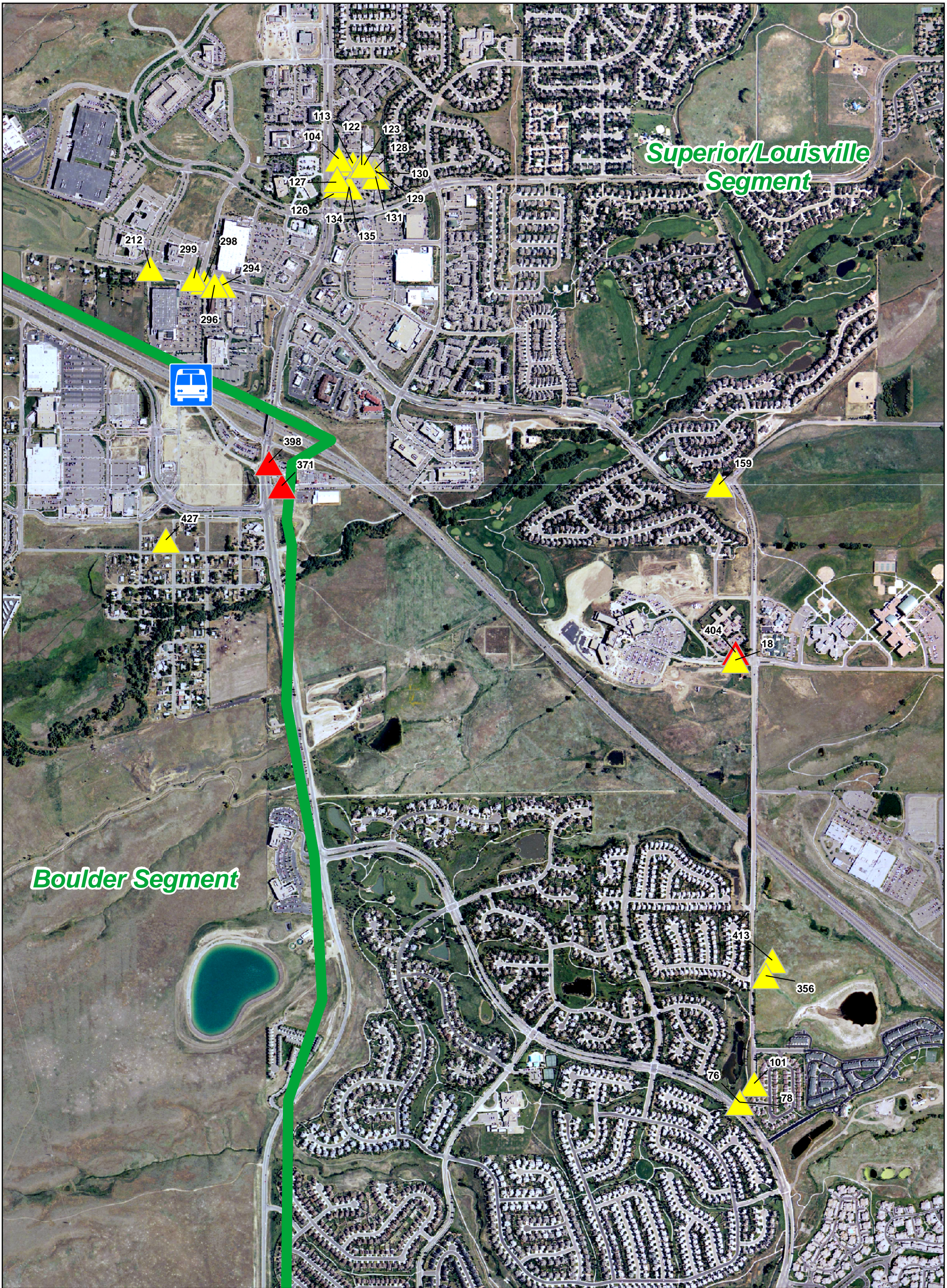
Hazardous Materials Sites

- ▲ High
- ▲ Moderate

Segments

BRT Stations

Rail Stations



**Phase 1 Environmental Site Assessment
Highway US 36 Corridor ROW
Denver to Boulder, Colorado**

0 200 400 800 1,200 1,600 Feet



Reference: July 2003, Aerial Air Photo, USA
Job No. 1/03-359-01.8002



Figure 8 US 36 and South McCaslin Boulevard

Legend

Hazardous Materials Sites

- ▲ High
- ▲ Moderate

Segments

BRT Stations

Rail Stations



**Phase 1 Environmental Site Assessment
Highway US 36 Corridor ROW
Denver to Boulder, Colorado**

0 200 400 800 1,200 1,600 Feet



Reference: July 2003, Aerial Air Photo, USA
Job No. 1/03-359-01.8002



Figure 9

**US 36 and
Marshall Road**

Legend

Hazardous Materials Sites

- High
- Moderate

Segments

BRT Stations

Rail Stations



**Phase 1 Environmental Site Assessment
Highway US 36 Corridor ROW
Denver to Boulder, Colorado**

0 200 400 800 1,200 1,600 Feet



Reference: July 2003, Aerial Air Photo, USA
Job No. 1/03-359-01.8002



Figure 10

**US 36 and
Table Mesa Drive**

Legend

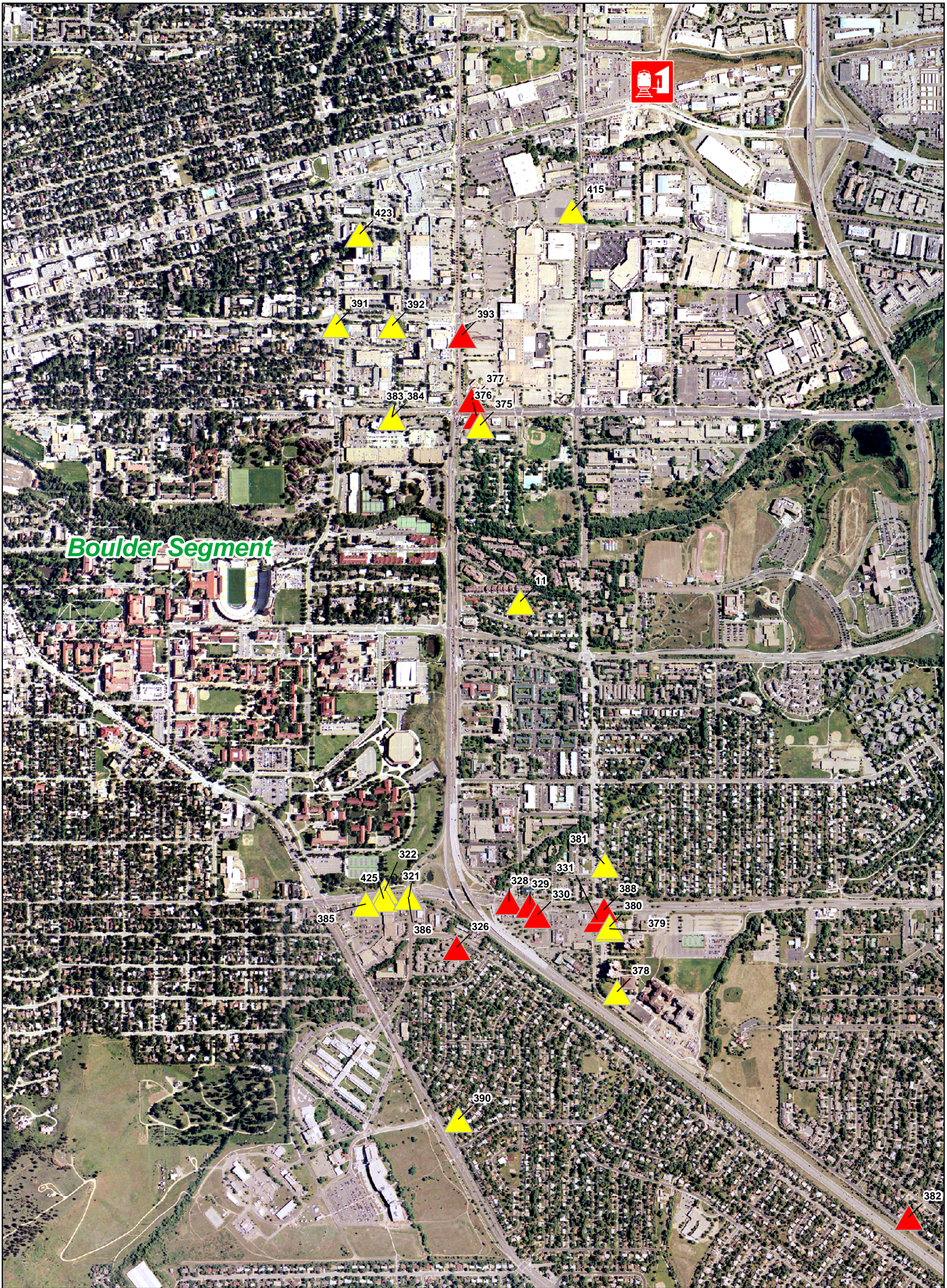
Hazardous Materials Sites

-  High
-  Moderate

 Segments

 BRT Stations

 Rail Stations



**Phase 1 Environmental Site Assessment
Highway US 36 Corridor ROW
Denver to Boulder, Colorado**

Figure 11

**US 36 and
Baseline Road**

Legend

Hazardous Materials Sites

- ▲ High
- ▲ Moderate

- ~ Segments
- BRT Stations
- Rail Stations

0 200 400 800 1,200 1,600 Feet



Reference: July 2003, Aerial Air Photo, USA
Job No. 1/03-359-01.8002



EDUCATION

B.S., Geological Engineering, Colorado School of Mines

REGISTRATIONS

Professional Engineer, Colorado, License Number 27007

Colorado OPS Registered Consultant Program, Individual Number 5131

CERTIFICATIONS

40-Hour OSHA Health & Safety

8-Hour OSHA Supervisor

Colorado Engineering Expert Witness, Number EEW23

MEMBERSHIPS

American Consulting Engineers Council of Colorado (ACEC/CECC)

Chairman, ACEC Environmental Committee

Ms. Evans has over 22 years of consulting experience, primarily in subsurface investigations and remediation projects involving hazardous waste and petroleum contamination. She has acted as project manager on all phases of these projects, from initial assessment through remedial design and implementation. Her experience includes management of projects at RCRA facilities and at CERCLA sites, including PRP support. She has extensive Phase I Environmental Site Assessment experience, and has assisted clients with regulatory compliance issues, as well as with environmental permitting and sensitive issue identification. Ms. Evans has also assisted attorneys with technical aspects of environmental litigation, and has acted as an expert witness.

Environmental Site Assessments. Ms. Evans has extensive experience in performing site assessments for property transfers. She has conducted, managed or reviewed over 1,500 site assessments throughout the nation. She is familiar with the recent ASTM standards for both Phase I Assessments and Transaction Screenings. Ms. Evans has also managed projects requiring the completion of numerous Phase I ESAs in a short period of time. The largest of these involved assessments of 55 properties in three and one-half weeks. The properties were located in five Midwestern states. For several clients, Ms. Evans has helped them in the development of a company program, which has included a standardized project process and report format.

Phase II Environmental Site Assessments. Ms. Evans has conducted numerous Phase II assessments for evaluating soil and ground-water contamination. These projects have involved volatile and semi-volatile organic compounds, pesticides and herbicides, metals, radioactive elements, and biological contaminants. She has completed all aspects of the projects, from sampling plan design and implementation through report preparation and closure. She has employed numerous sampling technologies, including multi-port sampling wells and random sampling schemes.

USTs. Ms. Evans has managed UST projects from tank removal through remediation and closure. She has conducted UST projects in Colorado, Nevada, Texas and Missouri. Specific services on these projects have included reimbursement assistance, contaminant investigations in unique settings (i.e., fractured bedrock and tidal areas), agency negotiations and compliance assessments. Ms. Evans was the client and project manager on a \$500,000 UST contract for the City and County of Denver. **RCRA.** Ms. Evans has performed corrective measure studies, developed emergency and post-closure monitoring plans, evaluated waste streams to determine if they were hazardous, and performed oversight and certification of closure. Ms. Evans has also assisted in ground-water monitoring under

post-closure permit conditions. In 2000, Ms. Evans was appointed by the Governor of Colorado to the Hazardous Waste Commission, where she continues to serve at this time.

Expert Witness Testimony. Ms. Evans has served as an expert witness on several cases. These cases have involved underground storage tank, contaminated surface water, historical site use, Class V injection wells, and explosive gas migration issues. She has assisted attorneys in the identification of key points, strengths and weaknesses of the technical aspects of the case, collection of additional information, and preparation of reports to the court. She has been recognized as an expert by the court, and has been deposed and testified as an expert witness. She is certified by the American Consulting Engineer's Council of Colorado as an Engineering Expert Witness.

Miscellaneous. Other technical experience includes agency negotiations, methane monitoring and migration studies, and the use of surface geophysics for aquifer and permafrost mapping.

PUBLICATIONS

Evans, Lauren. "In-field Processing of Time Domain Electromagnetic (TDEM) Sounding Data," Proceedings from GeoTech '86: Computer Aided Methods of Geology and Engineering, AIPG, 1986.

Hoekstra, Pieter and Lauren Evans. "Time Domain Electromagnetic (TDEM) Exploration for Characterization of Injection Zones and Salt Water Intrusion Mapping," Proceedings of the Focus Conference on Southeastern Ground Water Issues, NWWA, 1986.

Hoekstra, Pieter and Lauren Evans. "Transient Electromagnetic (TDEM) Soundings for Mapping the Interface Between Fresh Water and Saline Waters in Coastal Aquifers," Hydrological Science and Technology: Short Papers, AIH, 1987.

Mills, Theodore, Lauren Evans and Mark Blohm. "The Use of Time Domain Electromagnetic Soundings for Mapping Sea Water Intrusion in Monterey County, California: A Case History," presented at the NWWA Symposium in Las Vegas, Nevada, May, 1987.

Mills, Theodore, Peter Hoekstra, Mark Blohm, and Lauren Evans. "Time Domain Electromagnetic Soundings for Mapping Sea-Water Intrusion in Monterey County, California," Ground Water, November-December, 1988.

EDUCATION

BA, Geology, Catawba College

MS, Geology, Arizona State University

REGISTRATIONS

Professional Geologist, Wyoming and Tennessee

Colorado OPS Registered Consultant Program, Individual Number 5108

CERTIFICATIONS

40-Hour OSHA Health & Safety

8-Hour OSHA Supervisor

Certified Geologist, American Institute of Professional Geologists

USEPA Accredited Asbestos Inspector

Certified Lead-based Paint Inspector and Risk Assessor, State of Colorado

Certified in the use of an XFR spectrum analyzer, State of Colorado

First Aid and CPR

Mr. Pope has more than 25 years of professional experience in environmental consulting and engineering, petroleum and mining geology, and geotechnical and geohazard studies throughout the United States. His project responsibilities range from work plan and budget preparation through field work, reporting, and agency negotiation. Mr. Pope has completed projects at proposed low-level radioactive waste depositories, chemical waste sites, oil and gas production and processing facilities, electric power plants, steel mills, chemical processing plants, solid waste landfills, dry cleaning facilities, airport facilities, and federal weapons facilities.

Asbestos/Lead-Based Paint/Radon Surveys. Mr. Pope has completed numerous comprehensive asbestos surveys throughout Colorado and in adjoining states, as well as California. He has performed lead-based paint and radon surveys in the Colorado Front Range and the Rocky Mountain area. These projects included detailed investigations and risk assessments of lead in soils, lead containing dust, and lead-based paint surfaces in multiple residences in Leadville, Colorado. Mr. Pope completed lead-based paint surveys and provided risk analysis for the Buena Vista Correctional in Buena Vista, Colorado.

Phase I Environmental Site Assessments. Mr. Pope has completed more than 700 Phase I Site Assessments in the Midwest and the western United States, including Alaska. Clients have included banks, oil companies, major insurance companies, investments companies, and governmental agencies such as the U.S. Postal Service and the General Service Administration.

Phase II Environmental Site Assessments. Mr. Pope has completed numerous Phase II investigations throughout the western United States including Colorado, Utah, Wyoming, Kansas, and Nebraska. Contaminants of concern have included volatile and semi-volatile compounds, chlorinated solvents, explosive compounds, heavy metals, herbicides, pesticides, radioactive elements, mine tailing waste products, biological waste and contaminants.

Wetlands. Mr. Pope has assisted on projects where wetlands issues were of principal concern for site development. Projects have included wetlands studies for proposed oil and gas development, commercial and residential properties, proposed state-level radioactive waste depositories, and mining development.

RCRA. Mr. Pope has assisted in the evaluation of former dry cleaners, metal processing and fabrication facilities, and maintenance facilities where chlorinated solvents have been discharged to the surface soils, subsurface soils, and ground-water. He managed projects from the initial Phase I investigation to Phase III remediation and project close out. Mr. Pope assisted in efforts to determine remediation alternatives, and developed monitoring plans.

UST/ASTs. Mr. Pope has completed all aspects of UST projects including tank removal, contaminant delineation, project oversight and construction management, site remediation, and site closure. He is also experienced in the Colorado Division of Oil and Public Safety Section's Reasonable Cost Guidelines and Risk Based Corrective Action (RBCA) analysis of facilities. He has worked on UST/AST projects in Colorado, Wyoming, Kansas, Nebraska, Arizona, California, Utah, and New Mexico. He has been project manager for facilities owned by Denver Public Schools, Denver Housing Authority, Pueblo Memorial Airport, U.S. Postal Service, and numerous oil companies. Additional projects have included detailed investigations and remediation of bulk fuel farm for major oil company and remediation of retail gasoline stations throughout Colorado and New Mexico. Mr. Pope has been involved with the Stapleton Redevelopment Project -Pipeline and Hydrant removal and Soil and Groundwater remediation of Concourses A, B, C, and D and outlying bulk fuel farm for the former airport.

Indoor Air Quality. Mr. Pope has performed air quality surveys in various facilities including banks, office buildings, government building, medical buildings, and private residences. The surveys included mold and bacteria investigations. He has completed project requiring permitting of boilers and heating units regulated under the Air Pollution Emission Notification program for the State of Colorado.

Subsurface Investigations. Mr. Pope has extensive experience in drilling projects in the western United States, including: well completions, geologic interpretations, electric and geophysical logging, lithologic and mineral descriptions, and sampling. He has supervised and completed investigations using truck-mounted auger systems, Geoprobe, down-hole hammers, reverse circulation, and larger stationary drill rigs. He is versed in soil descriptions based upon both USGS criteria and the Unified Soil Classification System. Mr. Pope has assisted in the abandonment of oil, gas, and water wells for developers and municipalities. He has also assisted in the evaluation of domestic water wells impacted by oil and gas operations and ground-water impact caused by landfill operations and facilities that threaten and dispose of liquid hazardous waste. Mr. Pope has performed soil gas vapor studies in Colorado and California.

Hazardous Material Inventories and Investigations. Mr. Pope has performed numerous hazardous material inventories for both private and municipal clients. These projects included the mapping of more than 100 facilities, identification of hazardous materials, and a detailed inventory of hazardous materials present at each facility. The information was entered into a database and submitted to the client as part of the Hazardous Materials Inventory Statement (HMIS) or Product Storage Statement to meet all Uniform Fire Code, Uniform Building Code, and National Fire Protection Association requirements.

Oil and Gas Exploration and Production. Mr. Pope has more than 10 years' experience in the exploration and production of oil and gas industry. He has completed projects throughout the western United States including Colorado, Wyoming, North and South Dakota, Montana, New Mexico, and

Utah. Projects were also completed in California and Alaska, and Canada. He was the site geologist responsible for the discovery of oil and gas fields that added to the reserves of major and independent oil companies. He has aided in the completion of wells drilled to 12,000 to 15,000 feet below ground surface and in the abandonment of both oil and gas wells drilled in the western U.S.

Geomorphology. Mr. Pope has experience studying geomorphologic processes throughout the United States, specifically related to river terraces and flood plain mapping the western U.S. and Alaska. He has completed extensive studies of glacial and pre-glacial environments through the U.S. and Alaska. Mr. Pope completed the project using detailed aerial photographic analysis and detailed surface mapping.

Mineral Exploration. Mr. Pope has completed exploration projects in the western U.S. and Alaska. He has explored for precious metal deposits such as gold and silver and for other metals such as copper and nickel. He completed detail mapping and drilling projects for exploration and mining companies and is familiar with all phases of mineral exploration.

EDUCATION

BS, Hydrogeology,
Western Michigan Uni-
versity

CERTIFICATIONS

40-Hour OSHA Health &
Safety

EPA AHERA Asbestos
Building Inspector

First Aid and CPR

TRAINING

"Risk-Based Environ-
mental Site
Assessments," ASTM
and Environmental
Database Resources

"Environmental Geo-
physics Field-Camp,"
Western Michigan Uni-
versity

Mr. Pattemore has more than six years of environmental consulting experience. Mr. Pattemore's experience includes Phase I and Phase II environmental site assessments, soil and ground-water investigations, underground storage tank removals, project management of in-situ soil and ground-water remediation, risk-based corrective action assessments and regulatory compliance.

Site Investigations. Mr. Pattemore has experience in conducting subsurface investigations of soil and ground water, including hollow stem auger drilling, direct-push drilling technologies and monitoring well construction. In addition, he has experience using geophysical methods including; seismic refraction, magnetic, electromagnetic and electrical resistivity. Mr. Pattemore has conducted slug tests and pumping tests, along with subsequent data evaluation, to determine hydraulic conductivity parameters. Mr. Pattemore has conducted site assessments and closures under the Illinois Tiered Approach to Cleanup Objectives (TACO) Program, the EPA Brownfields Program, and the Colorado Leaking Underground Storage Tank (UST) Program.

Property Transfer Assessments. Mr. Pattemore has performed more than 100 Phase I environmental site assessments of agricultural, commercial and industrial properties in Illinois, Indiana and Colorado. Specific tasks have included site reconnaissance and historical property research.

Remediation. Mr. Pattemore has served as field project manager for various in-situ soil and ground-water remediation projects. These projects involved the treatment of chlorinated solvents and petroleum products. He has over-seen chemical oxidation pilot tests and projects, and is familiar with the injection processes and chemical reactions used to remediate contaminated soil and ground-water media with this technology. In addition, Mr. Pattemore has worked on remedial projects in the Greater Chicago area involving soil excavation, SVE, air sparging, bioremediation, and Oxygen Release Compound (ORC®) applications.

Regulatory Compliance. Mr. Pattemore has worked with farmers in Southwestern Michigan to assure compliance with SARA Title III and Michigan Right-to-Farm regulations. In addition, he administered a grant-based government program on a local level to mitigate groundwater contamination caused by agricultural land uses, and participated in Wellhead Protection Programs involving local municipalities.

EDUCATION

B.S. Geological Sciences, University of Washington, 1979

M.S. Geological Sciences, Mackay School of Mines, University of Nevada-Reno, 1987

M.S. Environmental Policy and Management, University College at University of Denver, pending Spring 2004

TRAINING

NEPA and Transportation Decision Making, FHWA, National Highway Institute

Shiple & Associates:
Applying the NEPA Process, 1990
Managing the NEPA Process, 1991
Executive Overview of the NEPA Process, 1995

MEMBERSHIPS

Rocky Mountain Chapter of the National Association of Environmental Professionals

American Planning Association

Colorado Mining Association

Ms. Bosma has more than 17 years of experience managing and conducting National Environmental Policy Act (NEPA) and other project permitting, regulatory analysis, site compliance, planning, and related environmental project work. She has worked in private industry, federal land management agencies, for consulting firms, and as an independent consultant. This experience has given her an excellent working knowledge of the many environmental regulations that apply to project development, natural resource management, and other aspects of environmental project permitting and compliance.

National Environmental Policy Act (NEPA). Ms. Bosma has prepared numerous NEPA documents for a variety of projects throughout the Western U.S. She has managed and prepared Environmental Impact Statements (EISs), Environmental Assessments (EAs), Categorical Exclusions (CEs), and other clearances required under NEPA. Projects she has worked on include several highway development projects in Colorado; open pit and underground mining operations in Elko County, Nevada, Teller County, Colorado, and elsewhere; mineral exploration and drilling projects on Forest Service and BLM lands in Nevada, Oregon, California, and Idaho; timber sales in roadless areas in Idaho; power plant and transmission line project in Arizona; land exchange projects in Nevada and Colorado; and numerous other projects. Ms. Bosma has extensive experience and in-depth understanding in all aspects of the NEPA process, including cumulative effects assessment, public participation and agency involvement, legal sufficiency review, and relationship of NEPA to other environmental regulations. In addition to NEPA assessment, Ms. Bosma prepared an Environmental Impact Assessment to meet World Bank and host country requirements for a large proposed mine in the South Pacific.

Environmental Permitting and Approvals. Ms. Bosma has prepared operating, monitoring, mitigation and reclamation plans, plan amendments, permit applications, and obtained permits and approvals required under other environmental and resource management regulations, including:

- Individual and Nationwide Wetlands permits from the U.S. COE;
- Endangered Species consultation and clearances from USFWS;
- Archeological and Historic Resource clearances from SHPO;
- NPDES, Stormwater, Underground Injection Control, 401 Water Quality permits, and other permits and approvals that relate to water resources;
- Reclamation permits, reclamation bonding and bond release.

Ms. Bosma has also conducted regulatory analysis and due diligence on a variety of projects to ensure their compliance with all pertinent regulations.

EDUCATION

BA, Environmental Studies, Connecticut College

CERTIFICATIONS

40-hour Hazardous Waste Site Safety

EPA AHERA Asbestos Building Inspector

Colorado Certified Asbestos Inspector No. 12211

First Aid and CPR

MEMBERSHIPS

Colorado Ground-Water Association

American Water Resources Association

Rocky Mountain Association of Environmental Professionals

Mr. Epstein has two years of educational and work experience in environmental sciences. His course work includes hydrology, geology, terrestrial and wetland ecosystems, international environmental cooperation, and geologic hazards. Most recently he has worked for the U.S. Environmental Protection Agency (EPA) at the New England Regional Laboratory in North Chelmsford, Massachusetts.

Phase II Environmental Site Assessments. Mr. Epstein has performed numerous Phase II investigations. His work includes investigations at former landfills, dry cleaners, gas stations, and other commercial properties.

Surface Water Quality. Mr. Epstein performed water sampling for the Clean Charles 2005 Initiative and completed fieldwork for the New England Wadeable Streams Project. Both are EPA projects. He also analyzed samples and created and updated Standard Operating Procedures and Quality Assessment Protocol Plans for the EPA.

Wetlands. Mr. Epstein used transects to study the flora in two areas of the Barn Island Wildlife Preserve, Connecticut, and researched the flora and disturbances in the area.

Air Monitoring. For two months, Mr. Epstein performed air monitoring for worker health and safety on a project in downtown Denver.

EDUCATION

Course work
Red Rocks
Community College

CERTIFICATIONS

First Aid and CPR

MEMBERSHIPS

American Industrial
Hygiene Association
Rocky Mountain
Section

TRAINING

8-hour Toxic Mold
Symposium, American
Council of Engineering
Companies of
Colorado

*Handling Mold
Sensibly*, Professional
Investigative Engineers

*Guidelines for the
Assessment of Micro-
biological Contamina-
tion in Indoor Environ-
ments*, American
Industrial Hygiene
Association

*Managing Changes
While Maintaining and
Building Relationships*,
American Council of
Engineering Companies
of Colorado

Initiation of the Project
American Council of
Engineering Companies
of Colorado

Ms. Sikorski has eight years of experience in environmental services administration. Her experience includes data research, data management, field investigations, and sampling in support of environmental site assessments, environmental impact statements, and hazardous materials investigation and remediation. She also has experience in drafting, mapping and information handling.

Bioaerosol/Mold Surveys. Ms. Sikorski has conducted over 50 surveys for bioaerosols using both viable and non-viable spore sampling methods, as well as bulk sampling. She has developed field investigation data forms, developed sampling plans, and coordinated sampling with analytical laboratories. Her experience also includes developing a reporting process model for molds.

Project Management. Ms. Sikorski has managed numerous projects from inception through completion. Her project experience includes working with UST investigations and remediation, environmental site assessments, environmental impact statements, and asbestos/radon/lead-based paint surveys. She has developed skills and processes for tracking budgets and ensuring that client needs are met.

Environmental Site Assessments. Ms. Sikorski has assisted financial institutions with the assessment and reporting of environmental risks associated with property transactions. Ms. Sikorski has conducted more than 800 *Infoscreens*, which include file reviews and directory searches. She has completed and transaction screens in accordance with ASTM standards. Ms. Sikorski has also evaluated potential radiation risk.

Data Management. Ms. Sikorski has excellent skills in electronic transfer and management of data. She has managed data for projects using document coding, database tracking and designed database systems for the management of large data files. Ms. Sikorski developed an Access database to track information gathered through *Infoscreens* used in property transactions.

Miscellaneous. Other technical experience includes wastewater sampling, CADD and graphic design.

ENVIRONMENTAL RECORD SEARCH

for the site

SEGMENT 1: SR224 TO SHERIDAN

US HWY 36 CORRIDOR CO

performed for

PINYON ENVIRONMENTAL

03-05-2004

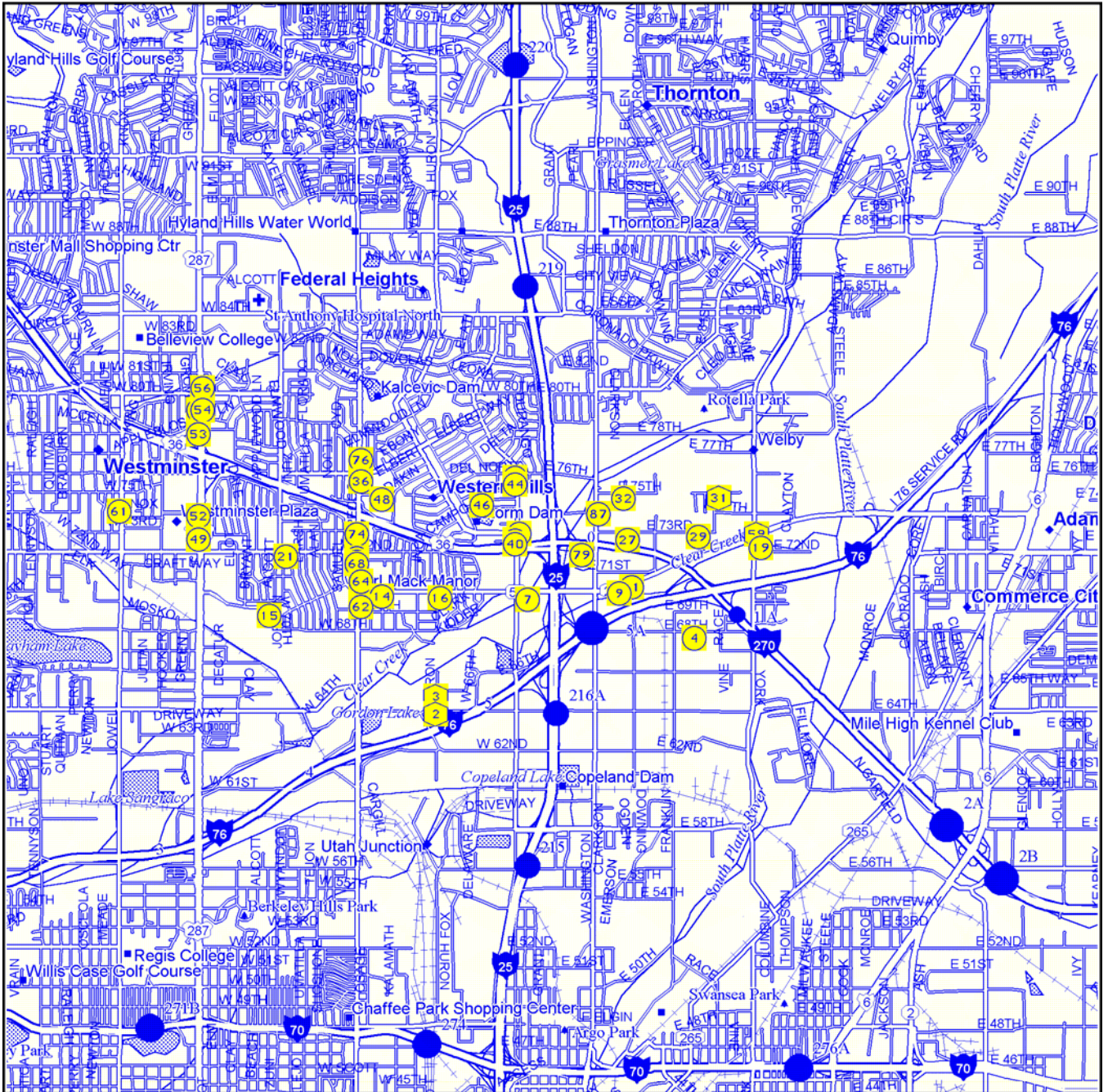
INTRODUCTION

This document, prepared on the request of PINYON ENVIRONMENTAL, reports the findings of BBL's investigation of environmental concerns in the vicinity of Us Hwy 36 Corridor CO. It is divided in the following segments:

- **Map** - showing the location of the identified sites relative to the subject site.
- **Summary** - listing the identified sites by street names.
- **Final Report** - describing the sources investigated and the resulting findings:

Environmental Concerns	Page	Search Dist	Site	< 1/8	1/8-1/4	1/4-1/2	1/2-1/1	area	un kwn	total
National Priority List	1	1 mile								
CERCLIS	1	1/2 mile								
NFRAP	1	1/4 mile								
Federal Facilities	2	1/2 mile								
Emergency Response Notification System	2	1/4 mile		5	3				4	12
Hazardous Material Incident Report System	5	subject								
Site Enforcement Tracking System	5	1/2 mile							2	2
Enforcement Docket (DOCKET/CDETS)	10	1/4 mile		1						1
C-Docket	10	1/4 mile								
RCRA Violators List	10	1 mile					1			1
RCRA - TSD Facilities	10	1 mile					1			1
Uranium Mill Tailings Remedial Action Program	11	1 mile								
Voluntary Cleanup Program	11	1/2 mile								
Historical Landfill List	11	1 mile					4			4
Leaking Underground Storage Tanks	12	1/2 mile		15	5	11				31
Solid Waste Disposal and Processing Facilities	18	1 mile					1			1
State Programs	18	1/2 mile		1	1	1	1			4
Environmental Concern References				22	9	12	8		6	57
Environmental Concern Sites				22	9	12	7		6	56
Operating Permits										
RCRA Generators	19	1/4 mile		21	4	1			1	27
SARA Title III, section 313 (TRIS)	24	1/4 mile			1					1
Nuclear Regulatory Commission Licensees	24	1/4 mile								
PCB Waste Handlers Database	25	1/4 mile								
Permit Compliance System (PCS)	25	1/4 mile								
AIRS Facility System (AFS)	25	1/4 mile		20	4	1			1	26
Section Seven Tracking System	29	1/4 mile								
FIFRA/TSCA tracking system	29	1/4 mile		2						2
Federal Facilities Information System (FFIS)	30	1/4 mile								
Chemicals in Commerce Information System	30	1/4 mile								
FINDS EPA Facility Index System	30	1/4 mile								
Underground Storage Tanks	30	1/4 mile		17	7	3				27
Aboveground Storage Tanks	34	1/4 mile		2						2
Gas&Oil Wells and Facilities	35	1/2 mile								
Operating Permits References				62	16	5			2	85
Operating Permits Sites				35	11	4			2	52
Total References				84	25	17	8		8	142
Total Sites				57	20	16	7		8	108

* The classification by distance takes into consideration physical property sizes by assuming a standard size.

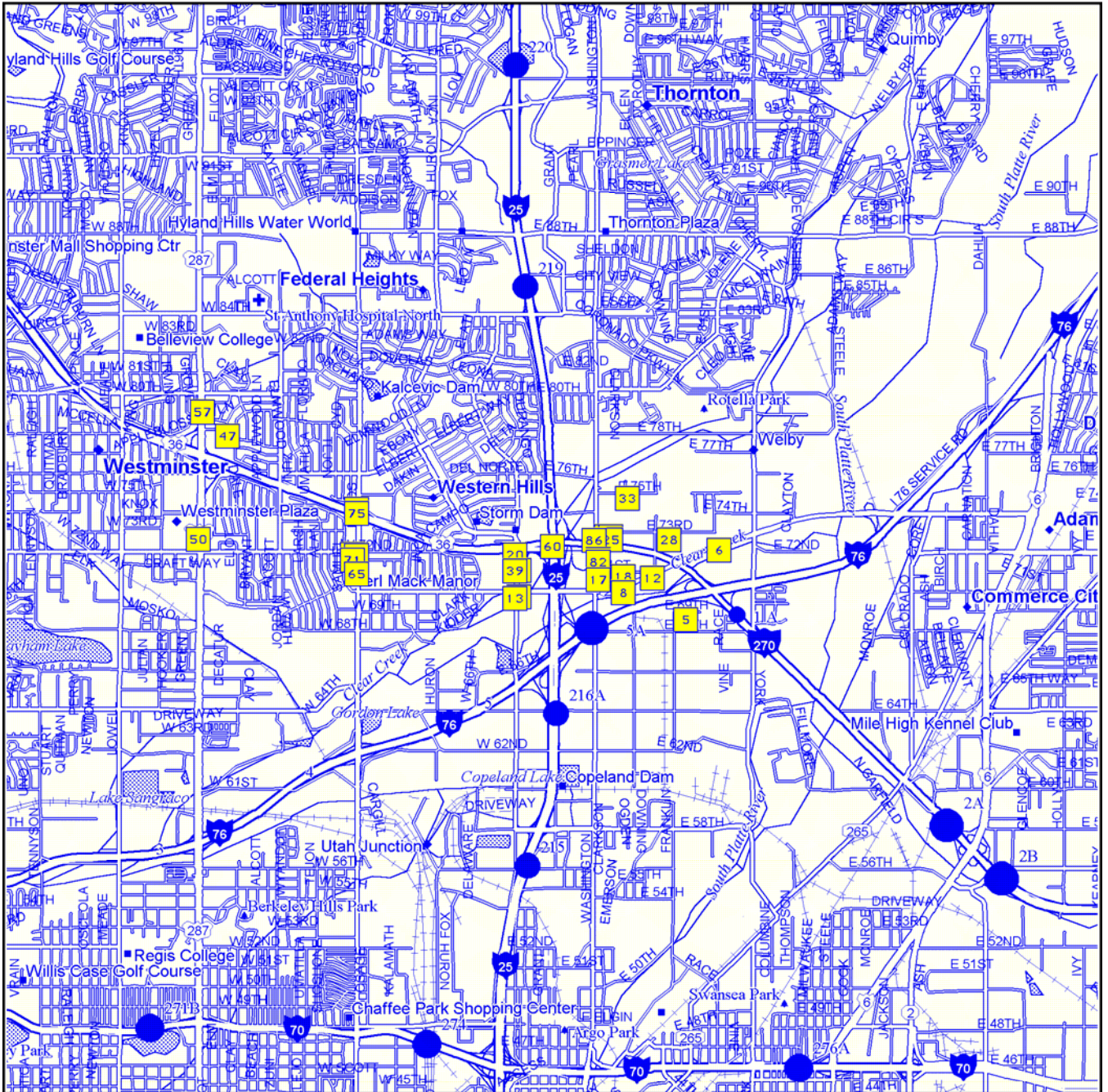


.45 inches to 1/2 mile (the circles do not include any buffer zone)



- ◻ ENVIRONMENTAL CONCERNS - HIGH PRIORITY
- ENVIRONMENTAL CONCERNS
- ENVIRONMENTAL CONCERNS - WITH A 'NO FURTHER ACTION' STATUS'
- OPERATING PERMITS ONLY
- ⊞ WATER WELLS
- ⊞ OIL&GAS WELLS

APPROXIMATE LOCATION OF IDENTIFIED SITES WITH KNOWN ENVIRONMENTAL CONCERNS IN THE VICINITY AT IIS HWY 36 CORRIDOR



.45 inches to 1/2 mile (the circles do not include any buffer zone)



- ◻ ENVIRONMENTAL CONCERNS - HIGH PRIORITY
- ENVIRONMENTAL CONCERNS
- ENVIRONMENTAL CONCERNS - WITH A 'NO FURTHER ACTION' STATUS'
- OPERATING PERMITS ONLY
- ⊞ WATER WELLS
- ⊞ OIL&GAS WELLS

APPROXIMATE LOCATION OF IDENTIFIED SITES WITH OPERATING PERMITS ONLY IN THE VICINITY AT IIS HWY 36 CORRIDOR

- | | | |
|-----|--------------------------------|--------------------------------|
| 2. | 64TH & HURON, CLASS C | COLORADO KENWORTH, INC. |
| 3. | SIEGRIST-CLEANFILL, CLASS O | CONTINENTAL BAKERY |
| 4. | C&C DISTRIBUTING CO | JOHN CHARLES SHAKE |
| 5. | METAL TREATING & RESEARCH CO | WASHINGTON ST AUTO SALVAGE |
| 6. | UNIQUE AUTOMOTIVE SERVICE CENT | HOBBS TRAILERS |
| 7. | JOE BRONCUCIA SAND & GRAVEL | PSCO CONST BAG HOUSE S02 EMISS |
| 8. | LEWCOR INCORPORATED DBA SIR SP | |
| 9. | FAUSTSON TOOL & DIE COMPANY | |
| 10. | CONCRETE WEST INC | |
| 11. | A-PAK PRINTING INC | |
| 12. | NATIONAL TRANSMISSION | |
| 13. | AAA AUTO BODY | |
| 14. | AARONS COMMERCIAL EQUIPMENT | |
| 15. | SUNDSTRAND AVIATION | |
| 16. | PUBLIC SERVICE OF COLORADO | |
| 17. | WESTERN ENGINE SUPPLY INC | |
| 18. | MARRONE TRUCKING CO. | |
| 19. | WILDLIFE PIT II | |
| 20. | GUARD ASSOC | |
| 21. | SHAMROCK 656 | |
| 22. | OUTLAW AUTO BODY | |
| 23. | CUSTOM MILLWORK SPECIALTIES | |
| 24. | TRUSTILE DOORS INC. | |
| 25. | OUTLAW AUTOBODY INCORPORATED | |
| 26. | ALLGOOD ELECTRIC MOTORS | |
| 27. | RF AUTO DESIGNS | |
| 28. | CTR GREENHOUSE INC | |
| 29. | FIORE CO | |
| 30. | INSTANT INK CENTERS | |
| 31. | BIJOU-CLEANFILL, CLASS O | |
| 32. | ANDERSON BONELESS BEEF | |
| 33. | SWISS FOODS INCORPORATED DBA C | |
| 34. | 88TH & SHERETON | |
| 35. | ON TO THE STREET AND ENTERED A | |
| 36. | WARNER ENTERPRISES | |
| 37. | HEARTS JIFFY STOPS | |
| 38. | PRESSWORKS | |
| 39. | BROADWAY YARD | |
| 40. | FORMER EXXON #6-3120 | |
| 41. | PUBLIC SERVICE CO OF COLO | |
| 42. | FAIRWAY OIL #406 | |
| 43. | DENVER INSTITUTE TECHNOLOGY | |
| 44. | DATATRAC PROPERTY | |
| 45. | WESTERN HILLS KWIK-STOP | |
| 46. | LRS AND D TRUCKING | |
| 47. | PLUS SERVICES, INC | |
| 48. | LOCKHEED MARTIN | |
| 49. | COMMERCIAL BLDG | |
| 50. | SAFeway FUELING | |
| 51. | COASTAL MART #1263 | |
| 52. | ABEYTA CARWASH | |
| 53. | AREA RENT-ALL | |
| 54. | CIRCLE K #8519 | |
| 55. | EXXON CO USA RAS #62556 | |
| 56. | AMOCO OIL #32003 | |
| 57. | SAFeway FUEL FACILITY #1635 | |
| 58. | UNITED PAINT & BODY | |
| 59. | FLY ASH DISPOSAL SITE, CLASS O | |
| 60. | COLORADO DOT I25/US 36 INTERCH | |
| 61. | US WEST COMMUNICATIONS | |
| 62. | LA CONTE DON TRUCKING | |
| 63. | KARLS FARM DAIRY INC | |
| 64. | MODERN TIRE & AUTO | |
| 65. | KREST CLEANERS | |
| 66. | HEARTS JIFFY STOP | |
| 67. | 1ST INTERSTATE BANK | |
| 68. | GREENBRIAR CENTER | |
| 69. | EMPIRE GLASS | |
| 70. | PERL MACK 66 | |
| 71. | GREASE MONKEY | |
| 72. | SINCLAIR | |
| 73. | SOUTHLAND/7-11 #23206 | |
| 74. | TOTAL # 2344 | |
| 75. | WORKINGMANS FRIEND #515 | |
| 76. | BIG O TIRES | |
| 77. | 7-ELEVEN #1821-13167 | |
| 78. | AMOCO OIL #8339 | |
| 79. | CDOH - WELBY | |
| 80. | 7-ELEVEN #27238 | |
| 81. | MUNICIPAL COURT CENTER | |
| 82. | IMPORT ENGINES WEST INC | |
| 83. | SUNSET AUTO BROKERS | |
| 84. | SUNSET AUTO BROKERS | |
| 85. | COLOR ON WHEELS | |
| 86. | BOYER COFFEE CO | |
| 87. | CHESROWN COLLISION CENTER | |

UNKNOWN LOCATIONS
 ZEP MNUF CO/GREASE MONKEY
 WRIGHT AND MCGILL CO.

INDEX OF SITES LISTED BY MAP NUMBERS

ENVIRONMENTAL RECORDS SEARCH

SUMMARY

ADDRESS	CITY	LOCATION	SOU- RCE	STA- TUS	PAGE	MAP	DIR	
							LOC	
KNOWN ENVIRONMENTAL CONCERNS, WITHIN 1/4 MILE OF THE SUBJECT SITE								
120 E 70TH AVE	DENVER	JOE BRONCUCIA SAND & GRAVEL JOE BRONCACIA	LUST UST	CLSD	12 30	7	E	
565 E 70TH AVE	DENVER	FAUSTSON TOOL & DIE COMPANY FAUSTSON TOOL & DIE COMPANY	ERNS ERNS		2 2	9	E	
665 E 70TH AVE	DENVER	BUDGET TRANSMISSION CENTER	SF		19	11	E	
665 E 70TH AVE, UNIT 2B	ADAMS CITY	A-PAK PRINTING INC	AFS		25	11	E	
W 70TH AVE & HURON ST	DENVER	PUBLIC SERVICE OF COLORADO PUBLIC SER OF COLORADO	ERNS ERNS		3 3	16	E	
1100 E 73RD AVE, BLDG H / RF AUTO DES	DENVER	RF AUTO DESIGNS	ERNS		3	27	S	
1100 E 73RD AVE	DENVER	R-F AUTO DE8INZ	RCRA		21	27	S	
1831 E 73RD AVE	DENVER	FIORE CO FIORE CO	LUST UST	CLSD	12 31	29	NE	
909 E 75TH AVE	DENVER	ANDERSONS BONELESS BEEF ANDERSON BONELESS BEEF	LUST UST	CLSD	13 31	32	NE	
88TH & SHERETON	WESTMINSTER		ERNS		3	34	E	
88TH AVE & SHERIDAN BLVD	WESTMINSTER	ON TO THE STREET AND ENTERED A	ERNS		3	35	E	
1600 W AND EL PASO	DENVER	WARNER ENTERPRISES	ERNS		4	36	S	
7260 N BROADWAY	DENVER	EXXON CO USA RAS #63120 FORMER EXXON #6-3120 EXXON R/S 63120	LUST AFS UST	CLSD	13 27 31	40	S	
7300 N BROADWAY, I25 & US36	DENVER	PUBLIC SERVICE CO OF COLO	ERNS		4	41	S	
7300 N BROADWAY	DENVER	CHESROWN CHEVROLET SALES CHESROWN CHEVROLET CHESROWN CHEVROLET INC LARRY MILLER TOYOTA CHESROWN CHEVROLET	UST AFS AT RCRA RCRA	S	31 27 35 22 22	41	S	
7310 N BROADWAY	DENVER	FAIRWAY OIL #406 FAIRWAY OIL #406 FAIRWAY OIL #406 HY-WAY, INC.	LUST LUST UST AFS	CLSD OPEN	13 13 31 27	42	S	
7350 N BROADWAY	DENVER	DENVER INSTITUTE OF TECHNOLOGY DENVER INSTITUTE TECHNOLOGY DENVER INSTITUTE OF TECHNOLOGY	LUST RCRA UST	CLSD S	13 22 31	43	S	
7581 N BROADWAY	DENVER	DATATRAC PROPERTY	LUST	CLSD	13	44	S	
401 CORTEZ ST	DENVER	LRS AND D TRUCKING	SF		19	46	S	
1401 DEL NORTE ST	DENVER	LOCKHEED MARTIN LOCKHEED MARTIN	LUST UST	CLSD	14 31	48	S	
1401 DEL NORTE ST, DENVER CO	DENVER	BALDWIN DATA SERVICES 1401 DE	AFS		27	48	S	
1401 DEL NORTE ST	DENVER	LOCKHEED INFORMATION TECHNOLOG	AFS		27	48	S	
7790 N FEDERAL BLVD	WESTMINSTER	COASTAL MART #1263 COASTAL MART #1263 COASTAL MART #1263 COASTAL MART #1263	LUST LUST LUST LUST	OPEN	14 14 14 14	51	S	
7900 N FEDERAL BLVD	WESTMINSTER	AREA RENT-ALL	LUST	CLSD	14	53	S	
7990 N FEDERAL BLVD	DENVER	CIRCLE K #8519	LUST	OPEN	15	54	S	
7140 PECOS ST	DENVER	HEARTS JIFFY STOP HEARTS JIFFY STOP	LUST UST	CLSD	17 32	66	E	
7150 PECOS ST	DENVER	1ST INTERSTATE BANK	ERNS		4	67	E	
7161 PECOS ST	DENVER	GREENBRIAR CENTER	LUST	OPEN	17	68	E	

KNOWN ENVIRONMENTAL CONCERNS FOR
SEGMENT 1: SR224 TO SHERIDAN
US HWY 36 CORRIDOR CO

Page: 2
 Date: 03-05-2004
 Job: PNYN3400

ADDRESS	CITY	LOCATION	SOU- RCE	STA- TUS	PAGE	MAP	DIR	LOC
		GREENBRIAR CENTER	UST		32			
		MIRACLE AUTO PAINTING & REPAIR	AFS		28			
		MIRACLE AUTO PAINTING & REPAIR	RCRA	S	23			
7163 PECOS ST	DENVER	EMPIRE GLASS	LUST	CLSD	17	69	E	
		EMPIRE GLASS	UST		32			
7170 PECOS ST	WESTMINSTER	PERL MACK 66	LUST	OPEN	17	70	E	
		PERL MACK 66	UST		32			
7285 PECOS ST	DENVER	SHAMROCK #4147	LUST	OPEN	17	74	E	
		TOTAL # 2344	UST		33			
		TOTAL # 2344	UST		33			
		TOTAL PETROLEUM NUMBER 4147	AFS		28			
		TOTAL PETROLEUM, INC #2344	AFS		28			
		TOTAL PETROLEUM, INC #2344	RCRA		23			
7540 PECOS ST	DENVER	7-ELEVEN #1821-13167	LUST	CLSD	17	77	S	
		7 ELEVEN #13167	LUST	OPEN	17			
		7-ELEVEN #1821-13167	UST		33			
		7-ELEVEN #13167	UST		34			
7590 PECOS ST	DENVER	AMOCO OIL #8339	LUST	OPEN	18	78	S	
		AMOCO OIL 8339 SHERRELWOOD	AFS		28			
		AMOCO OIL 8339 SHERRELWOOD	RCRA		23			
7100 PENNSYLVANIA ST	WELBY	CDOT WELBY	LUST	CLSD	18	79	E	
		CDOH - WELBY	UST		34			
7100 PENNSYLVANIA ST, SH224 MP061	THORNTON	COLORADO DEPT OF HWYS - THORNT	RCRA		23	79	E	
8800 SHERIDAN BLVD	WESTMINSTER	WESTMINSTER POLICE	LUST		18	81	S	
		WESTMINSTER POLICE	LUST		18			
		WESTMINSTER POLICE	LUST	CLSD	18			
		MUNICIPAL COURT CENTER	UST		34			
7420 WASHINGTON ST	DENVER	CHESROWN COLLISION CENTER	CDETS		10	87	S	
		CHESROWN COLLISION CENTER	AFS		29			
		CHESROWN COLLISION CENTER	RCRA		24			

KNOWN ENVIRONMENTAL CONCERNS, WITHIN 1/4 - 1/2 MILE OF THE SUBJECT SITE

1700 E 68TH AVE	DENVER	C&C DISTRIBUTING CO	LUST	CLSD	12	4	S	
1405 W 70TH AVE	DENVER	AARONS COMMERCIAL EQUIPMENT	SF		19	14	E	
2387 W 72ND AVE	DENVER	SHAMROCK 656	LUST	OPEN	12	21	E	
7609 CONIFER	DENVER	WESTERN HILLS KWIK-STOP	LUST	CLSD	13	45	S	
		WESTERN HILLS KWIK STOP	LUST	OPEN	13			
7397 N FEDERAL BLVD	WESTMINSTER	COMMERCIAL BLDG	LUST	OPEN	14	49	E	
		COMMERCIAL BLDG	UST		32			
7860 N FEDERAL BLVD	DENVER	ABEYTA CARWASH	LUST	CLSD	14	52	E	
		ABEYTA CARWASH	UST		32			
7995 N FEDERAL BLVD	WESTMINSTER	EXXON CO USA RAS #62556	LUST		15	55	S	
		EXXON CO USA RAS #62556	LUST	CLSD	15			
8050 N FEDERAL BLVD	WESTMINSTER	AMOCO OIL #32003	LUST		15	56	S	
		AMOCO OIL #32003	LUST		15			
		AMOCO OIL #32003	LUST		15			
		AMOCO OIL #32003	LUST		15			
		AMOCO OIL #32003	LUST		15			
		AMOCO OIL #32003	LUST		16			
		AMOCO OIL #32003	LUST	OPEN	16			
		AMOCO OIL #32003	LUST		16			
7431 LOWELL BLVD	WESTMINSTER	US WEST COMMUNICATIONS	LUST		16	61	S	
		US WEST COMMUNICATIONS	LUST		16			
		US WEST COMMUNICATIONS	LUST	CLSD	16			
6990 PECOS ST	DENVER	KARLS FARM DAIRY INC	LUST	CLSD	16	63	E	
7000 PECOS ST	DENVER	MODERN TIRE & AUTO	LUST	OPEN	16	64	E	
7500 PECOS ST	DENVER	BIG O TIRES	LUST	OPEN	17	76	S	

KNOWN ENVIRONMENTAL CONCERNS, WITHIN 1/2 - 3/4 MILE OF THE SUBJECT SITE

KNOWN ENVIRONMENTAL CONCERNS FOR
SEGMENT 1: SR224 TO SHERIDAN
US HWY 36 CORRIDOR CO

Page: 3
 Date: 03-05-2004
 Job: PNYN3400

ADDRESS	CITY	LOCATION	SOU- RCE	STA- TUS	PAGE MAP DIR LOC	
72ND & YORK ST	COMMERCE CITY	WILDLIFE PIT II	SW		18	19 E
75TH & RACE	WELBY	BIJOU-CLEANFILL, CLASS O	HL		12	31 NE
HWY 224 & YORK, 2S/68W-SW36	DENVER	FLY ASH DISPOSAL SITE, CLASS O	HL		12	59 E
6860 PECOS ST	DENVER	LA CONTE DON TRUCKING	SF		19	62 E
KNOWN ENVIRONMENTAL CONCERNS, WITHIN 3/4 - 1 MILE OF THE SUBJECT SITE						
64TH & HURON	ADAMS CTY	64TH & HURON, CLASS C	HL		11	2 S
65TH & HURON, 3S/68W-SE4	DENVER	SIEGRIST-CLEANFILL, CLASS O	HL		12	3 S
65TH & HURON	DENVER	65TH & HURON (OLD BFI), CLASS	HL		12	3 S
2480 W 70TH AVE	DENVER	SUNDSTRAND AVIATION SUNDSTRAND AVIATION	RV TSD		10 11	15 E
68TH AVE,SE PROPERTY NEAR	DENVER	ZEP MNUF CO/GREASE MONKEY	ERNS		2	
SITES WITH UNKNOWN OR NON-SPECIFIC LOCATION						
PO BOX 16011	DENVER	WRIGHT AND MCGILL CO.	SETS		6	
PO BOX 16043	DENVER	COLORADO KENWORTH, INC.	SETS		9	
PO BOX 21010	DENVER	CONTINENTAL BAKERY CONTINENTAL BAKERY	ERNS ERNS		4 4	
PO BOX 541	WHEATLAND	JOHN CHARLES SHAKE JOHN CHARLES SHAKE JOHN CHARLES SHAKE	ERNS ERNS ERNS		5 5 5	
WASHINGTON ST,15 MI ON THE W S	DENVER	WASHINGTON ST AUTO SALVAGE	ERNS		5	

ADDRESS	CITY	LOCATION	SOU- RCE	STA- TUS	PAGE	MAP	DIR
						LOC	
OPERATING PERMITS ONLY, WITHIN 1/4 MILE OF THE SUBJECT SITE							
1680 E 69TH AVE	DENVER	METAL TREATING & RESEARCH CO METAL TREATING & RESEARCH CO.	RCRA SARA	S	19 24	5	S
1225 70TH AVE,1225-1229	ADAMS CITY	UNIQUE AUTOMOTIVE SERVICE CENT	RCRA		20	6	E
525 E 70TH AVE,UNIT 1E	ADAMS CITY	LEWCOR INCORPORATED DBA SIR SP	AFS		25	8	SE
605 E 70TH AVE	DENVER	CONCRETE WEST INC	RCRA		20	10	E
605 E 70TH AVE,#2	DENVER	KITCHEN SAVERS, INC	RCRA		20	10	E
605 E 70TH AVE	DENVER	KITCHEN SAVERS, INC	RCRA		20	10	E
851 E 70TH AVE	DENVER	NATIONAL TRANSMISSION	RCRA		20	12	E
40 W 70TH AVE	DENVER	AAA AUTO BODY AAA AUTO BODY	AFS RCRA		25 20	13	E
750 E 71ST AVE	DENVER	WESTERN ENGINE SUPPLY INC	RCRA		20	17	S
1041 E 71ST AVE	DENVER	MARRONE TRUCKING CO.	UST		30	18	E
470 E 72ND AVE	ADAMS CITY	GUARD ASSOC	AFS		25	20	E
800 E 73RD AVE, UNIT 3	ADAMS CNTY	OUTLAW AUTO BODY	AFS		26	22	S
800 E 73RD AVE, #12	DENVER	PERFORMANCE COLLISION AND PAIN	AFS		26	22	S
800 E 73RD AVE	DENVER	MART GARDENS LTD	RCRA		20	22	S
825 E 73RD AVE	DENVER	CUSTOM MILLWORK SPECIALTIES CUSTOM MILLWORK SPECIALTIES	AFS RCRA		26 20	23	NE
835 E 73RD AVE	DENVER	TRUSTILE DOORS INC.	AFS		26	24	S
850 E 73RD AVE	THORNTON	OUTLAW AUTOBODY INCORPORATED	AFS		26	25	S
850 E 73RD AVE,#10	THORNTON	C & M PRESS C & M PRESS	AFS RCRA	S	26 21	25	S
855 E 73RD AVE	DENVER	ALLGOOD ELECTRIC MOTORS	AFS		26	26	S
1550 E 73RD AVE	DENVER	CTR GREENHOUSE INC CTR GREENHOUSE INC	FIFRA FIFRA		29 29	28	S
1620 W 74TH WAY	DENVER	INSTANT INK CENTERS	AFS		26	30	S
911 E 75TH AVE	DENVER	SWISS FOODS INCORPORATED DBA C	AFS		27	33	NE
7000 N BROADWAY, #421	DENVER	HEARTS JIFFY STOPS	UST		31	37	E
7000 N BROADWAY,#108	DENVER	BORN AGAIN CABINETS INC	RCRA		21	37	E
7000 N BROADWAY, #108	DENVER	BORN AGAIN CABINETS INC	RCRA		21	37	E
7100 N BROADWAY	DENVER	PRESSWORKS	AFS		27	38	E
7100 N BROADWAY, UNIT 30A	DENVER	ACME ASBESTOS REMOVAL (SANGE D ACME ASBESTOS REMOVAL (SANGE D	FIFRA FIFRA		29 29	38	E
7100 N BROADWAY	DENVER	AMERITECH ENVIRONMENTAL INC PHOTO CHEM ENVIRONMENTAL	FIFRA RCRA		30 21	38	E
7100 N BROADWAY, SUITE 7G	DENVER	EMPIRE LABORATORIES INC	RCRA		21	38	E
7100 N BROADWAY,BLDG 6 UNIT C	DENVER	RSI INC (DENVER BRANCH)	RCRA		21	38	E
7100 N BROADWAY	DENVER	AMERICAN MICRO DATA	RCRA		21	38	E
7100 N BROADWAY,#5N	DENVER	ALL DISASTER RESTORATION SERVI	RCRA	S	22	38	E
7100 N BROADWAY,BLDG IN	DENVER	B&R MACHINING CORPORATION	RCRA	S	22	38	E
7199 N BROADWAY	DENVER	BROADWAY YARD	AT		34	39	E

OPERATING PERMITS ONLY FOR
SEGMENT 1: SR224 TO SHERIDAN
US HWY 36 CORRIDOR CO

Page: 2
Date: 03-05-2004
Job: PNYN3400

ADDRESS	CITY	LOCATION	SOU- RCE	STA- TUS	PAGE	MAP	DIR
						LOC	
2800 COTTONWOOD DR	DENVER	PLUS SERVICES, INC	RCRA	T	22	47	S
10200 N FEDERAL BLVD	FEDERAL HEIGHTS	SAFEWAY FUEL FACILITY #1635	UST		32	57	S
851 HWY 224, UNIT 1A	DENVER	UNITED PAINT & BODY UNITED PAINT & BODY UNITED PAINT & BODY UNITED PAINT & BODY	AFS AFS RCRA RCRA		27 27 22 22	58	S
I25/US36 INTERCHANGE	DENVER	COLORADO DOT I25/US 36 INTERCH	RCRA		23	60	E
7181 PECOS ST	DENVER	GREASE MONKEY	UST		33	71	E
7206 PECOS ST	DENVER	SINCLAIR	UST		33	72	E
7211 PECOS ST	WESTMINSTER	SOUTHLAND/7-11 #23206 7-ELEVEN #23206	AFS UST		28 33	73	E
7490 PECOS ST	DENVER	WORKINGMANS FRIEND #515	UST		33	75	S
8378 SHERIDAN BLVD	WESTMINSTER	7-ELEVEN #27238 7-ELEVEN #27238	UST UST		34 34	80	S
7178 WASHINGTON ST	DENVER	IMPORT ENGINES WEST INC	RCRA	S	23	82	E
7182 WASHINGTON ST	DENVER	SUNSET AUTO BROKERS SUNSET AUTO BROKERS	RCRA RCRA		24 24	83	E
7184 WASHINGTON ST	DENVER	SUNSET AUTO BROKERS SUNSET AUTO BROKERS	AFS AFS		28 28	84	S
7192 WASHINGTON ST	DENVER	COLOR ON WHEELS	RCRA		24	85	S
7295 WASHINGTON ST	DENVER	BOYER COFFEE CO	AFS		29	86	S
OPERATING PERMITS ONLY, WITHIN 1/4 - 1/2 MILE OF THE SUBJECT SITE							
7399 N FEDERAL BLVD	WESTMINSTER	SAFEWAY FUELING	UST		32	50	E
7072 PECOS ST	WESTMINSTER	KREST CLEANERS KREST CLEANERS	AFS RCRA	S	28 23	65	E
SITES WITH UNKNOWN OR NON-SPECIFIC LOCATION							
E 74TH AVE	COMMERCE CITY	HOBBS TRAILERS	AFS		26		
PO BOX 29490	THORNTON	PSCO CONST BAG HOUSE S02 EMISS	RCRA		23		

REFERENCED SOURCES

Date: 03-05-2004

Job: PNYN3400

NPL NATIONAL PRIORITY LIST (10/15/03)
 CERCLA CERCLIS (10/15/03)
 NFRAP NFRAP (10/15/03)
 FedFac FEDERAL FACILITIES (10/15/03)
 ERNS EMERGENCY RESPONSE NOTIFICATION SYSTEM
 HM HAZARDOUS MATERIAL INCIDENT REPORT SYSTEM
 SETS SITE ENFORCEMENT TRACKING SYSTEM (10/12/03)
 CDETS ENFORCEMENT DOCKET (DOCKET/CDETS)
 CD C-DOCKET (11/03)
 RV RCRA VIOLATORS LIST (10/03)
 TSD RCRA - TSD FACILITIES (09/03)
 I Incinerator D Land Disposal T Storage/Treatment
 UM URANIUM MILL TAILINGS REMEDIAL ACTION PROGRAM
 VC VOLUNTARY CLEANUP PROGRAM
 HL HISTORICAL LANDFILL LIST
 LUST LEAKING UNDERGROUND STORAGE TANKS
 SW SOLID WASTE DISPOSAL AND PROCESSING FACILITIES
 SF STATE PROGRAMS
 RCRA RCRA GENERATORS (10/03)
 L Large Generator T Transporter S Small Generator
 SARA SARA TITLE III,SECTION 313 (TRIS) (10/03)
 Nucl NUCLEAR REGULATORY COMMISSION LICENSEES (10/03)
 PCB PCB WASTE HANDLERS DATABASE (01/03)
 PCS PERMIT COMPLIANCE SYSTEM (PCS) (10/03)
 AFS AIRS FACILITY SYSTEM (AFS) (10/03)
 PE SECTION SEVEN TRACKING SYSTEM (10/03)
 FIFRA FIFRA/TSCA TRACKING SYSTEM (01/03)
 FIFS FEDERAL FACILITIES INFORMATION SYSTEM (FFIS) (10/03)
 CICIS CHEMICALS IN COMMERCE INFORMATION SYSTEM (10/03)
 FN FINDS EPA FACILITY INDEX SYSTEM (10/03)
 UST UNDERGROUND STORAGE TANKS
 AT ABOVEGROUND STORAGE TANKS
 DG GAS&OIL WELLS AND FACILITIES

INTRODUCTION

BBL has used its best effort but makes no claims as to the completeness or accuracy of the referenced government sources or the completeness of the search. Our records are frequently updated but only as current as their publishing date and may not represent the entire field of known or potential hazardous waste or contaminated sites. To ensure complete coverage of the subject property and surrounding area, sites may be included in the list if there is any doubt as to the location because of discrepancies in map location, zip code, address, or other information in our sources. For additional information call 858 793-0641.

In accordance with ASTM E-1527-00, the following government sources have been searched for sites at the street address, unless otherwise stated, of the subject location.

FEDERAL SOURCES

NPL National Priority List

EPA has prioritized sites with significant risk to human health and the environment. These sites receive remedial funding under the Comprehensive Environmental Response Conservation and Liability Act (CERCLA).

No listings within 1 mile radius of the subject site.

CERCLIS Comprehensive Environmental Response, Compensation, and Liability Information System

CERCLIS is a database used by the EPA to track activities conducted under the Comprehensive Environmental Response and Liability Act CERCLA (1980) and the amendment the Superfund Amendments and Reauthorization Act SARA (1986).

Sites to be included are identified primarily by the reporting requirements of hazardous substances Treatment, Storage and Disposal (TSD) facilities and releases larger than specific Reportable Quantities (RQ), established by EPA.

Using the National Oil and hazardous Substance Pollution Contingency Plan(National Contingency Plan) the EPA set priorities for cleanup.

The EPA rates National Contingency Plan sites according to a quantitative Hazard Ranking System (HRS) based on the potential health risk via any one or more pathways: groundwater, surface water, air, direct contact, and fire/explosion.

The EPA and state agencies seek to identify potentially responsible parties(PRP) and ultimately Responsible Parties (RP) who can be required to finance cleanup activities, either directly or through reimbursement of federal Superfund expenditures.

No listings within half of a mile radius of the subject site.

NFRAP No Further Remedial Action Planned sites (CERCLIS)

As of February 1995, CERCLIS sites designated 'No Further Remedial Action Planned' NFRAP have been removed from CERCLIS. NFRAP sites may be sites where, following an initial investigation, no contamination was found, contamination was removed quickly without the site being placed on the NPL, or the contamination was not serious enough to require Federal Superfund action or NPL consideration.

EPA has removed these NFRAP sites from CERCLIS to lift unintended barriers to the redevelopment of these properties. This policy change is part of EPA's Brownfields Redevelopment Program to help cities, states, private investors and affected citizens promote economic redevelopment of unproductive urban sites.

No listings within a quarter of a mile radius of the subject site.

FEDFAC Federal Facilities

As part of the CERCLA program, federal facilities with known or suspected environmental problems, the Federal Facilities Hazardous Waste Compliance Docket is tracked separately to comply with a Federal Court order.

No listings within half of a mile radius of the subject site.

ERNS Emergency Response Notification System

The ERNS is a national computer database used to store information on unauthorized releases of oil and hazardous substances. The program is a cooperative effort of the Environmental Protection Agency, the Department of Transportation Research and Special Program Administration's John Volpe National Transportation System Center and the National Response Center.

There are primarily five Federal statutes that require release reporting the Comprehensive Environmental Response, Compensation and Liability Act (CERCLA) section 103; the Superfund Amendments and Reauthorization Act (SARA) Title III Section 304; the Clean Water Act of 1972(CWA) section 311(b)(3); and the Hazardous Material Transportation Act of 1974(HMTA section 1808(b).

This list has been researched within a quarter of a mile radius of the subject site.

Site: ZEP MNUF CO/GREASE MONKEY
Address: 68TH AVE,SE PROPERTY NEAR
City: DENVER
Status: 9100004304UNK (3 EMPTY USED BARRELS) 21/12/91

SE PROPERTY NEAR 68TH AVENUE
UNKNOWN
SUN STRAND PICKED UP DRUMS MOVED ONTO THEIR PROPERTY AND CALLED SHERIF F DEPT.
I CALLED GREASE MONKEY AND TOLD THEM THEY NEED TO TALK TO SUNSTRAND AN D PICK UP DRUMS

Site: FAUSTSON TOOL & DIE COMPANY
Address: 565 E 70TH AVE
City: DENVER
Map Loc: 9 - within 1/4 mile E of the subject
Status: 92000397171 UNK of USED DIONIZING RESIN 10/19/92

565 EAST 70TH AVENUE
PUTTING USED DEIONIZING RESIN IN DUMPSTER
REPORTING PARTY THINKS THAT THIS IS ILLEGAL - SAID IT WAS ILLEGAL IN CH ICAGO AREA.

Site: FAUSTSON TOOL & DIE COMPANY
Address: 565 E 70TH AVE
City: DENVER
Map Loc: 9 - within 1/4 mile E of the subject

Status: 92000397171 UNK of USED DIONIZING RESIN 10/19/92

565 EAST 70TH AVENUE
PUTTING USED DEIONIZING RESIN IN DUMPSTER
REPORTING PARTY THINKS THAT THIS IS ILLEGAL - SAID IT WAS ILLEGAL IN CH ICAGO AREA.

Site: PUBLIC SERVICE OF COLORADO
Address: W 70TH AVE & HURON ST
City: DENVER
Map Loc: 16 - within 1/4 mile E of the subject
Status: 9500442967 06/02/95

WEST 70TH AVE AND HURON ST
REGULATOR STATION/LEAK IN INLET VALVE
Material discharged: HYDROGEN SULFIDE
IN PROCESS OF SECURING LEAK
3 PRIVATE CITIZENS FM 1 RESIDENCE WERE EVACUATED/NO SERVICE ALTERED

Site: PUBLIC SER OF COLORADO
Address: W 70TH AVE & HURON ST
City: DENVER
Map Loc: 16 - within 1/4 mile E of the subject
Status: 9500439469 06/02/95

WEST 70TH AVE AND HURON ST
REGULATOR STATION/LEAK IN INLET VALVE
Material discharged: 2000 lbs of STYRENE 1000 lbs of ACRYLONITRILE

IN PROCESS OF SECURING LEAK
3 PRIVATE CITIZENS FM 1 RESIDENCE WERE EVACUATED/NO SERVICE ALTERED

Site: RF AUTO DESIGNS
Address: 1100 E 73RD AVE, BLDG H / RF AUTO DES
City: DENVER
Map Loc: 27 - within 1/4 mile S of the subject
Status: 97 561666 11/12/97

1100 EAST 73RD AVENUE, BLDG H / RF AUTO DESIGNS
OWNER/OP ALLEGEDLY SWEEPS ALL WASTE OUT FRONT DOOR / NO FLOOR DRAIN ALLEGED
DELIBERATE DISPOSAL
THIS HAS ALLEGEDLY BEEN ONGOING FOR AT LEAST THREE MONTHS / DETAIL SHOP IS IN BLDG H

Site:
Address: 88TH & SHERETON
City: WESTMINSTER
Map Loc: 34 - within 1/4 mile E of the subject
Status: 0000541129

On 05-SEP-00 an incident, caused by equipment failure, was discovered.
A GERSE TRAP SYTEM AT A RESTURANT BACKED UP CAUSING THE MATERIAL TO LEAK INTO A STORM
DRAIN..
CONTRACTOR HAS BEEN HIRED.
THE CALLER HAD NO ADDITIONAL INFORMATION..

Site: ON TO THE STREET AND ENTERED A
Address: 88TH AVE & SHERIDAN BLVD
City: WESTMINISTER
Map Loc: 35 - within 1/4 mile E of the subject
Status: 0000541245

On 06-SEP-00 an incident, caused by equipment failure, occurred. RESTAURANT HAD A RAW SEWAGE RELEASE INTO THE STREET AND NEARBY STORM DRAIN DUE TO A BACKUP OF THE GREASE TRAP.. MATERIAL CONTAINED,SHUTDOWN SYSTEM,CLEAN UP CREW ON-SITE,CLEAN UP UNDERWAY,CONTRACTOR HAS BEEN HIRED. THE CONTRACTOR "AQUA SOURCE" HAS BEEN HIRED FOR CLEAN UP. BUSINESS WAS CLOSED BY COUNTY HEALTH DEPT..

Site: WARNER ENTERPRISES
Address: 1600 W AND EL PASO
City: DENVER
Map Loc: 36 - within 1/4 mile S of the subject
Status: 99 632587 05/10/99

ENGINE ON SEMI TRUCK / DAMAGE TO OIL PAN (UNKNOWN)
WILL NOTIFY:LEPC
HIRED CONTRACTOR

Site: PUBLIC SERVICE CO OF COLO
Address: 7300 N BROADWAY, I25 & US36
City: DENVER
Map Loc: 41 - within 1/4 mile S of the subject
Status: 97 544394 06/07/97

MOVED THE TRANSFORMER CAUSING THES, CONTRACTOR MOVED TRANSFORMER 6/20/97 PSC DISCOVERED SPILL 07/07/97
TITE/EXCAVATION OF THE SOIL HAS BEGUN TODAY.
PILL
TRANSFORMER/POWER OUT 06/20/97TRANSFORMER HAS BEEN MOVED OFF THE STRANSFORMER ON CONSTRUCTION SITE SOURCE: TRANSFORMER/CAUSE: CONTRACTOR

Site: 1ST INTERSTATE BANK
Address: 7150 PECOS ST
City: DENVER
Map Loc: 67 - within 1/4 mile E of the subject
Status: 89000176972 GAL of GASOLINE 60/09/89

7150 PECOS
GASOLINE STATION PERFORMING TEST -LUST
TAKEN OUT OF SRVC

Site: CONTINENTAL BAKERY
Address: PO BOX 21010
City: DENVER
Status: 9000038680OIL, FUEL: NO. 1-D 21/11/90

CONTINENTAL BAKERY 80 EAST 62ND AVE.
UNDERGROUND STORAGE TANK / A TANK TEST DETERMINED THAT THE TANK IS LEAKING. SOME CONTAMINATED SOIL HAS BEEN DISCOVERED.
THE TANK IS BEING EMPTIED. FURTHUR RESPONSE IS UNKNOWN AT THIS TIME. WILL NOTIFY DEPT OF HEALTH, LCL F/D

Site: CONTINENTAL BAKERY
Address: PO BOX 21010
City: DENVER
Status: 9000038680OIL, FUEL: NO. 1-D 21/11/90

CONTINENTAL BAKERY 80 EAST 62ND AVE.
UNDERGROUND STORAGE TANK / A TANK TEST DETERMINED THAT THE TANK IS LEAKING. SOME CONTAMINATED SOIL HAS BEEN DISCOVERED.
THE TANK IS BEING EMPTIED. FURTHUR RESPONSE IS UNKNOWN AT THIS TIME. WILL NOTIFY DEPT OF HEALTH, LCL F/D

Site: JOHN CHARLES SHAKE
Address: PO BOX 541
City: WHEATLAND
Status: 9200044579600 GAL of OILS,DIESEL : DIESEL OIL 11/16/92

LOGAN COUNTY US HWY 89 OR 91/MILEPOST 394
TRUCK ACCIDENT
COUNTY HAZMAT HAS PLACED BATTING 2' BELOW SURFACE. NO FISH KILL OBSERVE D.

Site: JOHN CHARLES SHAKE
Address: PO BOX 541
City: WHEATLAND
Status: 9200048879600 GAL of OILS,DIESEL : DIESEL OIL 11/16/92

LOGAN COUNTY US HWY 89 OR 91/MILEPOST 394
TRUCK ACCIDENT
COUNTY HAZMAT HAS PLACED BATTING 2' BELOW SURFACE. NO FISH KILL OBSERVE D.

Site: JOHN CHARLES SHAKE
Address: PO BOX 541
City: WHEATLAND
Status: 9200044579600 GAL of OILS,DIESEL : DIESEL OIL 11/16/92

LOGAN COUNTY US HWY 89 OR 91/MILEPOST 394
TRUCK ACCIDENT
COUNTY HAZMAT HAS PLACED BATTING 2' BELOW SURFACE. NO FISH KILL OBSERVE D.

Site: WASHINGTON ST AUTO SALVAGE
Address: WASHINGTON ST,15 MI ON THE W SIDE/N
City: DENVER
Status: 497579 / /

NORTH OF 1-70/1.5 MILES ON WASHINGTON/ON THE WEST SIDE
AUTO CRUSH AND WRECKING
NEAR CRUSHER AND ALL OVER.

HMIRS Hazardous Material Incident Report System

The Hazardous Material Report Incident Report Subsystem HMIRS of the Research and Special Programs Administration (RSPA) Hazardous Material Information System was established in 1971 to fulfill the requirements of the Federal hazardous material transportation law. Part 171 of Title 49, Code of Federal Regulations (49 CFR) contains the incident reporting requirements of carriers of hazardous materials. An unintentional release of hazardous materials meeting the criteria set forth in Section 171.16, 49 CFR, must be reported on DOT Form 5800.1. The data from the reports received are subsequently entered in the HAZMAT database.

No listings within the street address of the subject site.

SETS Site Enforcement Tracking System (SETS)

When expanding Superfund monies at a CERCLA (Comprehensive Environmental Response, Compensation and Liability Act) Site, EPA must conduct a search to identify parties with potential financial responsibility for remediation of uncontrolled hazardous waste sites. EPA regional Superfund Waste Management Staff issue a notice letter to the potentially responsible party (PRP). The status field contains the EPA ID number and name of the site where the actual pollution occurred.

This list has been researched within half of a mile radius of the subject site.

Site: WRIGHT AND MCGILL CO.
 Address: PO BOX 16011
 City: DENVER
 Status: id: 32768

CAD029295706 LORENTZ BARREL & DRUM	notice date 5/21/90
CAD029295706 LORENTZ BARREL & DRUM	notice date 6/02/89
CAD980677355 SAN GABRIEL VALLEY (AREA 1)	notice date 3/15/91
CAD980677355 SAN GABRIEL VALLEY (AREA 1)	notice date 6/07/90
CAD980677355 SAN GABRIEL VALLEY (AREA 1)	notice date 7/09/90
CAD980736151 PURITY OIL SALES INC	notice date 3/09/94
CAD980736151 PURITY OIL SALES INC	notice date 4/19/90
CAD980736151 PURITY OIL SALES INC	notice date 6/05/92
CAD980817985 SAN GABRIEL VALLEY (AREA 4)	notice date 6/07/90
CAD980817985 SAN GABRIEL VALLEY (AREA 4)	notice date 7/09/90
CAD980818512 SAN GABRIEL VALLEY (AREA 2)	notice date 6/07/90
CAD980818512 SAN GABRIEL VALLEY (AREA 2)	notice date 7/09/90
CAD980818579 SAN GABRIEL VALLEY (AREA 3)	notice date 6/07/90
CAD980818579 SAN GABRIEL VALLEY (AREA 3)	notice date 7/09/90
CAD980894901 SAN FERNANDO VALLEY (AREA 2)	notice date 8/31/92
CAD982040057 NORCO BATTERY	notice date 11/19/87
CAT080012024 OPERATING INDUSTRIES INC LANDFILL	notice date 7/10/89
CAT080012826 STRINGFELLOW	notice date 8/25/82
CAT080012826 STRINGFELLOW	notice date 10/08/82
CAT080012826 STRINGFELLOW	notice date 11/02/82
COD980499248 LOWRY LANDFILL	notice date 2/25/85
COD980499248 LOWRY LANDFILL	notice date 5/18/88
COD980667075 WOODBURY CHEMICAL CO.	notice date 10/26/82
COD980806277 SMUGGLER MOUNTAIN	notice date 5/01/86
COD980952055 TRIANGLE PETROLEUM	notice date 5/22/92
COD983776089 FORGE ROAD INDUSTRIAL PARK	notice date 10/10/91
CTD009717604 SOLVENTS RECOVERY SERVICE OF NEW ENGLAND	notice date 6/12/92
CTD009774969 YAWORSKI WASTE LAGOON	notice date 2/02/89
CTD009774969 YAWORSKI WASTE LAGOON	notice date 11/10/83
CTD009774969 YAWORSKI WASTE LAGOON	notice date 12/15/87
CTD072122062 BEACON HEIGHTS LANDFILL	notice date 7/14/85
CTD108960972 GALLUP'S QUARRY	notice date 4/01/93 5/03/93
CTD980521165 LAUREL PARK, INC.	notice date 5/19/88
CTD980670806 OLD SOUTHLINGTON LANDFILL	notice date 1/12/94
CTD980670806 OLD SOUTHLINGTON LANDFILL	notice date 1/21/94
CTD980670814 KELLOGG-DEERING WELL FIELD	notice date 5/21/90 5/21/90
CTD980732333 BARKHAMSTED-NEW HARTFORD LANDFILL	notice date 1/24/91 5/21/91
CTD982198764 BOURDEAUDHI SITE	notice date 11/03/87
DED000605972 DELAWARE SAND & GRAVEL	notice date 3/19/92 3/16/94
DED000605972 DELAWARE SAND & GRAVEL	notice date 4/23/88 3/16/94
DED000606079 TYBOUTS CORNER LANDFILL	notice date 7/10/85
DED980830954 HALBY CHEMICAL	8/08/91
DED980830954 HALBY CHEMICAL	notice date 4/17/86
FLD004146346 WOODBURY CHEMICAL CO (PRINCETON PLANT)	notice date 7/27/92
FLD041184383 WILSON CONCEPTS OF FLORIDA	notice date 10/26/92
FLD049985302 ZELLWOOD GROUND WATER CONTAMINATION	notice date 6/21/84
FLD049985302 ZELLWOOD GROUND WATER CONTAMINATION	notice date 10/01/92 10/01/92
FLD055945653 CITY INDUSTRIES	notice date 4/13/90 4/13/90
FLD071307680 GOLD COAST OIL CORP	notice date 10/21/82
FLD088783865 BAY DRUM	notice date 2/25/91
FLD980602767 WHITEHOUSE WASTE OIL PITS	notice date 1/08/92
FLD980602882 SAPP BATTERY SALVAGE	11/27/91
FLD980728935 BROWN WOOD PRESERVING	notice date 5/04/84
FLD980798698 PETROLEUM PRODUCTS CORP	notice date 3/02/92
FLD980844179 YELLOW WATER ROAD DUMP	11/09/92
GAD051010205 A & D BARREL & DRUM CO INC	notice date 4/30/92
GAD057302002 NATIONAL SMELTING & REFINING CO INC	notice date 1/31/91
GAD980495402 CEDARTOWN MUNICIPAL LANDFILL	notice date 12/14/89
GAD980844849 BASKET CREEK DRUM DISPOSAL	notice date 11/15/91
ILD053219259 ACME SOLVENT RECLAIMING INC	notice date 6/08/90
ILD053219259 ACME SOLVENT RECLAIMING INC	notice date 6/08/90 2/14/91

ILD053219259 ACME SOLVENT RECLAIMING INC	notice date 7/20/83
ILD053219259 ACME SOLVENT RECLAIMING INC	notice date 7/20/83 2/14/91
ILD096731468 NL INDUSTRIES/TARACORP LEAD SMELT SITE	6/25/90
ILD980605836 H O D LDFL	12/26/89
ILD980605943 WOODSTOCK MUNICIPAL LDFL	notice date 1/14/94
ILD980606685 PAGEL'S PIT	11/12/91
ILD980606685 PAGEL'S PIT	notice date 7/29/85
IND040313017 SEYMOUR RECYCLING CORP	notice date 5/14/82
IND040313017 SEYMOUR RECYCLING CORP	notice date 10/25/82
IND040888992 CONSERVATION CHEM CO	notice date 9/28/94
IND048989479 WAYNE WASTE OIL	6/05/90
IND048989479 WAYNE WASTE OIL	notice date 10/28/85
IND084259951 ENVIRO-CHEM CORP	notice date 3/21/83
IND980615421 MIDCO I SITE	5/09/89
IND980679559 MIDCO II	5/09/89
IND980794366 MARION (BRAGG) DUMP	notice date 7/29/85
KSD980631972 CHEROKEE COUNTY LANDFILL	notice date 5/10/85
KYD980501076 GREEN RIVER DISPOSAL, INC	notice date 7/09/92
KYD980729107 MAXEY FLATS NUCLEAR DISPOSAL	notice date 2/20/87
LAD980749139 PAB OIL & CHEMICAL SERVICES, INC.	notice date 12/03/90
LAD980750137 GULF COAST VACUUM SERVICES	notice date 8/01/89
LAD980750137 GULF COAST VACUUM SERVICES	notice date 8/01/89 12/01/89
LAD980879449 DUTCHTOWN TREATMENT PLANT	notice date 3/15/89
LAD981058019 D. L. MUD, INC.	notice date 8/01/89
MAD000192393 SILRESIM CHEM CORP	notice date 8/22/83
MAD076580950 INDUSTRI-PLEX	notice date 5/23/88
MAD076580950 INDUSTRI-PLEX	notice date 11/20/81
MAD079510780 CANNON ENGINEERING CORP -BRIDGEWATER	notice date 3/28/86
MAD079510780 CANNON ENGINEERING CORP -BRIDGEWATER	notice date 6/28/87
MAD980520621 RE-SOLVE, INC.	notice date 5/13/83
MAD980520621 RE-SOLVE, INC.	notice date 6/01/83
MAD980525232 PLYMOUTH HARBOR/CANNON ENGINEERING CORP.	notice date 3/28/86
MAD980525232 PLYMOUTH HARBOR/CANNON ENGINEERING CORP.	notice date 6/28/87
MAD980731483 PSC RESOURCES	9/30/93
MAD980731483 PSC RESOURCES	notice date 3/18/92 9/30/93
MAD980732168 WELLS G & H	notice date 2/03/89
MDD000218008 SPECTRON, INC	2/22/96
MDD000218008 SPECTRON, INC	9/29/95
MDD000218008 SPECTRON, INC	notice date 2/22/96 2/22/96
MDD000218008 SPECTRON, INC	notice date 6/14/89
MDD000218008 SPECTRON, INC	notice date 6/28/89
MDD000218008 SPECTRON, INC	notice date 7/14/89
MDD000218008 SPECTRON, INC	notice date 7/14/89 9/29/95
MDD000218008 SPECTRON, INC	notice date 9/29/95 9/29/95
MDD980705164 SAND GRAVEL & STONE SITE	notice date 10/11/90
MED001107903 MAINE RESOURCES	notice date 8/09/88
MED042143883 UNION CHEMICAL CO, INC.	notice date 3/23/87
MED980524078 MCKIN CO.	notice date 6/15/90
MID000605717 BERLIN & FARRO	notice date 7/20/90
MID000605717 BERLIN & FARRO	notice date 9/18/83
MID000722728 SALCO INC	notice date 5/18/95
MID011247806 GENERAL DYE CASTING	notice date 1/15/91
MID044567162 THERMO CHEM INC	1/02/92
MID044567162 THERMO CHEM INC	notice date 5/21/86
MID060174240 OTT/STORY/CORDOVA CHEM	notice date 10/15/82
MID067340711 LIQUID DISPOSAL, INC.	notice date 7/27/84
MID091958603 SATTERLEE SUMPTER LDFL LYLES TRUCKING	notice date 5/10/90
MID980410823 G & H LDFL	1/11/91
MID980410823 G & H LDFL	notice date 1/09/90
MID980499842 ROSE TOWNSHIP DUMP	notice date 10/26/82
MID980499933 SOUTH MACOMB COUNTY AUTHORITY	8/16/91
MID980506463 K & L AVENUE LANDFILL	12/05/90
MID980506463 K & L AVENUE LANDFILL	notice date 2/26/90
MID980506463 K & L AVENUE LANDFILL	notice date 4/05/85
MID980609366 FOLKERTSMA REFUSE	8/12/87
MID980794663 CEMETERY DUMP SITE	notice date 6/18/85
MID981089246 WILLOW RUN SLUDGE LAGOON	4/04/88
MID985581867 GRATIOT IRON & METAL	notice date 6/21/90
MID985642123 NORTHLINE DRUM SITE	notice date 8/13/92
MND022949192 UNION SCRAP IRON METAL	notice date 4/20/90
MND980609119 WASTE DSPL ENGINEERING INC	notice date 5/18/88
MND980609614 SOUTH ANDOVER SITES	7/15/92
MND980904056 OAK GROVE SANITARY LDFL	notice date 3/17/91

MOD000830554 WHEELING DISPOSAL SERVICE CO INC 4/18/88
 MOD980850960 RESOURCE SERVICES INC. notice date 11/30/87
 MOD980965982 MISSOURI ELECTRIC WORKS notice date 12/09/88
 MSD980710941 FLOOD SITE notice date 4/26/85
 MSD985966019 DSI FACILITY notice date 1/24/90
 MTD980502777 SILVER BOW CREEK/BUTTE AREA 10/30/89
 MTD980502777 SILVER BOW CREEK/BUTTE AREA notice date 2/17/89
 MTD980960538 LARRY'S POST AND TREATING CO notice date 4/04/91
 NCD044440303 BYPASS 601 GROUNDWATER CONTAMINATION 8/04/93
 NCD044440303 BYPASS 601 GROUNDWATER CONTAMINATION notice date 8/04/93 8/04/93
 NCD044440303 BYPASS 601 GROUNDWATER CONTAMINATION notice date 8/28/92
 NCD049772023 H & S PROCESSORS INC notice date 6/08/92
 NCD086871282 CALDWELL SYSTEMS INC notice date 11/26/90
 NCD980600449 SED INC notice date 10/01/85
 NCD980843346 ABERDEEN PESTICIDE DUMPS 10/30/91
 NCD980843346 ABERDEEN PESTICIDE DUMPS 10/31/91
 NCD980843346 ABERDEEN PESTICIDE DUMPS notice date 4/28/86
 NCD980843346 ABERDEEN PESTICIDE DUMPS notice date 6/28/91
 NED980862668 HASTINGS GROUNDWATER CONTAMINATION notice date 11/14/89
 NHD001079649 FLETCHER'S PAINT WORKS notice date 2/19/88 4/26/90
 NHD062004569 TINKHAM GARAGE notice date 3/28/86
 NHD062004569 TINKHAM GARAGE notice date 6/28/87
 NHD064424153 COAKLEY LANDFILL notice date 5/02/90 3/29/91
 NHD092059112 KEEFE ENVIRONMENTAL SERVICES notice date 1/16/85
 NHD092059112 KEEFE ENVIRONMENTAL SERVICES notice date 11/09/88
 NHD099363541 SYLVESTER'S notice date 3/28/86
 NHD099363541 SYLVESTER'S notice date 6/28/87
 NHD980524086 AUBURN ROAD LANDFILL notice date 4/20/90
 NHD980524086 AUBURN ROAD LANDFILL notice date 10/17/88
 NJD000607481 CHEMICAL CONTROL INC notice date 10/01/86
 NJD045653854 WITCO CHEMICAL CORP 6/19/89
 NJD049860836 KIN-BUC LANDFILL notice date 7/24/85
 NJD070565403 SCP CARLSTADT notice date 5/17/85
 NJD980505424 LONE PINE LANDFILL notice date 2/07/89
 NJD980505424 LONE PINE LANDFILL notice date 7/06/82
 NJD980505424 LONE PINE LANDFILL notice date 7/24/85
 NJD980505424 LONE PINE LANDFILL notice date 8/19/88
 NJD980505424 LONE PINE LANDFILL notice date 9/12/84
 NJD980529192 GEMS LANDFILL notice date 8/01/85
 NJD980654198 MYERS PROPERTY notice date 1/25/91
 NJD980761365 EWAN PROPERTY notice date 3/09/90
 NJD980761365 EWAN PROPERTY notice date 5/01/90
 NMD085267961 RINCHEM CO., INC notice date 6/17/93
 NMD981155930 CLEVELAND MILL 11/24/93
 NVD982028706 POLY-CARB notice date 7/26/89
 NYD000511659 POLLUTION ABATEMENT SERVICES (PAS) notice date 3/23/90
 NYD980593099 FULTON TERMINALS DISPOSAL SITE notice date 3/21/85
 OHD000816843 COMMERCIAL OIL SERV INC notice date 6/24/93
 OHD004495412 GRANVILLE SOLVENTS INC notice date 3/14/94
 OHD061722211 LASKIN/POPLAR OIL notice date 3/09/83
 OHD074727793 CHEM-DYNE CORP notice date 3/26/82
 OHD980586804 XXKEM COMPANY, INC SITE notice date 8/06/92
 OHD980613566 LEAD BATTERY RECYCLERS notice date 12/13/93
 OHD981093115 ZIEDRICH DUMP notice date 11/09/89
 OHD987036076 PRESTO CHEMICAL CORP. notice date 8/06/92
 OKD000400093 HARDAGE/CRINER notice date 2/27/86
 OKD000400093 HARDAGE/CRINER notice date 12/07/84
 OKD980620868 MOSLEY ROAD SANITARY LANDFILL notice date 3/24/89
 OKD980748446 SAND SPRINGS PETROCHEMICAL CMLPX notice date 5/07/88
 PAD000441337 STRASBURG LANDFILL 11/12/92
 PAD000441337 STRASBURG LANDFILL notice date 5/02/89
 PAD002498632 NORTH PENN - AREA 7 notice date 6/27/95
 PAD073613663 TONOLLI CORP notice date 4/20/89
 PAD073613663 TONOLLI CORP notice date 4/20/89 11/13/92
 PAD073613663 TONOLLI CORP notice date 8/28/91
 PAD980231690 MILL CREEK DUMP notice date 1/10/92
 PAD980508766 MOYERS LANDFILL notice date 2/03/86
 PAD980508816 OHIO RIVER PARK notice date 3/21/96
 PAD980539068 MODERN SANITATION LANDFILL notice date 8/08/91
 PAD980539407 WADE notice date 9/12/81
 PAD980539712 ELIZABETHTOWN LANDFILL notice date 5/29/90 6/27/90
 PAD980690549 EAST MOUNT ZION 9/14/90
 PAD980690549 EAST MOUNT ZION notice date 4/12/89 9/14/90

PAD980692024 TYSON DUMP #1 notice date 7/30/85
 PAD980692420 OLD CITY OF YORK LANDFILL 1/28/93
 PAD980692420 OLD CITY OF YORK LANDFILL notice date 8/14/86
 PAD980692420 OLD CITY OF YORK LANDFILL notice date 8/14/86 11/21/91
 PAD980712616 MCADOO ASSOCIATES notice date 7/09/84
 PAD980829493 JACKS CREEK/SITKIN SMELTING AND REFINERY notice date 3/01/94
 PAD980830533 EASTERN DIVERSIFIED METALS notice date 5/22/87
 PAD980830533 EASTERN DIVERSIFIED METALS notice date 9/21/92
 PAD980830715 YORK COUNTY SOLID WASTE LANDFILL notice date 3/21/86
 PAD981038052 DELTA QUARRIES & DISP./STOTLER LANDFILL notice date 7/15/86 6/03/91
 RID009764929 WESTERN SAND & GRAVEL 4/08/91
 RID009764929 WESTERN SAND & GRAVEL notice date 10/21/83 4/08/91
 RID093212439 L&RR, INC. notice date 3/16/90
 RID093212439 L&RR, INC. notice date 6/29/89
 SCD000447268 BEAUNIT CORP. (CIRCULAR KNIT & DYE) 9/29/95
 SCD000447268 BEAUNIT CORP. (CIRCULAR KNIT & DYE) 11/06/91
 SCD000447268 BEAUNIT CORP. (CIRCULAR KNIT & DYE) notice date 10/11/90
 SCD000622787 SCRDI BLUFF ROAD SITE notice date 1/01/99
 SCD003362217 PALMETTO WOOD PRESERVING INC. notice date 6/29/84
 SCD058754789 AQUA-TECH ENVIRONMENTAL INC. notice date 10/12/92
 SCD058754789 AQUA-TECH ENVIRONMENTAL INC. notice date 12/24/91
 SCD981024102 ALLEN EARL CHEMICAL SITE notice date 4/14/86
 TND044062222 CARRIER AIR CONDITIONING CO notice date 10/09/92
 TND980558894 NORTH HOLLYWOOD DUMP notice date 3/22/84
 TXD062132147 SHERIDAN DISPOSAL SERVICES notice date 2/10/89
 TXD062132147 SHERIDAN DISPOSAL SERVICES notice date 7/10/86
 TXD980340889 BIO-ECOLOGY SYSTEMS, INC. notice date 7/11/83
 TXD980340889 BIO-ECOLOGY SYSTEMS, INC. notice date 9/16/83
 TXD980625453 BRIO REFINERY INC. notice date 4/29/88
 TXD980629851 MOTCO, INC. notice date 2/09/83
 TXD980697114 ODESSA CHROMIUM #2 (ANDREWS HGWY) notice date 10/31/84
 TXD980748453 GENEVA INDUSTRIES/FUHRMANN ENERGY notice date 5/27/83
 TXD980867279 ODESSA CHROMIUM #1 notice date 11/02/84
 UTD093119196 PETROCHEM RECYCLING CORP/EKOTEK 2/25/92
 UTD093119196 PETROCHEM RECYCLING CORP/EKOTEK notice date 2/25/92
 UTD093119196 PETROCHEM RECYCLING CORP/EKOTEK notice date 2/25/92 2/25/92
 UTD093119196 PETROCHEM RECYCLING CORP/EKOTEK notice date 11/23/93
 UTD093119196 PETROCHEM RECYCLING CORP/EKOTEK notice date 11/23/93 2/25/92
 UTD980962591 NORTH AMERICAN ENVIRONMENTAL notice date 8/21/92
 UTD981550619 LEEDS SILVER RECLAMATION SITE notice date 10/26/94
 UTD988079240 RECLAIMED BARRELS notice date 5/26/94
 VAD007972482 CLARKE L.A. & SON 3/22/88
 VAD049957913 C & R BATTERY CO INC notice date 7/07/93
 VAD049957913 C & R BATTERY CO INC notice date 8/15/91
 VAD980551683 ABEX CORP 12/16/94
 VAD980551683 ABEX CORP notice date 1/14/93 4/08/93
 VTD981064223 BENNINGTON MUNICIPAL SANITARY LANDFILL notice date 11/01/94 7/24/95
 WAD009487513 WESTERN PROCESSING CO INC notice date 11/03/83
 WAD027315621 NORTHWEST TRANSFORMER (SOUTH HARKNESS ST notice date 12/26/91
 WAD980511745 QUEEN CITY FARMS notice date 7/08/87
 WAD980726061 COAL CREEK (AKA ROSS ELECTRIC) 10/30/90
 WAD980726301 COMMENCEMENT BAY, SOUTH TACOMA CHANNEL notice date 8/03/88
 WAD980726368 COMMENCEMENT BAY, NEAR SHORE/TIDE FLATS 6/21/93
 WAD980726368 COMMENCEMENT BAY, NEAR SHORE/TIDE FLATS notice date 3/18/82
 WAD980726368 COMMENCEMENT BAY, NEAR SHORE/TIDE FLATS notice date 4/24/89
 WID000712950 JANESVILLE ASH BEDS 9/27/90
 WID980511919 HUNTS DISPOSAL 7/31/91
 WID980511919 HUNTS DISPOSAL notice date 4/24/87
 WID980511919 HUNTS DISPOSAL notice date 8/16/90
 WID980511919 HUNTS DISPOSAL notice date 8/16/90 7/31/90
 WID980610141 SAUK COUNTY LDFL 5/03/91
 WID980610380 ALGOMA MUNILDFL notice date 9/09/87
 WID980820070 MASTER DSPL SERVICE LDFL notice date 8/13/85
 WID980820070 MASTER DSPL SERVICE LDFL notice date 8/13/85 11/01/90
 WID980823082 MID-STATE DSPL, INC. LDFL notice date 5/30/85

Site: COLORADO KENWORTH, INC.
 Address: PO BOX 16043
 City: DENVER
 Status: id: 07422

COD980499248 LOWRY LANDFILL

notice date 5/18/88

DO Enforcement Docket System (DOCKET)/Consent Decree Tracking System (CDETS)

DOCKET tracks civil judicial cases against environmental polluters, while CDETS processes court settlements, called consent decrees.

This list has been researched within a quarter of a mile radius of the subject site.

Site: CHESROWN COLLISION CENTER
Address: 7420 WASHINGTON ST
City: DENVER
Map Loc: 87 - within 1/4 mile S of the subject
Status: Permit id#: COR000007070

CD Criminal Docket System (C-DOCKET)

The Criminal Docket System is a comprehensive automated system for tracking criminal enforcement actions. C-Docket handles data for all environmental statuses and tracks enforcement actions from the initial stages of investigations through conclusion.

No listings within a quarter of a mile radius of the subject site.

RCRA RCRA Violators List (CORRACTS)

The Resource Conservation and Recovery Act of 1976 provides for "cradle to grave" regulation of hazardous wastes. RCRA requires regulation of hazardous waste generators, transporters, and storage/treatment/disposal sites. Evaluation to potential violations, ranging from manifest requirements to hazardous waste discharges, is typically conducted by the US EPA. This database is also known as Corrective Action Report (CORRACTS)

If enforcement is required, it is typically delegated to a state agency.

This list has been researched within 1 mile radius of the subject site.

Site: SUNDSTRAND AVIATION
Address: 2480 W 70TH AVE
City: DENVER
Map Loc: 15 - within 3/4 - 1 mile E of the subject
Status: EPA ID#: COD007057995

- RFA COMPLETED
- DETERMINATION OF NEED FOR A RFI
- CA PRIORITIZATION
- RFI IMPOSITION
- STABILIZATION MEASURES EVALUATION
- CMS WORKPLAN APPROVED
- CERTIFICATION OF REMEDY COMPLETION (CMI)
- STABILIZATION MEASURES IMPLEMENTED
- HUMAN EXPOSURE CONTROLLED DETERMINATION
- RELEASE TO GW CONTROLLED DETERMINATION

The Environmental Protection Agency regulates the treatment, storage and disposal of hazardous material through the Resource Conservation and Recovery Act (RCRA). All hazardous waste TSD facilities are required to notify EPA of their existence by submitting the Federal Notification of Regulated Waste Activity Form (EPA Form 8700-12) or a state equivalent form as well as part A (EPA form 8700-23) and Part B of their Hazardous Waste Permit Application.

Status Codes:	I	Incinerator
	T	Storage/Treatment facility other than Incinerator
	D	Land Disposal Facility

This list has been researched within 1 mile radius of the subject site.

Site: SUNDSTRAND AVIATION
 Address: 2480 W 70TH AVE
 City: DENVER
 Map Loc: 15 - within 3/4 - 1 mile E of the subject
 Status: COD007057995XLXX XXN X hXXXX X 3728

COLORADO STATE SOURCES

UM Uranium Mill Tailings Remedial Action Program UMTRAP

The UMTRAP Program, established by Congress in 1978, and endorsed by the General Assembly and the Governor, is intended to isolate uranium mill tailings from human and environmental contacts.

No listings within 1 mile radius of the subject site.

VCP Voluntary Cleanup Program

The Colorado Department of Health, Hazardous Materials & Waste Management Division maintains a list of sites in accordance with the Voluntary Cleanup and Redevelopment Act.

No listings within half of a mile radius of the subject site.

HL Historical Landfill List

The Colorado Department of Health, Hazardous Materials & Waste Management Division collected information about abandoned and inactive landfills in Colorado. This database is currently not updated by the agency. In many instances the sites are a name only and current agency staff has no first hand knowledge of the sites.

This list has been researched within 1 mile radius of the subject site.

Site: 64TH & HURON, CLASS C
 Address: 64TH & HURON
 City: ADAMS CTY
 Map Loc: 2 - within 3/4 - 1 mile S of the subject

SEGMENT 1: SR224 TO SHERIDAN

US HWY 36 CORRIDOR

Page: 12

Date: 03-05-2004

Job: PNYN3400

Status: 35LANB Y FLMAC

Site: SIEGRIST-CLEANFILL, CLASS O
Address: 65TH & HURON, 3S/68W-SE4
City: DENVER
Map Loc: 3 - within 3/4 - 1 mile S of the subject
Status: 14CON RE

Site: 65TH & HURON (OLD BFI), CLASS
Address: 65TH & HURON
City: DENVER
Map Loc: 3 - within 3/4 - 1 mile S of the subject
Status: 83ASHC Y SLM

Site: BIJOU-CLEANFILL, CLASS O
Address: 75TH & RACE
City: WELBY
Map Loc: 31 - within 1/2 - 3/4 mile NE of the subject
Status: 5INE

Site: FLY ASH DISPOSAL SITE, CLASS O
Address: HWY 224 & YORK, 2S/68W-SW36
City: DENVER
Map Loc: 59 - within 1/2 - 3/4 mile E of the subject
Status: 78FLY Y RE

LT Leaking Underground Storage Tanks

The Colorado Department of Labor and Employment, Oil & Public Safety tracks suspected and confirmed releases from storage tanks, primarily from tanks regulated by Title 40 of the Code of Federal Regulations (CFR) Part280.

This list has been researched within half of a mile radius of the subject site.

Site: C&C DISTRIBUTING CO
Address: 1700 E 68TH AVE
City: DENVER
Map Loc: 4 - within 1/4 - 1/2 mile S of the subject
Status: CLSD -

Site: JOE BRONCUCIA SAND & GRAVEL
Address: 120 E 70TH AVE
City: DENVER
Map Loc: 7 - within 1/4 mile E of the subject
Status: CLSD -

Site: SHAMROCK 656
Address: 2387 W 72ND AVE
City: DENVER
Map Loc: 21 - within 1/4 - 1/2 mile E of the subject
Status: OPEN -

Site: FIORE CO
Address: 1831 E 73RD AVE

SEGMENT 1: SR224 TO SHERIDAN

US HWY 36 CORRIDOR

Page: 13

Date: 03-05-2004

Job: PNYN3400

City: DENVER
Map Loc: 29 - within 1/4 mile NE of the subject
Status: CLSD -

Site: ANDERSONS BONELESS BEEF
Address: 909 E 75TH AVE
City: DENVER
Map Loc: 32 - within 1/4 mile NE of the subject
Status: CLSD -

Site: EXXON CO USA RAS #63120
Address: 7260 N BROADWAY
City: DENVER
Map Loc: 40 - within 1/4 mile S of the subject
Status: CLSD -

Site: FAIRWAY OIL #406
Address: 7310 N BROADWAY
City: DENVER
Map Loc: 42 - within 1/4 mile S of the subject
Status: CLSD -

Site: FAIRWAY OIL #406
Address: 7310 N BROADWAY
City: DENVER
Map Loc: 42 - within 1/4 mile S of the subject
Status: OPEN -

Site: DENVER INSTITUTE OF TECHNOLOGY
Address: 7350 N BROADWAY
City: DENVER
Map Loc: 43 - within 1/4 mile S of the subject
Status: CLSD -

Site: DATATRAC PROPERTY
Address: 7581 N BROADWAY
City: DENVER
Map Loc: 44 - within 1/4 mile S of the subject
Status: CLSD -

Site: WESTERN HILLS KWIK-STOP
Address: 7609 CONIFER
City: DENVER
Map Loc: 45 - within 1/4 - 1/2 mile S of the subject
Status: CLSD -

Site: WESTERN HILLS KWIK STOP
Address: 7609 CONIFER
City: DENVER

SEGMENT 1: SR224 TO SHERIDAN

US HWY 36 CORRIDOR

Page: 14

Date: 03-05-2004

Job: PNYN3400

Map Loc: 45 - within 1/4 - 1/2 mile S of the subject
Status: OPEN -

Site: LOCKHEED MARTIN
Address: 1401 DEL NORTE ST
City: DENVER
Map Loc: 48 - within 1/4 mile S of the subject
Status: CLSD -

Site: COMMERCIAL BLDG
Address: 7397 N FEDERAL BLVD
City: WESTMINSTER
Map Loc: 49 - within 1/4 - 1/2 mile E of the subject
Status: OPEN -

Site: COASTAL MART #1263
Address: 7790 N FEDERAL BLVD
City: WESTMINSTER
Map Loc: 51 - within 1/4 mile S of the subject
Status: OPEN -

Site: COASTAL MART #1263
Address: 7790 N FEDERAL BLVD
City: WESTMINSTER
Map Loc: 51 - within 1/4 mile S of the subject
Status: --

Site: COASTAL MART #1263
Address: 7790 N FEDERAL BLVD
City: WESTMINSTER
Map Loc: 51 - within 1/4 mile S of the subject
Status: --

Site: COASTAL MART #1263
Address: 7790 N FEDERAL BLVD
City: WESTMINSTER
Map Loc: 51 - within 1/4 mile S of the subject
Status: --

Site: ABEYTA CARWASH
Address: 7860 N FEDERAL BLVD
City: DENVER
Map Loc: 52 - within 1/4 - 1/2 mile E of the subject
Status: CLSD -

Site: AREA RENT-ALL
Address: 7900 N FEDERAL BLVD
City: WESTMINSTER
Map Loc: 53 - within 1/4 mile S of the subject

SEGMENT 1: SR224 TO SHERIDAN

US HWY 36 CORRIDOR

Page: 15

Date: 03-05-2004

Job: PNYN3400

Status: CLSD -

Site: CIRCLE K #8519
Address: 7990 N FEDERAL BLVD
City: DENVER
Map Loc: 54 - within 1/4 mile S of the subject
Status: OPEN -

Site: EXXON CO USA RAS #62556
Address: 7995 N FEDERAL BLVD
City: WESTMINSTER
Map Loc: 55 - within 1/4 - 1/2 mile S of the subject
Status: --

Site: EXXON CO USA RAS #62556
Address: 7995 N FEDERAL BLVD
City: WESTMINSTER
Map Loc: 55 - within 1/4 - 1/2 mile S of the subject
Status: CLSD -

Site: AMOCO OIL #32003
Address: 8050 N FEDERAL BLVD
City: WESTMINSTER
Map Loc: 56 - within 1/4 - 1/2 mile S of the subject
Status: --

Site: AMOCO OIL #32003
Address: 8050 N FEDERAL BLVD
City: WESTMINSTER
Map Loc: 56 - within 1/4 - 1/2 mile S of the subject
Status: --

Site: AMOCO OIL #32003
Address: 8050 N FEDERAL BLVD
City: WESTMINSTER
Map Loc: 56 - within 1/4 - 1/2 mile S of the subject
Status: --

Site: AMOCO OIL #32003
Address: 8050 N FEDERAL BLVD
City: WESTMINSTER
Map Loc: 56 - within 1/4 - 1/2 mile S of the subject
Status: --

Site: AMOCO OIL #32003
Address: 8050 N FEDERAL BLVD
City: WESTMINSTER
Map Loc: 56 - within 1/4 - 1/2 mile S of the subject
Status: --

SEGMENT 1: SR224 TO SHERIDAN

US HWY 36 CORRIDOR

Page: 16

Date: 03-05-2004

Job: PNYN3400

Site: AMOCO OIL #32003
Address: 8050 N FEDERAL BLVD
City: WESTMINSTER
Map Loc: 56 - within 1/4 - 1/2 mile S of the subject
Status: --

Site: AMOCO OIL #32003
Address: 8050 N FEDERAL BLVD
City: WESTMINSTER
Map Loc: 56 - within 1/4 - 1/2 mile S of the subject
Status: OPEN -

Site: AMOCO OIL #32003
Address: 8050 N FEDERAL BLVD
City: WESTMINSTER
Map Loc: 56 - within 1/4 - 1/2 mile S of the subject
Status: --

Site: US WEST COMMUNICATIONS
Address: 7431 LOWELL BLVD
City: WESTMINSTER
Map Loc: 61 - within 1/4 - 1/2 mile S of the subject
Status: --

Site: US WEST COMMUNICATIONS
Address: 7431 LOWELL BLVD
City: WESTMINSTER
Map Loc: 61 - within 1/4 - 1/2 mile S of the subject
Status: --

Site: US WEST COMMUNICATIONS
Address: 7431 LOWELL BLVD
City: WESTMINSTER
Map Loc: 61 - within 1/4 - 1/2 mile S of the subject
Status: CLSD -

Site: KARLS FARM DAIRY INC
Address: 6990 PECOS ST
City: DENVER
Map Loc: 63 - within 1/4 - 1/2 mile E of the subject
Status: CLSD -

Site: MODERN TIRE & AUTO
Address: 7000 PECOS ST
City: DENVER
Map Loc: 64 - within 1/4 - 1/2 mile E of the subject
Status: OPEN -

SEGMENT 1: SR224 TO SHERIDAN

US HWY 36 CORRIDOR

Page: 17

Date: 03-05-2004

Job: PNYN3400

Site: HEARTS JIFFY STOP
Address: 7140 PECOS ST
City: DENVER
Map Loc: 66 - within 1/4 mile E of the subject
Status: CLSD -

Site: GREENBRIAR CENTER
Address: 7161 PECOS ST
City: DENVER
Map Loc: 68 - within 1/4 mile E of the subject
Status: OPEN -

Site: EMPIRE GLASS
Address: 7163 PECOS ST
City: DENVER
Map Loc: 69 - within 1/4 mile E of the subject
Status: CLSD -

Site: PERL MACK 66
Address: 7170 PECOS ST
City: WESTMINSTER
Map Loc: 70 - within 1/4 mile E of the subject
Status: OPEN -

Site: SHAMROCK #4147
Address: 7285 PECOS ST
City: DENVER
Map Loc: 74 - within 1/4 mile E of the subject
Status: OPEN -

Site: BIG O TIRES
Address: 7500 PECOS ST
City: DENVER
Map Loc: 76 - within 1/4 - 1/2 mile S of the subject
Status: OPEN -

Site: 7-ELEVEN #1821-13167
Address: 7540 PECOS ST
City: DENVER
Map Loc: 77 - within 1/4 mile S of the subject
Status: CLSD -

Site: 7 ELEVEN #13167
Address: 7540 PECOS ST
City: DENVER
Map Loc: 77 - within 1/4 mile S of the subject
Status: OPEN -

Site: AMOCO OIL #8339
Address: 7590 PECOS ST
City: DENVER
Map Loc: 78 - within 1/4 mile S of the subject
Status: OPEN -

Site: CDOT WELBY
Address: 7100 PENNSYLVANIA ST
City: WELBY
Map Loc: 79 - within 1/4 mile E of the subject
Status: CLSD -

Site: WESTMINSTER POLICE
Address: 8800 SHERIDAN BLVD
City: WESTMINSTER
Map Loc: 81 - within 1/4 mile S of the subject
Status: --

Site: WESTMINSTER POLICE
Address: 8800 SHERIDAN BLVD
City: WESTMINSTER
Map Loc: 81 - within 1/4 mile S of the subject
Status: --

Site: WESTMINSTER POLICE
Address: 8800 SHERIDAN BLVD
City: WESTMINSTER
Map Loc: 81 - within 1/4 mile S of the subject
Status: CLSD -

SW Solid Waste Disposal and Processing Facilities

The Colorado Department of Health, in accordance with article 20 of title 30, Colorado Revised Statutes, 1986 Repl. Vol. and as amended by Senate Bills 91-168, 91-174 & 92-130 requires that all solid waste disposal and processing facilities in Colorado receive a permit from the Colorado Department of Health prior to operation.

This list has been researched within 1 mile radius of the subject site.

Site: WILDLIFE PIT II
Address: 72ND & YORK ST
City: COMMERCE CITY
Map Loc: 19 - within 1/2 - 3/4 mile E of the subject
Status: 001-LFL-095

SF State Programs

The U.S. EPA maintains, as part of the Facility Reporting System (FRS), records on behalf of the state of Colorado of selected sites with environmental concerns or operating permits.

This list has been researched within half of a mile radius of the subject site.

Site: BUDGET TRANSMISSION CENTER
Address: 665 E 70TH AVE
City: DENVER
Map Loc: 11 - within 1/4 mile E of the subject
Status: 000009179166 X

Site: AARONS COMMERCIAL EQUIPMENT
Address: 1405 W 70TH AVE
City: DENVER
Map Loc: 14 - within 1/4 - 1/2 mile E of the subject
Status: 000007652428 X

Site: LRS AND D TRUCKING
Address: 401 CORTEZ ST
City: DENVER
Map Loc: 46 - within 1/4 mile S of the subject
Status: 000009102748 X

Site: LA CONTE DON TRUCKING
Address: 6860 PECOS ST
City: DENVER
Map Loc: 62 - within 1/2 - 3/4 mile E of the subject
Status: 000007891254 X

OPERATING PERMITS

Various agencies issue operating permits or regulate the handling, movements, storage and disposal of hazardous materials and require mandatory reporting. The inclusion in this section does not imply that an environmental problem exists presently or has in the past.

RCRA-G Resource Conservation and Recovery Information System - Generators

The Environmental Protection Agency regulates generators of hazardous material through the Resource Conservation and Recovery Act (RCRA). All hazardous waste generators are required to notify EPA of their existence by submitting the Federal Notification of Regulated Waste Activity Form (EPA Form 8700-12) or a state equivalent form. The notification form provides basic identification information and specific waste activities.

Status Codes: L - Generators who generate at least 1000 kg/mo of non-acutely hazardous waste
(or 1 kg/mo of acutely hazardous waste).
S - Generators who generate 100 kg/mo but less than 1000 kg/mo of non-acutely hazardous waste.
T - Transporter.

This list has been researched within a quarter of a mile radius of the subject site.

Site: METAL TREATING & RESEARCH CO
Address: 1680 E 69TH AVE
City: DENVER
Map Loc: 5 - within 1/4 mile S of the subject

SEGMENT 1: SR224 TO SHERIDAN

US HWY 36 CORRIDOR

Page: 20

Date: 03-05-2004

Job: PNYN3400

Status: S - Small Generator

Permit id#: COD982590911
SIC Codes: 3398

Site: UNIQUE AUTOMOTIVE SERVICE CENT
Address: 1225 70TH AVE,1225-1229
City: ADAMS CITY
Map Loc: 6 - within 1/4 mile E of the subject
Status:

Permit id#: COD982588444

Site: CONCRETE WEST INC
Address: 605 E 70TH AVE
City: DENVER
Map Loc: 10 - within 1/4 mile E of the subject
Status:

Permit id#: COR000006155

Site: KITCHEN SAVERS, INC
Address: 605 E 70TH AVE,#2
City: DENVER
Map Loc: 10 - within 1/4 mile E of the subject
Status:

Permit id#: CO0001127695

Site: KITCHEN SAVERS, INC
Address: 605 E 70TH AVE
City: DENVER
Map Loc: 10 - within 1/4 mile E of the subject
Status:

Permit id#: COR000001180

Site: NATIONAL TRANSMISSION
Address: 851 E 70TH AVE
City: DENVER
Map Loc: 12 - within 1/4 mile E of the subject
Status:

Permit id#: COD983778135
SIC Codes: 7537

Site: AAA AUTO BODY
Address: 40 W 70TH AVE
City: DENVER
Map Loc: 13 - within 1/4 mile E of the subject
Status:

Permit id#: COD983794538
SIC Codes: 7532

Site: WESTERN ENGINE SUPPLY INC
Address: 750 E 71ST AVE
City: DENVER
Map Loc: 17 - within 1/4 mile S of the subject
Status:

Permit id#: COD983789637
SIC Codes: 7538

Site: MART GARDENS LTD
Address: 800 E 73RD AVE
City: DENVER
Map Loc: 22 - within 1/4 mile S of the subject
Status:

Permit id#: COD982581662

Site: CUSTOM MILLWORK SPECIALTIES

SEGMENT 1: SR224 TO SHERIDAN

US HWY 36 CORRIDOR

Page: 21

Date: 03-05-2004

Job: PNYN3400

Address: 825 E 73RD AVE
City: DENVER
Map Loc: 23 - within 1/4 mile NE of the subject
Status:
Permit id#: COD983798687
SIC Codes: 2431

Site: C & M PRESS
Address: 850 E 73RD AVE,#10
City: THORNTON
Map Loc: 25 - within 1/4 mile S of the subject
Status: S - Small Generator
Permit id#: COD982649246
SIC Codes: 2732

Site: R-F AUTO DE8INZ
Address: 1100 E 73RD AVE
City: DENVER
Map Loc: 27 - within 1/4 mile S of the subject
Status:
Permit id#: COR000009845

Site: BORN AGAIN CABINETS INC
Address: 7000 N BROADWAY,#108
City: DENVER
Map Loc: 37 - within 1/4 mile E of the subject
Status:
Permit id#: CO0000035956

Site: BORN AGAIN CABINETS INC
Address: 7000 N BROADWAY, #108
City: DENVER
Map Loc: 37 - within 1/4 mile E of the subject
Status:
Permit id#: CO0000035956

Site: PHOTO CHEM ENVIRONMENTAL
Address: 7100 N BROADWAY
City: DENVER
Map Loc: 38 - within 1/4 mile E of the subject
Status:
Permit id#: COR000014704

Site: EMPIRE LABORATORIES INC
Address: 7100 N BROADWAY, SUITE 7G
City: DENVER
Map Loc: 38 - within 1/4 mile E of the subject
Status:
Permit id#: COD983802851

Site: RSI INC (DENVER BRANCH)
Address: 7100 N BROADWAY,BLDG 6 UNIT C
City: DENVER
Map Loc: 38 - within 1/4 mile E of the subject
Status:
Permit id#: COD983798950

Site: AMERICAN MICRO DATA
Address: 7100 N BROADWAY
City: DENVER
Map Loc: 38 - within 1/4 mile E of the subject
Status:
Permit id#: COR000004952

SEGMENT 1: SR224 TO SHERIDAN

US HWY 36 CORRIDOR

Page: 22

Date: 03-05-2004

Job: PNYN3400

Site: ALL DISASTER RESTORATION SERVI
Address: 7100 N BROADWAY,#5N
City: DENVER
Map Loc: 38 - within 1/4 mile E of the subject
Status: S - Small Generator

Permit id#: COD982648750
SIC Codes: 1521 1799

Site: B&R MACHINING CORPORATION
Address: 7100 N BROADWAY,BLDG IN
City: DENVER
Map Loc: 38 - within 1/4 mile E of the subject
Status: S - Small Generator

Permit id#: COD069700441
SIC Codes: 3599

Site: LARRY MILLER TOYOTA
Address: 7300 N BROADWAY
City: DENVER
Map Loc: 41 - within 1/4 mile S of the subject
Status:

Permit id#: COR000010348

Site: CHESROWN CHEVROLET
Address: 7300 N BROADWAY
City: DENVER
Map Loc: 41 - within 1/4 mile S of the subject
Status: S - Small Generator

Permit id#: COD010639318
SIC Codes: 7532

Site: DENVER INSTITUTE TECHNOLOGY
Address: 7350 N BROADWAY
City: DENVER
Map Loc: 43 - within 1/4 mile S of the subject
Status: S - Small Generator

Permit id#: COD075770537
SIC Codes: 8249

Site: PLUS SERVICES, INC
Address: 2800 COTTONWOOD DR
City: DENVER
Map Loc: 47 - within 1/4 mile S of the subject
Status: T - Transporter

Permit id#: CO0000912071

Site: UNITED PAINT & BODY
Address: 851 HWY 224, UNIT 1A
City: DENVER
Map Loc: 58 - within 1/4 mile S of the subject
Status:

Permit id#: CO0000103994

Site: UNITED PAINT & BODY
Address: 851 HWY 224, UNIT 1A
City: DENVER
Map Loc: 58 - within 1/4 mile S of the subject
Status:

Permit id#: CO0000103994

SEGMENT 1: SR224 TO SHERIDAN

US HWY 36 CORRIDOR

Page: 23

Date: 03-05-2004

Job: PNYN3400

SIC Codes: 7532

Site: COLORADO DOT I25/US 36 INTERCH
Address: I25/US36 INTERCHANGE
City: DENVER
Map Loc: 60 - within 1/4 mile E of the subject
Status:
Permit id#: COR000008870

Site: KREST CLEANERS
Address: 7072 PECOS ST
City: WESTMINSTER
Map Loc: 65 - within 1/4 - 1/2 mile E of the subject
Status: S - Small Generator
Permit id#: COD076466630
SIC Codes: 7216 7215

Site: MIRACLE AUTO PAINTING & REPAIR
Address: 7161 PECOS ST
City: DENVER
Map Loc: 68 - within 1/4 mile E of the subject
Status: S - Small Generator
Permit id#: COD981545791
SIC Codes: 7532

Site: TOTAL PETROLEUM, INC #2344
Address: 7285 PECOS ST
City: WESTMINSTER
Map Loc: 74 - within 1/4 mile E of the subject
Status:
Permit id#: CO0000733451
SIC Codes: 5541

Site: AMOCO OIL 8339 SHERRELWOOD
Address: 7590 PECOS ST
City: DENVER
Map Loc: 78 - within 1/4 mile S of the subject
Status:
Permit id#: COD983788480
SIC Codes: 5541

Site: COLORADO DEPT OF HWYS - THORNT
Address: 7100 PENNSYLVANIA ST, SH224 MP061
City: THORNTON
Map Loc: 79 - within 1/4 mile E of the subject
Status:
Permit id#: COD983772971

Site: PSCO CONST BAG HOUSE S02 EMISS
Address: PO BOX 29490
City: THORNTON
Status:
Permit id#: COD000823435

Site: IMPORT ENGINES WEST INC
Address: 7178 WASHINGTON ST
City: DENVER
Map Loc: 82 - within 1/4 mile E of the subject
Status: S - Small Generator
Permit id#: COD155254667
SIC Codes: 7538

SEGMENT 1: SR224 TO SHERIDAN

US HWY 36 CORRIDOR

Page: 24

Date: 03-05-2004

Job: PNYN3400

Site: SUNSET AUTO BROKERS
Address: 7182 WASHINGTON ST
City: DENVER
Map Loc: 83 - within 1/4 mile E of the subject
Status:
Permit id#: CO0000118364
SIC Codes: 5012

Site: SUNSET AUTO BROKERS
Address: 7182 WASHINGTON ST
City: DENVER
Map Loc: 83 - within 1/4 mile E of the subject
Status:
Permit id#: CO0000118364
SIC Codes: 5012

Site: COLOR ON WHEELS
Address: 7192 WASHINGTON ST
City: DENVER
Map Loc: 85 - within 1/4 mile S of the subject
Status:
Permit id#: COD983798778
SIC Codes: 7532

Site: CHESROWN COLLISION CENTER
Address: 7420 WASHINGTON ST
City: DENVER
Map Loc: 87 - within 1/4 mile S of the subject
Status:
Permit id#: COR000007070

SARA SARA Title III,section 313 (TRIS)

Title III of the Superfund Amendments and Reauthorization Act,Section 313, also known as Emergency Planning and Community Right-to-Know Act of 1986 requires owners or operators of facilities with more than 10 employees and are listed under Standard Industrial Classification(SIC) Codes 20 through 39 to report the manufacturing, processing or use of more than a threshold of certain chemical or chemical categories listed under section 313. This data base is also known as Toxic Release Information System (TRIS).

Below summary information for the last five year period is reported grouping the releases into air, water, underground injection, land, public offsite treatment (potw) and transportation offsite.

This list has been researched within a quarter of a mile radius of the subject site.

Site: METAL TREATING & RESEARCH CO.
Address: 1680 E 69TH AVE
City: DENVER
Map Loc: 5 - within 1/4 mile S of the subject
Status:
METHANOL air: 2996

NC Nuclear Regulatory Commission Licensees

The Nuclear Regulatory Commission, Office of Nuclear Material Safety and Safeguards has been mandated (10 CFR Ch 1.42) to protect the public health and safety, the common defense and security, and the environment by licensing, inspection, and environmental impact assessment for all nuclear facilities and activities, and for the import and export of special nuclear material.

No listings within a quarter of a mile radius of the subject site.

PCB PCB Waste Handlers Database

The U.S. Environmental Protection Agency tracks generators, transporters, commercial stores and/or brokers and disposers of PCB's in accordance with the Toxic Substance Control Act.

No listings within a quarter of a mile radius of the subject site.

PCS Permit Compliance System

PCS is a database which contains data on National Pollutant Discharge Elimination System (NPDES) permit holding facilities. PCS was developed by The U.S. Environmental Protection Agency to meet the information needs of the NPDES program under the Clean Water Act. PCS tracks permit, compliance, and enforcement states of NPDES facilities.

No listings within a quarter of a mile radius of the subject site.

AFS AIRS Facility System

AFS contains emissions and compliance data on air pollution point sources tracked by the U.S. EPA and state and local environmental regulatory agencies. There are seven "criteria pollutants" for which data must be reported to EPA and stored in AIRS: PM10 (particulate matters less than 10 microns in size), carbon monoxide, sulfur dioxide, nitrogen dioxide, lead, reactive volatile organic compounds (VOC), and ozone.

AFS replaces the former Compliance Data System (CDS), the National Emission Data System (NEDS), and the Storage and Retrieval of Aeromatic Data (SAROAD).

This list has been researched within a quarter of a mile radius of the subject site.

Site: LEWCOR INCORPORATED DBA SIR SP
Address: 525 E 70TH AVE,UNIT 1E
City: ADAMS CITY
Map Loc: 8 - within 1/4 mile SE of the subject
Status:

Permit id#: CO0001271931

Site: A-PAK PRINTING INC
Address: 665 E 70TH AVE,UNIT 2B
City: ADAMS CITY
Map Loc: 11 - within 1/4 mile E of the subject
Status:

Permit id#: 000010187388

Site: AAA AUTO BODY
Address: 40 W 70TH AVE
City: DENVER
Map Loc: 13 - within 1/4 mile E of the subject
Status:

Permit id#: COD983794538
SIC Codes: 7532

Site: GUARD ASSOC
Address: 470 E 72ND AVE
City: ADAMS CITY
Map Loc: 20 - within 1/4 mile E of the subject
Status:

Permit id#: CO0001430800

SEGMENT 1: SR224 TO SHERIDAN

US HWY 36 CORRIDOR

Page: 26

Date: 03-05-2004

Job: PNYN3400

Site: OUTLAW AUTO BODY
Address: 800 E 73RD AVE, UNIT 3
City: ADAMS CNTY
Map Loc: 22 - within 1/4 mile S of the subject
Status:

Permit id#: CO0001985605

Site: PERFORMANCE COLLISION AND PAIN
Address: 800 E 73RD AVE, #12
City: DENVER
Map Loc: 22 - within 1/4 mile S of the subject
Status:

Permit id#: CO0000709931

SIC Codes: 7532

Site: CUSTOM MILLWORK SPECIALTIES
Address: 825 E 73RD AVE
City: DENVER
Map Loc: 23 - within 1/4 mile NE of the subject
Status:

Permit id#: COD983798687

SIC Codes: 2431

Site: TRUSTILE DOORS INC.
Address: 835 E 73RD AVE
City: DENVER
Map Loc: 24 - within 1/4 mile S of the subject
Status:

Permit id#: 000009812766

Site: OUTLAW AUTOBODY INCORPORATED
Address: 850 E 73RD AVE
City: THORNTON
Map Loc: 25 - within 1/4 mile S of the subject
Status:

Permit id#: CO0001432137

Site: C & M PRESS
Address: 850 E 73RD AVE, #10
City: THORNTON
Map Loc: 25 - within 1/4 mile S of the subject
Status:

Permit id#: COD982649246

SIC Codes: 2732

Site: ALLGOOD ELECTRIC MOTORS
Address: 855 E 73RD AVE
City: DENVER
Map Loc: 26 - within 1/4 mile S of the subject
Status:

Permit id#: CO0000709063

SIC Codes: 7694

Site: HOBBS TRAILERS
Address: E 74TH AVE
City: COMMERCE CITY
Status:

Permit id#: COD070389655

Site: INSTANT INK CENTERS
Address: 1620 W 74TH WAY
City: DENVER
Map Loc: 30 - within 1/4 mile S of the subject
Status:

SEGMENT 1: SR224 TO SHERIDAN

US HWY 36 CORRIDOR

Page: 27

Date: 03-05-2004

Job: PNYN3400

Permit id#: 000010205688

Site: SWISS FOODS INCORPORATED DBA C
Address: 911 E 75TH AVE
City: DENVER
Map Loc: 33 - within 1/4 mile NE of the subject
Status:

Permit id#: 000007250948

Site: PRESSWORKS
Address: 7100 N BROADWAY
City: DENVER
Map Loc: 38 - within 1/4 mile E of the subject
Status:

Permit id#: CO0001241678

Site: FORMER EXXON #6-3120
Address: 7260 N BROADWAY
City: DENVER
Map Loc: 40 - within 1/4 mile S of the subject
Status:

Permit id#: CO0000709832
SIC Codes: 7389

Site: CHESROWN CHEVROLET
Address: 7300 N BROADWAY
City: DENVER
Map Loc: 41 - within 1/4 mile S of the subject
Status:

Permit id#: COD010639318
SIC Codes: 7532

Site: HY-WAY, INC.
Address: 7310 N BROADWAY
City: DENVER
Map Loc: 42 - within 1/4 mile S of the subject
Status:

Permit id#: 000010188574

Site: BALDWIN DATA SERVICES 1401 DE
Address: 1401 DEL NORTE ST, DENVER CO
City: DENVER
Map Loc: 48 - within 1/4 mile S of the subject
Status:

Permit id#: CO0000709162
SIC Codes: 7374 7374

Site: LOCKHEED INFORMATION TECHNOLOG
Address: 1401 DEL NORTE ST
City: DENVER
Map Loc: 48 - within 1/4 mile S of the subject
Status:

Permit id#: CO0001241660

Site: UNITED PAINT & BODY
Address: 851 HWY 224, UNIT 1A
City: DENVER
Map Loc: 58 - within 1/4 mile S of the subject
Status:

Permit id#: CO0000103994
SIC Codes: 7532

Site: UNITED PAINT & BODY
Address: 851 HWY 224, UNIT 1A

SEGMENT 1: SR224 TO SHERIDAN

US HWY 36 CORRIDOR

Page: 28

Date: 03-05-2004

Job: PNYN3400

City: DENVER
Map Loc: 58 - within 1/4 mile S of the subject
Status:
Permit id#: CO0000103994

Site: KREST CLEANERS
Address: 7072 PECOS ST
City: WESTMINSTER
Map Loc: 65 - within 1/4 - 1/2 mile E of the subject
Status:
Permit id#: COD076466630
SIC Codes: 7216 7215

Site: MIRACLE AUTO PAINTING & REPAIR
Address: 7161 PECOS ST
City: DENVER
Map Loc: 68 - within 1/4 mile E of the subject
Status:
Permit id#: COD981545791
SIC Codes: 7532

Site: SOUTHLAND/7-11 #23206
Address: 7211 PECOS ST
City: WESTMINSTER
Map Loc: 73 - within 1/4 mile E of the subject
Status:
Permit id#: CO0000733162
SIC Codes: 5411

Site: TOTAL PETROLEUM NUMBER 4147
Address: 7285 PECOS ST
City: WESTMINSTER
Map Loc: 74 - within 1/4 mile E of the subject
Status:
Permit id#: 000007809988

Site: TOTAL PETROLEUM, INC #2344
Address: 7285 PECOS ST
City: WESTMINSTER
Map Loc: 74 - within 1/4 mile E of the subject
Status:
Permit id#: CO0000733451
SIC Codes: 5541

Site: AMOCO OIL 8339 SHERRELWOOD
Address: 7590 PECOS ST
City: DENVER
Map Loc: 78 - within 1/4 mile S of the subject
Status:
Permit id#: COD983788480
SIC Codes: 5541

Site: SUNSET AUTO BROKERS
Address: 7184 WASHINGTON ST
City: DENVER
Map Loc: 84 - within 1/4 mile S of the subject
Status:
Permit id#: CO0000753202
SIC Codes: 7532

Site: SUNSET AUTO BROKERS
Address: 7184 WASHINGTON ST
City: DENVER
Map Loc: 84 - within 1/4 mile S of the subject

Status: Permit id#: 000010205982

Site: BOYER COFFEE CO
Address: 7295 WASHINGTON ST
City: DENVER
Map Loc: 86 - within 1/4 mile S of the subject
Status: Permit id#: CO0000709188
SIC Codes: 2095

Site: CHESROWN COLLISION CENTER
Address: 7420 WASHINGTON ST
City: DENVER
Map Loc: 87 - within 1/4 mile S of the subject
Status: Permit id#: COR000007070

PE Section Seven Tracking System (SSTS)

SSTS evolved from the FIFRA and TSCA Enforcement System (FATES). SSTS tracks the registration of all pesticide producing establishments and tracks annually the types and amounts of pesticides, active ingredients, and devices that are produced, sold or distributed each year.

No listings within a quarter of a mile radius of the subject site.

FIFRA FIFRA/TSCA Tracking System/ National Compliance Database (FTTS/NCDB)

NCDB supports implementation of the Federal Insecticide, Fungicide and Rodenticide Control Act (FIFRA) and the Toxic Substance Control Act (TSCA).

This list has been researched within a quarter of a mile radius of the subject site.

Site: CTR GREENHOUSE INC
Address: 1550 E 73RD AVE
City: DENVER
Map Loc: 28 - within 1/4 mile S of the subject
Status: Permit id#: CO0000308577

Site: CTR GREENHOUSE INC
Address: 1550 E 73RD AVE
City: DENVER
Map Loc: 28 - within 1/4 mile S of the subject
Status: Permit id#: CO0000308577

Site: ACME ASBESTOS REMOVAL (SANGE D)
Address: 7100 N BROADWAY, UNIT 30A
City: DENVER
Map Loc: 38 - within 1/4 mile E of the subject
Status: Permit id#: CO0000342634

Site: ACME ASBESTOS REMOVAL (SANGE D)
Address: 7100 N BROADWAY, UNIT 30A
City: DENVER
Map Loc: 38 - within 1/4 mile E of the subject
Status: Permit id#: CO0000342634

Site: AMERITECH ENVIRONMENTAL INC
Address: 7100 N BROADWAY
City: DENVER
Map Loc: 38 - within 1/4 mile E of the subject
Status: Permit id#: CO0002026789

FFIS Federal Facilities Information System (FFIS)

Federal Facilities Information System (FFIS) contains a list of all Treatment Storage and Disposal Facilities (TSDs) owned and operated by federal agencies.

No listings within a quarter of a mile radius of the subject site.

CICIS Chemicals in Commerce Information System (CICIS)

Chemicals in Commerce Information System contains an inventory of chemicals manufactured in commerce or imported for Toxic Substances Control Act regulated commercial purposes. CICIS allows EPA to maintain a comprehensive listing of over 70,000 chemical substances that are manufactured or imported and are regulated under TSCA.

No listings within a quarter of a mile radius of the subject site.

FINDS FINDS EPA Facility Index System

The U.S. Environmental Protection Agency maintains an index system of all facilities which are regulated or have been assigned an identification number for other purposes.

Facilities that have been reported elsewhere in this report will not be included in the listing below.

No listings within a quarter of a mile radius of the subject site.

UT Underground Storage Tanks

The Colorado Department of Labor and Employment Oil & Public Safety regulates (Colorado Underground Storage Tank Statute Title 20 Article 8 and Title 25 Article 18 of Colorado Revised Statutes and Regulations 6 CCR 1007-5, Subpart 280 storage tanks containing petroleum or other regulated substances, with exceptions for farm and residential tanks of 1,100 gallons or less; heating oil storage tanks for consumptive use on the premises; septic tanks; above ground tanks; flow through process tanks and surface impound, pit, pond, lagoon or landfill.

This list has been researched within a quarter of a mile radius of the subject site.

Site: JOE BRONCACIA
Address: 120 E 70TH AVE
City: DENVER
Map Loc: 7 - within 1/4 mile E of the subject
Status: Permit #: 0008099
Tanks: 515 gallon tank.

Site: MARRONE TRUCKING CO.
Address: 1041 E 71ST AVE

SEGMENT 1: SR224 TO SHERIDAN

US HWY 36 CORRIDOR

Page: 31

Date: 03-05-2004

Job: PNYN3400

City: DENVER
Map Loc: 18 - within 1/4 mile E of the subject
Status: Permit #: 0000557
Tanks:
12000 gallon tank.
12000 gallon tank.
12000 gallon tank.

Site: FIORE CO
Address: 1831 E 73RD AVE
City: DENVER
Map Loc: 29 - within 1/4 mile NE of the subject
Status: Permit #: 0012774

Site: ANDERSON BONELESS BEEF
Address: 909 E 75TH AVE
City: DENVER
Map Loc: 32 - within 1/4 mile NE of the subject
Status: Permit #: 0001822
Tanks:
12000 gallon tank, painted exterior.
2000 gallon tank.

Site: HEARTS JIFFY STOPS
Address: 7000 N BROADWAY, #421
City: DENVER
Map Loc: 37 - within 1/4 mile E of the subject
Status: Permit #: 0006609
Tanks:
1000 gallon tank.
1000 gallon tank, painted exterior, containing (waste oil).
3000 gallon tank.

Site: EXXON R/S 63120
Address: 7260 N BROADWAY
City: DENVER
Map Loc: 40 - within 1/4 mile S of the subject
Status: Permit #: 0005125
Tanks:
10000 gallon tank, painted exterior.

Site: CHESROWN CHEVROLET SALES
Address: 7300 N BROADWAY
City: DENVER
Map Loc: 41 - within 1/4 mile S of the subject
Status: Permit #: 0006917

Site: FAIRWAY OIL #406
Address: 7310 N BROADWAY
City: DENVER
Map Loc: 42 - within 1/4 mile S of the subject
Status: Permit #: 0003136
Tanks:
999999999 gallon tank.
999999999 gallon tank, painted exterior, containing (waste oil).

Site: DENVER INSTITUTE OF TECHNOLOGY
Address: 7350 N BROADWAY
City: DENVER
Map Loc: 43 - within 1/4 mile S of the subject
Status: Permit #: 0012757

Site: LOCKHEED MARTIN
Address: 1401 DEL NORTE ST
City: DENVER

Map Loc: 48 - within 1/4 mile S of the subject
Status: Permit #: 0001664
Tanks:
1000 gallon tank.

Site: COMMERCIAL BLDG
Address: 7397 N FEDERAL BLVD
City: WESTMINSTER
Map Loc: 49 - within 1/4 - 1/2 mile E of the subject
Status: Permit #: 0015224

Site: SAFEWAY FUELING
Address: 7399 N FEDERAL BLVD
City: WESTMINSTER
Map Loc: 50 - within 1/4 - 1/2 mile E of the subject
Status: Permit #: 0015642
Tanks:
20000 gallon tank, containing premium (pu.
20000 gallon tank, containing regular (ru.

Site: ABEYTA CARWASH
Address: 7860 N FEDERAL BLVD
City: DENVER
Map Loc: 52 - within 1/4 - 1/2 mile E of the subject
Status: Permit #: 0013768

Site: SAFEWAY FUEL FACILITY #1635
Address: 10200 N FEDERAL BLVD
City: FEDERAL HEIGHTS
Map Loc: 57 - within 1/4 mile S of the subject
Status: Permit #: 0015590
Tanks:
20000 gallon tank.
20000 gallon tank, containing regular (ru.

Site: HEARTS JIFFY STOP
Address: 7140 PECOS ST
City: DENVER
Map Loc: 66 - within 1/4 mile E of the subject
Status: Permit #: 0001517
Tanks:
1000 gallon tank, containing s substance.
12000 gallon tank, painted exterior.
4000 gallon tank.
560 gallon tank, painted exterior, containing (waste oil).

Site: GREENBRIAR CENTER
Address: 7161 PECOS ST
City: DENVER
Map Loc: 68 - within 1/4 mile E of the subject
Status: Permit #: 0008018
Tanks:
1000 gallon tank.

Site: EMPIRE GLASS
Address: 7163 PECOS ST
City: DENVER
Map Loc: 69 - within 1/4 mile E of the subject
Status: Permit #: 0013779

Site: PERL MACK 66
Address: 7170 PECOS ST
City: DENVER
Map Loc: 70 - within 1/4 mile E of the subject
Status: Permit #: 0000556

Tanks:
1000 gallon tank, painted exterior, containing (waste oil).
6000 gallon tank.
6000 gallon tank.
6000 gallon tank.

Site: GREASE MONKEY
Address: 7181 PECOS ST
City: DENVER
Map Loc: 71 - within 1/4 mile E of the subject
Status: Permit #: 0002541
Tanks:
550 gallon tank, painted exterior.

Site: SINCLAIR
Address: 7206 PECOS ST
City: DENVER
Map Loc: 72 - within 1/4 mile E of the subject
Status: Permit #: 0012114

Site: 7-ELEVEN #23206
Address: 7211 PECOS ST
City: WESTMINSTER
Map Loc: 73 - within 1/4 mile E of the subject
Status: Permit #: 0000282
Tanks:
1000 gallon tank.

Site: TOTAL # 2344
Address: 7285 PECOS ST
City: DENVER
Map Loc: 74 - within 1/4 mile E of the subject
Status: Permit #: 0009804
Tanks:
10000 gallon tank, painted exterior.
10000 gallon tank.
10000 gallon tank.
10000 gallon tank.

Site: TOTAL # 2344
Address: 7285 PECOS ST
City: DENVER
Map Loc: 74 - within 1/4 mile E of the subject
Status: Permit #: 0003820
Tanks:
6000 gallon tank.
6000 gallon tank.
6000 gallon tank.
6000 gallon tank.

Site: WORKINGMANS FRIEND #515
Address: 7490 PECOS ST
City: DENVER
Map Loc: 75 - within 1/4 mile S of the subject
Status: Permit #: 0003135
Tanks:
10000 gallon tank.
10000 gallon tank.
10000 gallon tank.

Site: 7-ELEVEN #1821-13167
Address: 7540 PECOS ST
City: DENVER
Map Loc: 77 - within 1/4 mile S of the subject
Status: Permit #: 0009163
Tanks:

4000 gallon tank.
8000 gallon tank.

Site: 7-ELEVEN #13167
Address: 7540 PECOS ST
City: DENVER
Map Loc: 77 - within 1/4 mile S of the subject
Status: Permit #: 0000271

Site: CDOH - WELBY
Address: 7100 PENNSYLVANIA ST
City: DENVER
Map Loc: 79 - within 1/4 mile E of the subject
Status: Permit #: 0006334

Site: 7-ELEVEN #27238
Address: 8378 SHERIDAN BLVD
City: WESTMINSTER
Map Loc: 80 - within 1/4 mile S of the subject
Status: Permit #: 0010318
Tanks:

10000 gallon tank.
10000 gallon tank.
10000 gallon tank.

Site: 7-ELEVEN #27238
Address: 8378 SHERIDAN BLVD
City: WESTMINSTER
Map Loc: 80 - within 1/4 mile S of the subject
Status: Permit #: 0000607
Tanks:

8000 gallon tank.

Site: MUNICIPAL COURT CENTER
Address: 8800 SHERIDAN BLVD
City: WESTMINSTER
Map Loc: 81 - within 1/4 mile S of the subject
Status: Permit #: 0004600
Tanks:

500 gallon tank, painted exterior, containing (waste oil).
500 gallon tank, painted exterior, containing (waste oil).
500 gallon tank, painted exterior, containing (waste oil).

AT Aboveground Storage Tanks

The Colorado Department of Health, Hazardous Materials and Waste Management Division, State Inspector of Oil regulates (Colorado Underground Storage Tank Statue Title 20 Article 8 and Title 25 Article 18 of Colorado Revised Statues and Regulations 6 CCR 1007-5, Subpart 280 storage tanks containing petroleum or other regulated substances, with exceptions for farm and residential tanks of 1,100 gallons or less; heating oil storage tanks for consumptive use on the premises; septic tanks; above ground tanks; flow through process tanks and surface impound, pit, pond, lagoon or landfill.

This list has been researched within a quarter of a mile radius of the subject site.

Site: BROADWAY YARD
Address: 7199 N BROADWAY
City: DENVER
Map Loc: 39 - within 1/4 mile E of the subject
Status: 3481

Site: CHESROWN CHEVROLET INC
Address: 7300 N BROADWAY
City: DENVER
Map Loc: 41 - within 1/4 mile S of the subject
Status: 2689

DG Gas&Oil Wells and Facilities

The Colorado Oil & Gas Conservation Commission (COGCC) maintain a database of Oil/Gas wells and and earthen pit facilities in Colorado.

No listings within half of a mile radius of the subject site.

—

ENVIRONMENTAL RECORD SEARCH

for the site

SEGMENT 2: SHERIDAN TO MCCASLIN

US HWY 36 CORRIDOR CO

performed for

PINYON ENVIRONMENTAL

03-03-2004

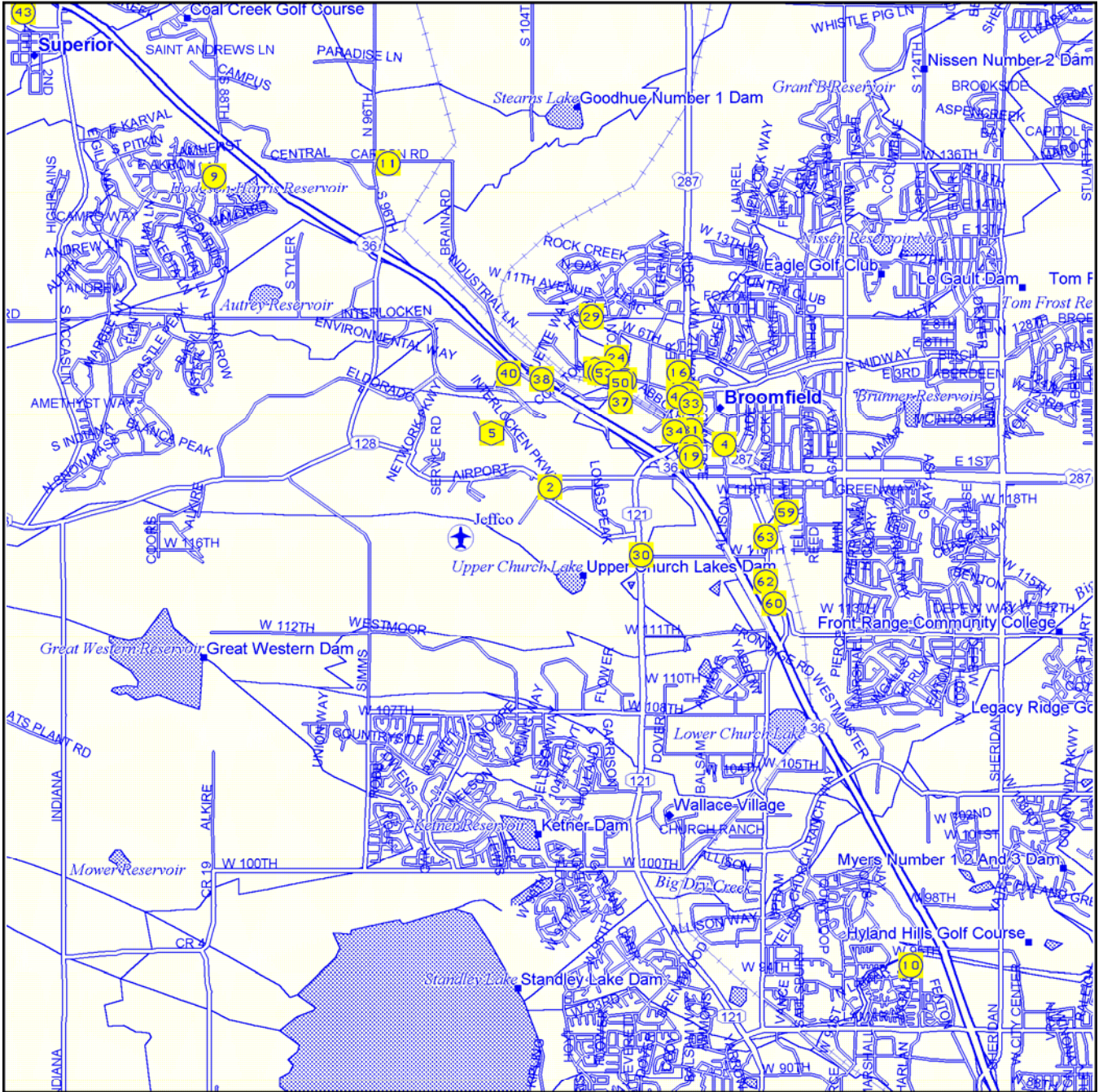
INTRODUCTION

This document, prepared on the request of PINYON ENVIRONMENTAL, reports the findings of BBL's investigation of environmental concerns in the vicinity of Us Hwy 36 Corridor CO. It is divided in the following segments:

- **Map** - showing the location of the identified sites relative to the subject site.
- **Summary** - listing the identified sites by street names.
- **Final Report** - describing the sources investigated and the resulting findings:

Environmental Concerns	Page	Search Dist	Site	< 1/8	1/8-1/4	1/4-1/2	1/2-1/1	area	un kwn	total
National Priority List	1	1 mile								
CERCLIS	1	1/2 mile								
NFRAP	1	1/4 mile			1					1
Federal Facilities	2	1/2 mile								
Emergency Response Notification System	2	1/4 mile	2	2					1	5
Hazardous Material Incident Report System	4	subject								
Site Enforcement Tracking System	4	1/2 mile			2	1	1		3	7
Enforcement Docket (DOCKET/CDETS)	6	1/4 mile	1							1
C-Docket	6	1/4 mile								
RCRA Violators List	6	1 mile				1	2			3
RCRA - TSD Facilities	7	1 mile			1		2			3
Uranium Mill Tailings Remedial Action Program	8	1 mile								
Voluntary Cleanup Program	8	1/2 mile			1					1
Historical Landfill List	8	1 mile				1				1
Leaking Underground Storage Tanks	8	1/2 mile	8	3	10					21
Solid Waste Disposal and Processing Facilities	12	1 mile								
State Programs	13	1/2 mile	1							1
Environmental Concern References				12	10	13	5		4	44
Environmental Concern Sites				12	8	12	3		4	39
Operating Permits										
RCRA Generators	13	1/4 mile		15	9	1				25
SARA Title III, section 313 (TRIS)	19	1/4 mile		2	1					3
Nuclear Regulatory Commission Licensees	19	1/4 mile								
PCB Waste Handlers Database	19	1/4 mile								
Permit Compliance System (PCS)	20	1/4 mile								
AIRS Facility System (AFS)	20	1/4 mile		6	6	1				13
Section Seven Tracking System	22	1/4 mile		1						1
FIFRA/TSCA tracking system	22	1/4 mile		1	2		1			4
Federal Facilities Information System (FFIS)	23	1/4 mile								
Chemicals in Commerce Information System	23	1/4 mile								
FINDS EPA Facility Index System	23	1/4 mile								
Underground Storage Tanks	23	1/4 mile		7	4	1				12
Aboveground Storage Tanks	26	1/4 mile			1					1
Gas&Oil Wells and Facilities	26	1/2 mile								
Operating Permits References				32	23	3	1			59
Operating Permits Sites				23	16	2	1			42
Total References				44	33	16	6		4	103
Total Sites				35	24	14	4		4	81

* The classification by distance takes into consideration physical property sizes by assuming a standard size.

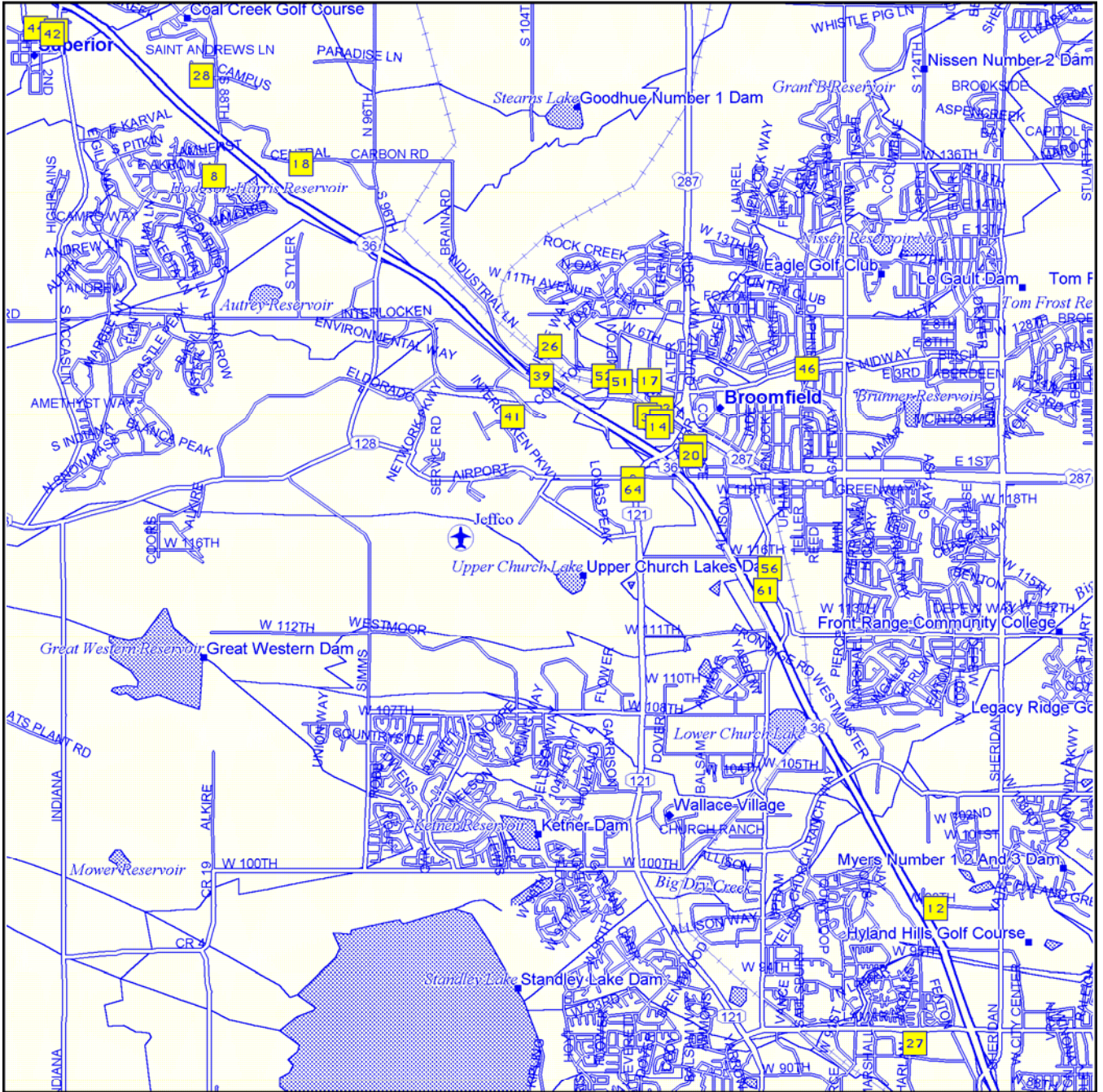


.45 inches to 1/2 mile (the circles do not include any buffer zone)



- ENVIRONMENTAL CONCERNS - HIGH PRIORITY
- ENVIRONMENTAL CONCERNS
- ENVIRONMENTAL CONCERNS - WITH A 'NO FURTHER ACTION' STATUS'
- OPERATING PERMITS ONLY
- ⊞ WATER WELLS
- ⊞ OIL & GAS WELLS

APPROXIMATE LOCATION OF IDENTIFIED SITES WITH KNOWN ENVIRONMENTAL CONCERNS IN THE VICINITY AT IIS HWY 36 CORRIDOR



.45 inches to 1/2 mile (the circles do not include any buffer zone)



- ENVIRONMENTAL CONCERNS - HIGH PRIORITY
- ENVIRONMENTAL CONCERNS
- ENVIRONMENTAL CONCERNS - WITH A 'NO FURTHER ACTION' STATUS'
- OPERATING PERMITS ONLY
- ⊞ WATER WELLS
- ⊞ OIL&GAS WELLS

APPROXIMATE LOCATION OF IDENTIFIED SITES WITH OPERATING PERMITS ONLY IN THE VICINITY AT IIS HWY 36 CORRIDOR

2.	AERO PROPELLER INC	120TH & KIPLING	
3.	SILL-TERHAR MOTORS INC.	120TH AVE & WADSWORTH	
4.	SILL-TERHAR FORD	1480 W	1ST AVE
5.	32ND & TELLER	32ND & TELLER	
6.	IMEL WAREHOUSE	5880 W	88TH AVE
7.	ON TO THE STREET AND ENTERED A	88TH AVE & SHERIDAN BLVD	
8.	CHARTER BEHAVIORAL HEALTH SYST	2255 S 88TH ST	
9.	STORAGE TECHNOLOGY CORPORATION	2270 S 88TH ST	
10.	TREND HOMES OF COLORADO INC	6051 W	95TH AVE
11.	WESTERN STATES RECLAMATION CON	96TH & CARBON	
12.	HYLAND CHRISTIAN SCHOOL	5255 W	98TH AVE
13.	STORAGE TECHNOLOGY CORPORATION	2115 ABBOT ST & OTHERS	
14.	VELIE CIRCUITS OF COLORADO INC	55 ALTER ST,UNIT 19	
15.	AEROSUDS ACCESSORIES	135 ALTER ST	
16.	WEJ-IT CORP.	500 ALTER ST	
17.	AMERICAN VARISEAL	510 BURBANK ST	
18.	CALIFORNIA DEVICES INC.	500 CENTRAL AVE	
19.	DICK HOWE	155 COMMERCE ST	
20.	DALCO FOUNDRY	165 COMMERCE ST	
21.	INTREX CORPORATION	175 COMMERCE ST	
22.	EG&G ROCKY FLATS PU&D WHSE	224 COMMERCE ST	
23.	BROOMFIELD--CITY OF GARAGE	225 COMMERCE ST	
24.	WYCON CONSTRUCTION CO.	645 COMPTON ST	
25.	LOWES HIW (LOUISVILLE #220)	1171 DILLON RD	
26.	HUNTER DOUGLAS	1 DUETTE	
27.	WESTMINSTER CONOCO #06315	9175 HARLAN ST	
28.	AVISTA HOSPITAL	100 HEALTH PARK DR	
29.	MICROSEMI CORP COLORADO	800 HOYT ST	
30.	CDOT BROOMFIELD	11600 HWY 121	
31.	EQUILON ENTERPRISES LLC	425 HWY 287, BOX 26	
32.	CONOMART	525 HWY 287, 525 HWY 287 BROOMFIELD C	
33.	TURNPIKE CONSTRUCTION	570 HWY 287	
34.	COSCAN INC	2100 INDUSTRIAL LN	
35.	TELEVISION TECHNOLOGY CORP	2360 INDUSTRIAL LN	
36.	FUSION SPECIALTIES INC	2400 INDUSTRIAL LN,#500	
37.	EUROPEAN FINISH, INC.	2645 INDUSTRIAL LN	
38.	MIRNAZ INC, DBA MASTERPRINT	3400 INDUSTRIAL LN,UNIT 4	
39.	PHOENIX ANALYTICAL LABS INC	3401 INDUSTRIAL LN	
40.	EVANS BIOCONTROL INC	895 INTERLOCKEN PKWY,STE A	
41.	CORPORATE EXPRESS	525 INTERLOCKEN PKWY,AKA 1 ENVIRONMENTAL	
42.	CONOCO INC NO 06447	122 W MAPLE ST	
43.	CDOT SUPERIOR	7979 MARSHALL DR	
44.	TARGET #1769	400 MARSHALL RD	
45.	COSTCO WHOLESALE	600 MARSHALL RD	
46.	ASBESTOS CONSULTING SERVICE/ST	520 S MIDWAY BLVD	
47.	PHILLIPS 66 #27244	1760 W	MIDWAY BLVD
48.	HEARTS JIFFY STOP	1765 W	MIDWAY BLVD
49.	STORM PRODUCTS CO	2275 W	MIDWAY BLVD
50.	SUN CHEMICAL CORP	2310 W	MIDWAY BLVD
51.	D&D METAL PRODUCTS	2350 W	MIDWAY BLVD
52.	ENGINEERED DATA PRODUCTS	2550 W	MIDWAY BLVD
53.	GENEVA PHARMACEUTICAL INC	2555 W	MIDWAY BLVD
54.	2599 W MIDWAY BLVD	2599 W	MIDWAY BLVD
55.	GENEVA PHARMACEUTICALS	2655 W	MIDWAY BLVD
56.	J & C FOUNDATIONS INC	11515 OLD WADSWORTH BLVD	
57.	CHARTER BHS CENTENNIAL PEAKS	2255 S 88TH	
58.	MUNICIPAL COURT CENTER	8800 SHERIDAN BLVD	
59.	CHEMICAL HANDLING CORPORATION	11811 UPHAM ST	
60.	JOE L. GEBAUER	11515 WADSWORTH BLVD	
61.	BULLION MANAGEMENT COMPANY INC	11575 WADSWORTH BLVD	
62.	B.T. CONSTRUCTION INCORPORATED	11605 WADSWORTH BLVD	
63.	V.S.R. CORP.	11780 WADSWORTH BLVD	
64.	MANDATORY MAINTENANCE	11986 N	WADSWORTH BLVD
UNKNOWN LOCATIONS			
	MESA SAND AND GRAVEL, INC.	PO BOX 1260	
	SIEMENS COMPONENTS, INC.	PO BOX 1326	
	CONTINENTAL BAKERY	PO BOX 21010	
	TEILHABER MANUFACTURING CORPOR	PO BOX 366	

ENVIRONMENTAL RECORDS SEARCH

SUMMARY

ADDRESS	CITY	LOCATION	SOU- RCE	STA- TUS	PAGE	MAP DIR LOC
KNOWN ENVIRONMENTAL CONCERNS, WITHIN 1/4 MILE OF THE SUBJECT SITE						
88TH AVE & SHERIDAN BLVD	WESTMINSTER	ON TO THE STREET AND ENTERED A	ERNS		2	7 S
2270 S 88TH ST	LOUISVILLE	STORAGE TECHNOLOGY CORP STORAGE TECHNMOLOGY CORP. STORAGE TECHNOLOGY CORPORATION ROCKY MOUNTAIN MAGNETICS STORA STORAGE TECHNOLOGY CORPORATION ROCKY MOUNTAIN MAGNETICS STORA	LUST SETS AFS RCRA RCRA S TSD	CLSD 4 20 14 14 7	9	9 E
6051 W 95TH AVE	WESTMINSTER	TREND HOMES OF COLORADO INC TREND HOMES OF COLORADO INC TREND HOMES OF COLORADO INC TREND HOMES OF COLORADO INC	LUST LUST LUST LUST		9 9 9 9	10 E
155 COMMERCE ST	BROOMFIELD	DICK HOWE DICK HOWE	LUST UST	CLSD	10 24	19 S
225 COMMERCE ST	BROOMFIELD	BROOMFIELD CITY SHOPS BROOMFIELD--CITY OF GARAGE	LUST RCRA	CLSD S	10 15	23 S
425 HWY 287	BROOMFIELD	AMOCO OIL #5490 AMOCO OIL #5490 AMOCO OIL #5490	LUST LUST LUST	CLSD CLSD CLSD	10 10 10	31 S
425 HWY 287, BOX 26	BROOMFIELD	EQUILON ENTERPRISES LLC	AFS		20	31 S
2100 INDUSTRIAL LN	BROOMFIELD	COSCAN COMMERCIAL PROPERTIES I COSCAN INC COSCAN COMMERCIAL PROPERTIES I COSCAN INC.	LUST UST UST UST	CLSD	11 25 25 25	34 S
2645 INDUSTRIAL LN	BROOMFIELD	EUROPEAN FINISH, INC.	SF		13	37 S
3400 INDUSTRIAL LN	BROOMFIELD	CENTERLINE MACHINE CO. CENTERLINE MACHINE CO.	ERNS ERNS		3 3	38 E
3400 INDUSTRIAL LN,UNIT 4	BROOMFIELD	MIRNAZ INC, DBA MASTERPRINT	AFS		21	38 E
3400 INDUSTRIAL LN	BROOMFIELD	STORAGE TECHNOLOGY CORPORATION	RCRA		16	38 E
3400 INDUSTRIAL LN,UNIT 8	BROOMFIELD	AERO PROPELLER & ACCESSORIES,	RCRA	S	16	38 E
3400 INDUSTRIAL LN,UNIT 11 A	BROOMFIELD	CENTER LINE MACHINE CO	RCRA	S	16	38 E
895 INTERLOCKEN PKWY,STE A	BROOMFIELD	EVANS BIOCONTROL INC EVANS BIOCONTROL INC	CDETS PE		6 22	40 E
7979 MARSHALL DR	BOULDER	CDOT SUPERIOR	LUST	CLSD	11	43 SW
7979 MARSHALL DR, SH 170 MP 641	SUPERIOR	COLORADO DEPT OF HWYS COLORADO DEPT OF HWYS - SUPERI	RCRA RCRA		17 17	43 E
2275 W MIDWAY BLVD	BROOMFIELD	ELECTRIWIRE ELECTRIWIRE STORM PRODUCTS CO STORM PRODUCTS, CO.	ERNS ERNS AFS AFS		3 3 21 21	49 S
2275 W MIDWAY BLVD,UNIT A	BROOMFIELD	EWG	AFS		21	49 S
2275 W MIDWAY BLVD	BROOMFIELD	STORM PRODUCTS, CO.	RCRA	S	17	49 S
2275 W MIDWAY BLVD,UNIT A	BROOMFIELD	EWG	RCRA	S	17	49 S
2310 W MIDWAY BLVD	BROOMFIELD	SUN CHEM CORP - GPI DIV SUN CHEMICAL CORP SUN CHEM CORP - GPI DIV	NFRAP AFS RCRA	NFA	2 21 18	50 S
2555 W MIDWAY BLVD	BROOMFIELD	CORD LABORATORIES, INC. GENEVA PHARMACEUTICAL INC GENEVA PHARMACEUTICAL INC GENEVA PHARMACEUTICAL INC GENEVA PHARMACEUTICALS INC.	SETS AFS FIFRA RCRA SARA	L	5 22 23 18 19	53 S
2599 W MIDWAY BLVD	BROOMFIELD		ERNS ERNS		3 3	54 S
2655 W MIDWAY BLVD	BROOMFIELD	GENEVA PHARMACEUTICALS	VC	NADA	8	55 S

KNOWN ENVIRONMENTAL CONCERNS FOR
SEGMENT 2: SHERIDAN TO MCCASLI
US HWY 36 CORRIDOR CO

Page: 2
 Date: 03-03-2004
 Job: PNYN3401

ADDRESS	CITY	LOCATION	SOU- RCE	STA- TUS	PAGE MAP LOC	DIR
2255 S 88TH	LOUISVILLE	CHARTER BHS CENTENNIAL PEAKS	LUST	CLSD	12	57 E
8800 SHERIDAN BLVD	WESTMINSTER	WESTMINSTER POLICE WESTMINSTER POLICE WESTMINSTER POLICE MUNICIPAL COURT CENTER	LUST LUST LUST UST	CLSD	12 12 12 25	58 S
11515 WADSWORTH BLVD	BROOMFIELD	JOE L GEBAUER JOE L. GEBAUER	LUST UST	OPEN	12 25	60 S
11605 WADSWORTH BLVD	BROOMFIELD	B T CONSTRUCTION INC B.T. CONSTRUCTION INCORPORATED	LUST UST	CLSD	12 25	62 S
KNOWN ENVIRONMENTAL CONCERNS, WITHIN 1/4 - 1/2 MILE OF THE SUBJECT SITE						
1480 W 1ST AVE	BROOMFIELD	SILL-TERHAR FORD	LUST	OPEN	9	4 NE
32ND & TELLER	JEFFERSON CTY	32ND & TELLER	HL		8	5 E
5880 W 88TH AVE	WESTMINSTER	IMEL WAREHOUSE	LUST	CLSD	9	6 E
96TH & CARBON	BROOMFIELD	WESTERN STATES RECLAMATION CON	LUST	CLSD	9	11 S
645 COMPTON ST	BROOMFIELD	WYCON CONSTRUCTION CO	LUST	CLSD	10	24 S
800 HOYT ST	BROOMFIELD	MICROSEMI CORP COLORADO SITRONIX FMC CORP.	RV SETS SETS		7 5 5	29 S
11600 HWY 121	BROOMFIELD	CDOT BROOMFIELD CDOT BROOMFIELD	LUST LUST	CLSD OPEN	10 10	30 E
525 HWY 287, 525 HWY 287 BROOMFIEL	BROOMFIELD	CONOMART	LUST	CLSD	10	32 S
525 HWY 287	BROOMFIELD	EXXON CO USA RAS #63864 EXXON CO USA RAS #63864	LUST LUST	CLSD CLSD	11 11	32 S
570 HWY 287	BROOMFIELD	TURNPIKE CONSTRUCTION	LUST	OPEN	11	33 S
1760 W MIDWAY BLVD	BROOMFIELD	PHILLIPS 66 #27244 PHILLIPS 66 #27244	LUST LUST	CLSD OPEN	11 11	47 S
1765 W MIDWAY BLVD	BROOMFIELD	HEARTS JIFFY STOP	LUST	CLSD	11	48 S
11780 WADSWORTH BLVD	BROOMFIELD	VSR CORP V.S.R. CORP. VSR CORP	LUST UST UST	CLSD	12 26 26	63 S
KNOWN ENVIRONMENTAL CONCERNS, WITHIN 1/2 - 3/4 MILE OF THE SUBJECT SITE						
120TH & KIPLING	BROOMFIELD	AERO PROPELLER INC AERO PROPELLER INC	RV TSD		6 7	2 E
500 ALTER ST	BROOMFIELD,	WEJ-IT CORP.	SETS		5	16 S
11811 UPHAM ST	BROOMFIELD	CHEMICAL HANDLING CORPORATION CHEMICAL HANDLING CORPORATION	RV TSD		7 7	59 S
SITES WITH UNKNOWN OR NON-SPECIFIC LOCATION						
PO BOX 1260	BOULDER,	MESA SAND AND GRAVEL, INC.	SETS		5	
PO BOX 1326	BROOMFIELD	SIEMENS COMPONENTS, INC.	SETS		5	
PO BOX 21010	DENVER	CONTINENTAL BAKERY CONTINENTAL BAKERY	ERNS ERNS		4 4	
PO BOX 366	BROOMFIELD	TEILHABER MANUFACTURING CORPOR	SETS		5	

ADDRESS	CITY	LOCATION	SOU- RCE	STA- TUS	PAGE	MAP	DIR	LOC
OPERATING PERMITS ONLY, WITHIN 1/4 MILE OF THE SUBJECT SITE								
120TH AVE & WADSWORTH	BROOMFIELD	SILL-TERHAR MOTORS INC.	RCRA	S	13	3	E	
2255 S 88TH ST	LOUISVILLE	CHARTER BEHAVIORAL HEALTH SYST CHARTER BEHAVIORAL HEALTH SYST	UST UST		24 24	8	E	
5255 W 98TH AVE	WESTMINSTER	HYLAND CHRISTIAN SCHOOL	FIFRA		22	12	S	
2115 ABBOT ST & OTHERS	BROOMFIELD	STORAGE TECHNOLOGY CORPORATION	RCRA		14	13	S	
55 ALTER ST,UNIT 19	BROOMFIELD	VELIE CIRCUITS OF COLORADO INC	RCRA	L	14	14	S	
135 ALTER ST	BROOMFIELD	AEROSUDS ACCESSORIES	RCRA		14	15	S	
500 CENTRAL AVE	LOUISVILLE	CALIFORNIA DEVICES INC.	SARA		19	18	S	
165 COMMERCE ST	BROOMFIELD	DALCO FOUNDRY	AFS		20	20	S	
175 COMMERCE ST	BROOMFIELD	INTREX CORPORATION	RCRA	S	14	21	S	
224 COMMERCE ST	BROOMFIELD	EG&G ROCKY FLATS PU&D WHSE	RCRA	S	15	22	N	
645 COMPTON ST	BROOMFIELD	WYCON CONSTRUCTION CO.	UST		24	24	S	
1171 DILLON RD	LOUISVILLE	LOWES HIW (LOUISVILLE #220)	RCRA		15	25	S	
1 DUETTE	BROOMFIELD	HUNTER DOUGLAS	FIFRA		22	26	S	
9175 HARLAN ST	WESTMINSTER	WESTMINSTER CONOCO #06315 REXOCO #32	UST UST		24 24	27	E	
100 HEALTH PARK DR	LOUISVILLE	AVISTA HOSPITAL AVISTA ADVENTIST HOSPITAL	RCRA UST		15 24	28	S	
2360 INDUSTRIAL LN	BROOMFIELD	TELEVISION TECHNOLOGY CORP IRVIN INDUSTRIES INC TELEVISION TECHNOLOGY CORP	AFS RCRA RCRA		20 15 15	35	S	
2400 INDUSTRIAL LN,#500	BROOMFIELD	FUSION SPECIALTIES INC	AFS		21	36	S	
2400 INDUSTRIAL LN,SUITE 2000	BROOMFIELD	IVION CORPORATION	RCRA		15	36	S	
2400 INDUSTRIAL LN	BROOMFIELD	STORAGE TECHNOLOGY CORPORATION	RCRA		15	36	S	
2400 INDUSTRIAL LN,SUITE 100	BROOMFIELD	WESTERN REGION MARKETING INC	RCRA	S	16	36	S	
2400 INDUSTRIAL LN,#500	BROOMFIELD	FUSION SPECIALTIES INC	RCRA	S	16	36	S	
2400 INDUSTRIAL LN,#800	BROOMFIELD	CREATIVE CONTRACT BY D.B.S.	RCRA	S	16	36	S	
2400 INDUSTRIAL LN	BROOMFIELD	FUSION SPECIALTIES INC.	SARA		19	36	S	
3401 INDUSTRIAL LN	BROOMFIELD	PHOENIX ANALYTICAL LABS INC	RCRA	E	16	39	S	
3401 INDUSTRIAL LN,UNIT E	BROOMFIELD	ROCKY MOUNTAIN INSTRUMENT CO	RCRA	S	17	39	S	
3401 INDUSTRIAL LN	BROOMFIELD	INTEC	RCRA	S	17	39	S	
525 INTERLOCKEN PKwY,AKA 1 ENVIRO	BROOMFIELD	CORPORATE EXPRESS	AT		26	41	E	
122 W MAPLE ST	SUPERIOR	CONOCO INC NO 06447	AFS		21	42	E	
400 MARSHALL RD	SUPERIOR	TARGET #1769	RCRA		17	44	SW	
600 MARSHALL RD	SUPERIOR	COSTCO WHOLESALE COSTCO WHOLESALE COSTCO GASOLINE	AFS RCRA UST		21 17 25	45	E	
520 S MIDWAY BLVD	BROOMFIELD	ASBESTOS CONSULTING SVC DIVINE ASBESTOS CONSULTING SERVICE/PA	FIFRA FIFRA		23 23	46	S	
2350 W MIDWAY BLVD	BROOMFIELD	D&D METAL PRODUCTS D&D METAL PRODUCTS D&D METAL PRODUCTS	RCRA RCRA RCRA		18 18 18	51	S	
2550 W MIDWAY BLVD	BROOMFIELD	ENGINEERED DATA PRODUCTS	AFS		22	52	S	

ADDRESS		CITY	LOCATION	SOU- RCE	STA- TUS	PAGE	MAP	DIR
						LOC		
			ENGINEERED DATA PRODUCTS	RCRA	S	18		
11515	OLD WADSWORTH BLVD	BROOMFIELD	J & C FOUNDATIONS INC	UST		25	56	S
11575	WADSWORTH BLVD	BROOMFIELD	BULLION MANAGEMENT COMPANY INC	RCRA		18	61	S
11986 N	WADSWORTH BLVD	BROOMFIELD	MANDATORY MAINTENANCE	RCRA		19	64	E
OPERATING PERMITS ONLY, WITHIN 1/4 - 1/2 MILE OF THE SUBJECT SITE								
510	BURBANK ST	BROOMFIELD	AMERICAN VARISEAL AMERICAN VARISEAL	AFS RCRA	S	20 14	17	S
OPERATING PERMITS ONLY, WITHIN 3/4 - 1 MILE OF THE SUBJECT SITE								
520 S	MIDWAY BLVD	BROOMFIELD	ASBESTOS CONSULTING SERVICE/ST	FIFRA		22	46	NE

—

REFERENCED SOURCES

Date: 03-03-2004

Job: PNYN3401

NPL NATIONAL PRIORITY LIST (10/15/03)
 CERCLA CERCLIS (10/15/03)
 NFRAP NFRAP (10/15/03)
 FedFac FEDERAL FACILITIES (10/15/03)
 ERNS EMERGENCY RESPONSE NOTIFICATION SYSTEM
 HM HAZARDOUS MATERIAL INCIDENT REPORT SYSTEM
 SETS SITE ENFORCEMENT TRACKING SYSTEM (10/12/03)
 CDETS ENFORCEMENT DOCKET (DOCKET/CDETS)
 CD C-DOCKET (11/03)
 RV RCRA VIOLATORS LIST (10/03)
 TSD RCRA - TSD FACILITIES (09/03)
 I Incinerator D Land Disposal T Storage/Treatment
 UM URANIUM MILL TAILINGS REMEDIAL ACTION PROGRAM
 VC VOLUNTARY CLEANUP PROGRAM
 HL HISTORICAL LANDFILL LIST
 LUST LEAKING UNDERGROUND STORAGE TANKS
 SW SOLID WASTE DISPOSAL AND PROCESSING FACILITIES
 SF STATE PROGRAMS
 RCRA RCRA GENERATORS (10/03)
 L Large Generator T Transporter S Small Generator
 SARA SARA TITLE III,SECTION 313 (TRIS) (10/03)
 Nucl NUCLEAR REGULATORY COMMISSION LICENSEES (10/03)
 PCB PCB WASTE HANDLERS DATABASE (01/03)
 PCS PERMIT COMPLIANCE SYSTEM (PCS) (10/03)
 AFS AIRS FACILITY SYSTEM (AFS) (10/03)
 PE SECTION SEVEN TRACKING SYSTEM (10/03)
 FIFRA FIFRA/TSCA TRACKING SYSTEM (01/03)
 FIFS FEDERAL FACILITIES INFORMATION SYSTEM (FFIS) (10/03)
 CICIS CHEMICALS IN COMMERCE INFORMATION SYSTEM (10/03)
 FN FINDS EPA FACILITY INDEX SYSTEM (10/03)
 UST UNDERGROUND STORAGE TANKS
 AT ABOVEGROUND STORAGE TANKS
 DG GAS&OIL WELLS AND FACILITIES

INTRODUCTION

BBL has used its best effort but makes no claims as to the completeness or accuracy of the referenced government sources or the completeness of the search. Our records are frequently updated but only as current as their publishing date and may not represent the entire field of known or potential hazardous waste or contaminated sites. To ensure complete coverage of the subject property and surrounding area, sites may be included in the list if there is any doubt as to the location because of discrepancies in map location, zip code, address, or other information in our sources. For additional information call 858 793-0641.

In accordance with ASTM E-1527-00, the following government sources have been searched for sites at the street address, unless otherwise stated, of the subject location.

FEDERAL SOURCES

NPL National Priority List

EPA has prioritized sites with significant risk to human health and the environment. These sites receive remedial funding under the Comprehensive Environmental Response Conservation and Liability Act (CERCLA).

No listings within 1 mile radius of the subject site.

CERCLIS Comprehensive Environmental Response, Compensation, and Liability Information System

CERCLIS is a database used by the EPA to track activities conducted under the Comprehensive Environmental Response and Liability Act CERCLA (1980) and the amendment the Superfund Amendments and Reauthorization Act SARA (1986).

Sites to be included are identified primarily by the reporting requirements of hazardous substances Treatment, Storage and Disposal (TSD) facilities and releases larger than specific Reportable Quantities (RQ), established by EPA.

Using the National Oil and hazardous Substance Pollution Contingency Plan(National Contingency Plan) the EPA set priorities for cleanup.

The EPA rates National Contingency Plan sites according to a quantitative Hazard Ranking System (HRS) based on the potential health risk via any one or more pathways: groundwater, surface water, air, direct contact, and fire/explosion.

The EPA and state agencies seek to identify potentially responsible parties(PRP) and ultimately Responsible Parties (RP) who can be required to finance cleanup activities, either directly or through reimbursement of federal Superfund expenditures.

No listings within half of a mile radius of the subject site.

NFRAP No Further Remedial Action Planned sites (CERCLIS)

As of February 1995, CERCLIS sites designated 'No Further Remedial Action Planned' NFRAP have been removed from CERCLIS. NFRAP sites may be sites where, following an initial investigation, no contamination was found, contamination was removed quickly without the site being placed on the NPL, or the contamination was not serious enough to require Federal Superfund action or NPL consideration.

EPA has removed these NFRAP sites from CERCLIS to lift unintended barriers to the redevelopment of these properties. This policy change is part of EPA's Brownfields Redevelopment Program to help cities, states, private investors and affected citizens promote economic redevelopment of unproductive urban sites.

This list has been researched within a quarter of a mile radius of the subject site.

Site: SUN CHEM CORP - GPI DIV
Address: 2310 W MIDWAY BLVD
City: BROOMFIELD
Map Loc: 50 - within 1/4 mile S of the subject
Status: EPA ID#: COD085277754

Discovery of this Hazardous Waste site was brought to EPA's attention on 08/01/80. The Preliminary Assessment, consisting of collecting and documenting existing information about the source and nature of the site hazard was completed on 12/01/84.

HAZ MATERIALS GENERATED & STORED: SOLVENTS, SOLVENT SLUDGES & CAUSTIC SODA WHICH WERE DRUMMED & SHIPPED OFF-SITE. BEGAN OPERATION ON UNKNOWN DATE AS MFG OF INKS FROM MATERIALS PRODUCED AT OTHER SUN CHEM. CORP. FACs. STILL ACTIVE IN 8/83.

FEDFAC Federal Facilities

As part of the CERCLA program, federal facilities with known or suspected environmental problems, the Federal Facilities Hazardous Waste Compliance Docket is tracked separately to comply with a Federal Court order.

No listings within half of a mile radius of the subject site.

ERNS Emergency Response Notification System

The ERNS is a national computer database used to store information on unauthorized releases of oil and hazardous substances. The program is a cooperative effort of the Environmental Protection Agency, the Department of Transportation Research and Special Program Administration's John Volpe National Transportation System Center and the National Response Center.

There are primarily five Federal statutes that require release reporting the Comprehensive Environmental Response, Compensation and Liability Act (CERCLA) section 103; the Superfund Amendments and Reauthorization Act (SARA) Title III Section 304; the Clean Water Act of 1972(CWA) section 311(b)(3); and the Hazardous Material Transportation Act of 1974(HMTA section 1808(b).

This list has been researched within a quarter of a mile radius of the subject site.

Site: ON TO THE STREET AND ENTERED A
Address: 88TH AVE & SHERIDAN BLVD
City: WESTMINISTER
Map Loc: 7 - within 1/4 mile S of the subject
Status: 0000541245

On 06-SEP-00 an incident, caused by equipment failure, occurred. RESTAURANT HAD A RAW SEWAGE RELEASE INTO THE STREET AND NEARBY STORM DRAIN DUE TO A BACKUP OF THE GREASE TRAP..

SEGMENT 2: SHERIDAN TO MCCASLIN

US HWY 36 CORRIDOR

Page: 3

Date: 03-03-2004

Job: PNYN3401

MATERIAL CONTAINED,SHUTDOWN SYSTEM,CLEAN UP CREW ON-SITE,CLEAN UP UNDERWAY,CONTRACTOR HAS BEEN HIRED.
THE CONTRACTOR "AQUA SOURCE" HAS BEEN HIRED FOR CLEAN UP. BUSINESS WAS CLOSED BY COUNTY HEALTH DEPT..

Site: CENTERLINE MACHINE CO.
Address: 3400 INDUSTRIAL LN
City: BROOMFIELD
Map Loc: 38 - within 1/4 mile E of the subject
Status: 9200022626SOLVENTS 06/18/92

3400 INDUSTRIAL LN.
NOTIFIED BOULDER COUNTY HEALTH DEPT.
WILL NOTIFY LEPC & TACB

Site: CENTERLINE MACHINE CO.
Address: 3400 INDUSTRIAL LN
City: BROOMFIELD
Map Loc: 38 - within 1/4 mile E of the subject
Status: 9200022626SOLVENTS 06/18/92

3400 INDUSTRIAL LN.
NOTIFIED BOULDER COUNTY HEALTH DEPT.
WILL NOTIFY LEPC & TACB

Site: ELECTRIWIRE
Address: 2275 W MIDWAY BLVD
City: BROOMFIELD
Map Loc: 49 - within 1/4 mile S of the subject
Status: 890000371650 GAL of ACETONE SOLVENTS 11/12/89

ELECTRIWIRE
INDUSTRIAL PLANT IMPROPER DISPOSAL ON A DAILY BASES/SOLVENTS & HEAVY METALS DUMPING DOWN SANITARY SEWER SYSTEM AS A DAILY PRACTICE, FUMES ARE BAD. EMPLOYEES COMPLAIN OF ORDERS

Site: ELECTRIWIRE
Address: 2275 W MIDWAY BLVD
City: BROOMFIELD
Map Loc: 49 - within 1/4 mile S of the subject
Status: 890001743050 GAL of ACETONE, SOLVENTS 11/12/89

ELECTRIWIRE
INDUSTRIAL PLANT AS DAILY PRACTICE SOLVENTS & HEAVY METAL WASTES DUMPED DOWN SANITARY SEWER
NO ACTION TAKEN
DUMPING DOWN SANITARY SEWER SYSTEM AS A DAILY PRACTICE, FUMES ARE BAD . EMPLOYEE COMPLAINED OF ODOR. SPILL DATE: ONGOING DAILY

Site:
Address: 2599 W MIDWAY BLVD
City: BROOMFIELD
Map Loc: 54 - within 1/4 mile S of the subject
Status: 9000027135HERBICIDE DRUM (EMPTY) 80/01/90

2599 W MIDWAY BLVD
DRUM DUMPED ON PROPERTY (30 GAL EMPTY) DUMPING TOLD HIM TO INSPECT/TRIPLE RINSE IF NECESSARY AND DISPOSE OF HIM. TOLD HIM TO CONTACT LOCALS FOR ASSISTANCE

Site:
Address: 2599 W MIDWAY BLVD

City: BROOMFIELD
Map Loc: 54 - within 1/4 mile S of the subject
Status: 9000027135HERBICIDE DRUM (EMPTY) 80/01/90

2599 W MIDWAY BLVD
DRUM DUMPED ON PROPERTY (30 GAL EMPTY) DUMPING
TOLD HIM TO INSPECT/TRIPLE RINSE IF NECESSARY AND DISPOSE OF HIM. TOL D HIM TO CONTACT
LOCALS FOR ASSISTANCE

Site: CONTINENTAL BAKERY
Address: PO BOX 21010
City: DENVER
Status: 9000038680OIL, FUEL: NO. 1-D 21/11/90

CONTINENTAL BAKERY 80 EAST 62ND AVE.
UNDERGROUND STORAGE TANK / A TANK TEST DETERMINED THAT THE TANK IS LEAKING. SOME
CONTAMINATED SOIL HAS BEEN DISCOVERED.
THE TANK IS BEING EMPTIED. FURTHUR RESPONSE IS UNKNOWN AT THIS TIME. WILL NOTIFY DEPT OF
HEALTH, LCL F/D

Site: CONTINENTAL BAKERY
Address: PO BOX 21010
City: DENVER
Status: 9000038680OIL, FUEL: NO. 1-D 21/11/90

CONTINENTAL BAKERY 80 EAST 62ND AVE.
UNDERGROUND STORAGE TANK / A TANK TEST DETERMINED THAT THE TANK IS LEAKING. SOME
CONTAMINATED SOIL HAS BEEN DISCOVERED.
THE TANK IS BEING EMPTIED. FURTHUR RESPONSE IS UNKNOWN AT THIS TIME. WILL NOTIFY DEPT OF
HEALTH, LCL F/D

HMIRS Hazardous Material Incident Report System

The Hazardous Material Report Incident Report Subsystem HMIRS of the Research and Special Programs Administration (RSPA) Hazardous Material Information System was established in 1971 to fulfill the requirements of the Federal hazardous material transportation law. Part 171 of Title 49, Code of Federal Regulations (49 CFR) contains the incident reporting requirements of carriers of hazardous materials. An unintentional release of hazardous materials meeting the criteria set forth in Section 171.16, 49 CFR, must be reported on DOT Form 5800.1. The data from the reports received are subsequently entered in the HAZMAT database.

No listings within the street address of the subject site.

SETS Site Enforcement Tracking System (SETS)

When expanding Superfund monies at a CERCLA (Comprehensive Environmental Response, Compensation and Liability Act) Site, EPA must conduct a search to identify parties with potential financial responsibility for remediation of uncontrolled hazardous waste sites. EPA regional Superfund Waste Management Staff issue a notice letter to the potentially responsible party (PRP). The status field contains the EPA ID number and name of the site where the actual pollution occurred.

This list has been researched within half of a mile radius of the subject site.

Site: STORAGE TECHNOLOGY CORP.
Address: 2270 S 88TH ST
City: LOUISVILLE,
Map Loc: 9 - within 1/4 mile E of the subject

Status: id: 28319

COD980499248 LOWRY LANDFILL notice date 2/25/85 6/24/88
COD980499248 LOWRY LANDFILL notice date 5/18/88

Site: WEJ-IT CORP.
Address: 500 ALTER ST
City: BROOMFIELD,
Map Loc: 16 - within 1/2 - 3/4 mile S of the subject
Status: id: 32201

COD980499248 LOWRY LANDFILL notice date 2/25/85

Site: SITRONIX
Address: 800 HOYT ST
City: BROOMFIELD,
Map Loc: 29 - within 1/4 - 1/2 mile S of the subject
Status: id: 27138

COD980499248 LOWRY LANDFILL notice date 2/25/85

Site: FMC CORP.
Address: 800 HOYT ST
City: BROOMFIELD,
Map Loc: 29 - within 1/4 - 1/2 mile S of the subject
Status: id: 11691

COD980499248 LOWRY LANDFILL notice date 2/25/85

Site: CORD LABORATORIES, INC.
Address: 2555 W MIDWAY BLVD
City: BROOMFIELD
Map Loc: 53 - within 1/4 mile S of the subject
Status: id: 08028

COD980499248 LOWRY LANDFILL notice date 2/25/85

Site: MESA SAND AND GRAVEL, INC.
Address: PO BOX 1260
City: BOULDER,
Status: id: 19764

COD980499255 MARSHALL LANDFILL notice date 4/17/86

Site: SIEMENS COMPONENTS, INC.
Address: PO BOX 1326
City: BROOMFIELD
Status: id: 26995

COD980499248 LOWRY LANDFILL notice date 5/18/88

Site: TEILHABER MANUFACTURING CORPOR
Address: PO BOX 366
City: BROOMFIELD
Status: id: 29018

COD980499248 LOWRY LANDFILL notice date 5/18/88

DO Enforcement Docket System (DOCKET)/Consent Decree Tracking System (CDETS)

DOCKET tracks civil judicial cases against environmental polluters, while CDETS processes court settlements, called consent decrees.

This list has been researched within a quarter of a mile radius of the subject site.

Site: EVANS BIOCONTROL INC
Address: 895 INTERLOCKEN PKWY,STE A
City: BROOMFIELD
Map Loc: 40 - within 1/4 mile E of the subject
Status: Permit id#: COD150521227
SIC Codes: 2879

CD Criminal Docket System (C-DOCKET)

The Criminal Docket System is a comprehensive automated system for tracking criminal enforcement actions. C-Docket handles data for all environmental statues and tracks enforcement actions from the initial stages of investigations through conclusion.

No listings within a quarter of a mile radius of the subject site.

RCRA RCRA Violators List (CORRACTS)

The Resource Conservation and Recovery Act of 1976 provides for "cradle to grave" regulation of hazardous wastes. RCRA requires regulation of hazardous waste generators, transporters, and storage/treatment/disposal sites. Evaluation to potential violations, ranging from manifest requirements to hazardous waste discharges, is typically conducted by the US EPA. This database is also known as Corrective Action Report (CORRACTS)

If enforcement is required, it is typically delegated to a state agency.

This list has been researched within 1 mile radius of the subject site.

Site: AERO PROPELLER INC
Address: 120TH & KIPLING
City: BROOMFIELD
Map Loc: 2 - within 1/2 - 3/4 mile E of the subject
Status: EPA ID#: COD078349727

RFA COMPLETED
DETERMINATION OF NEED FOR A RFI
CA PRIORITIZATION
RFI IMPOSITION
RFI WORKPLAN APPROVED
RFI APPROVED
STABILIZATION MEASURES EVALUATION
CMS WORKPLAN APPROVED
CMS APPROVED
DATE FOR REMEDY SELECTION (CM IMPOSED)
CORRECTIVE MEASURES DESIGN APPROVED
CMI WORKPLAN APPROVED
CERTIFICATION OF REMEDY COMPLETION (CMI)
HUMAN EXPOSURE CONTROLLED DETERMINATION
RELEASE TO GW CONTROLLED DETERMINATION
CA PROCESS IS TERMINATED

Site: MICROSEMI CORP COLORADO
Address: 800 HOYT ST
City: BROOMFIELD
Map Loc: 29 - within 1/4 - 1/2 mile S of the subject
Status: EPA ID#: COD078353901

RFI IMPOSITION
RFI WORKPLAN APPROVED
STABILIZATION MEASURES EVALUATION
HUMAN EXPOSURE CONTROLLED DETERMINATION
RELEASE TO GW CONTROLLED DETERMINATION

Site: CHEMICAL HANDLING CORPORATION
Address: 11811 UPHAM ST
City: BROOMFIELD
Map Loc: 59 - within 1/2 - 3/4 mile S of the subject
Status: EPA ID#: COD982581050

RFA COMPLETED
DETERMINATION OF NEED FOR A RFI
CA PRIORITIZATION
STABILIZATION MEASURES EVALUATION
HUMAN EXPOSURE CONTROLLED DETERMINATION
RELEASE TO GW CONTROLLED DETERMINATION

RCRA-D Resource Conservation and Recovery Information System - Treatment, Storage & Disposal

The Environmental Protection Agency regulates the treatment, storage and disposal of hazardous material through the Resource Conservation and Recovery Act (RCRA). All hazardous waste TSD facilities are required to notify EPA of their existence by submitting the Federal Notification of Regulated Waste Activity Form (EPA Form 8700-12) or a state equivalent form as well as part A (EPA form 8700-23) and Part B of their Hazardous Waste Permit Application.

Status Codes: I Incinerator
T Storage/Treatment facility other than Incinerator
D Land Disposal Facility

This list has been researched within 1 mile radius of the subject site.

Site: AERO PROPELLER INC
Address: 120TH & KIPLING
City: BROOMFIELD
Map Loc: 2 - within 1/2 - 3/4 mile E of the subject
Status: COD078349727XX X D

Site: ROCKY MOUNTAIN MAGNETICS STORA
Address: 2270 S 88TH ST
City: LOUISVILLE
Map Loc: 9 - within 1/4 mile E of the subject
Status: COD983798703XX XXX 3577

Site: CHEMICAL HANDLING CORPORATION
Address: 11811 UPHAM ST
City: BROOMFIELD
Map Loc: 59 - within 1/2 - 3/4 mile S of the subject
Status: COD982581050XX X X X h X

COLORADO STATE SOURCES

UM Uranium Mill Tailings Remedial Action Program UMTRAP

The UMTRAP Program, established by Congress in 1978, and endorsed by the General Assembly and the Governor, is intended to isolate uranium mill tailings from human and environmental contacts.

No listings within 1 mile radius of the subject site.

VCP Voluntary Cleanup Program

The Colorado Department of Health, Hazardous Materials & Waste Management Division maintains a list of sites in accordance with the Voluntary Cleanup and Redevelopment Act.

This list has been researched within half of a mile radius of the subject site.

Site: GENEVA PHARMACEUTICALS
Address: 2655 W MIDWAY BLVD
City: BROOMFIELD
Map Loc: 55 - within 1/4 mile S of the subject
Status: NADA - No Action Determination Request Approved

HL Historical Landfill List

The Colorado Department of Health, Hazardous Materials & Waste Management Division collected information about abandoned and inactive landfills in Colorado. This database is currently not updated by the agency. In many instances the sites are a name only and current agency staff has no first hand knowledge of the sites.

This list has been researched within 1 mile radius of the subject site.

Site: 32ND & TELLER
Address: 32ND & TELLER
City: JEFFERSON CTY
Map Loc: 5 - within 1/4 - 1/2 mile E of the subject
Status: 741LAN RE

LT Leaking Underground Storage Tanks

The Colorado Department of Labor and Employment, Oil & Public Safety tracks suspected and confirmed releases from storage tanks, primarily from tanks regulated by Title 40 of the Code of Federal Regulations (CFR) Part280.

This list has been researched within half of a mile radius of the subject site.

SEGMENT 2: SHERIDAN TO MCCASLIN

US HWY 36 CORRIDOR

Page: 9

Date: 03-03-2004

Job: PNYN3401

Site: SILL-TERHAR FORD
Address: 1480 W 1ST AVE
City: BROOMFIELD
Map Loc: 4 - within 1/4 - 1/2 mile NE of the subject
Status: OPEN -

Site: IMEL WAREHOUSE
Address: 5880 W 88TH AVE
City: WESTMINSTER
Map Loc: 6 - within 1/4 - 1/2 mile E of the subject
Status: CLSD -

Site: STORAGE TECHNOLOGY CORP
Address: 2270 S 88TH ST
City: LOUISVILLE
Map Loc: 9 - within 1/4 mile E of the subject
Status: CLSD -

Site: TREND HOMES OF COLORADO INC
Address: 6051 W 95TH AVE
City: WESTMINSTER
Map Loc: 10 - within 1/4 mile E of the subject
Status: --

Site: TREND HOMES OF COLORADO INC
Address: 6051 W 95TH AVE
City: WESTMINSTER
Map Loc: 10 - within 1/4 mile E of the subject
Status: --

Site: TREND HOMES OF COLORADO INC
Address: 6051 W 95TH AVE
City: WESTMINSTER
Map Loc: 10 - within 1/4 mile E of the subject
Status: --

Site: TREND HOMES OF COLORADO INC
Address: 6051 W 95TH AVE
City: WESTMINSTER
Map Loc: 10 - within 1/4 mile E of the subject
Status: CLSD -

Site: WESTERN STATES RECLAMATION CON
Address: 96TH & CARBON
City: BROOMFIELD
Map Loc: 11 - within 1/4 - 1/2 mile S of the subject
Status: CLSD -

SEGMENT 2: SHERIDAN TO MCCASLIN

US HWY 36 CORRIDOR

Page: 10

Date: 03-03-2004

Job: PNYN3401

Site: DICK HOWE
Address: 155 COMMERCE ST
City: BROOMFIELD
Map Loc: 19 - within 1/4 mile S of the subject
Status: CLSD -

Site: BROOMFIELD CITY SHOPS
Address: 225 COMMERCE ST
City: BROOMFIELD
Map Loc: 23 - within 1/4 mile S of the subject
Status: CLSD -

Site: WYCON CONSTRUCTION CO
Address: 645 COMPTON ST
City: BROOMFIELD
Map Loc: 24 - within 1/4 - 1/2 mile S of the subject
Status: CLSD -

Site: CDOT BROOMFIELD
Address: 11600 HWY 121
City: BROOMFIELD
Map Loc: 30 - within 1/4 - 1/2 mile E of the subject
Status: CLSD -

Site: CDOT BROOMFIELD
Address: 11600 HWY 121
City: BROOMFIELD
Map Loc: 30 - within 1/4 - 1/2 mile E of the subject
Status: OPEN -

Site: AMOCO OIL #5490
Address: 425 HWY 287
City: BROOMFIELD
Map Loc: 31 - within 1/4 mile S of the subject
Status: CLSD -

Site: AMOCO OIL #5490
Address: 425 HWY 287
City: BROOMFIELD
Map Loc: 31 - within 1/4 mile S of the subject
Status: CLSD -

Site: AMOCO OIL #5490
Address: 425 HWY 287
City: BROOMFIELD
Map Loc: 31 - within 1/4 mile S of the subject
Status: CLSD -

Site: CONOMART

SEGMENT 2: SHERIDAN TO MCCASLIN

US HWY 36 CORRIDOR

Page: 11

Date: 03-03-2004

Job: PNYN3401

Address: 525 HWY 287, 525 HWY 287 BROOMFIELD C
City: BROOMFIELD
Map Loc: 32 - within 1/4 - 1/2 mile S of the subject
Status: CLSD -

Site: EXXON CO USA RAS #63864
Address: 525 HWY 287
City: BROOMFIELD
Map Loc: 32 - within 1/4 - 1/2 mile S of the subject
Status: CLSD -

Site: EXXON CO USA RAS #63864
Address: 525 HWY 287
City: BROOMFIELD
Map Loc: 32 - within 1/4 - 1/2 mile S of the subject
Status: CLSD -

Site: TURNPIKE CONSTRUCTION
Address: 570 HWY 287
City: BROOMFIELD
Map Loc: 33 - within 1/4 - 1/2 mile S of the subject
Status: OPEN -

Site: COSCAN COMMERCIAL PROPERTIES I
Address: 2100 INDUSTRIAL LN
City: BROOMFIELD
Map Loc: 34 - within 1/4 mile S of the subject
Status: CLSD -

Site: CDOT SUPERIOR
Address: 7979 MARSHALL DR
City: BOULDER
Map Loc: 43 - within 1/4 mile SW of the subject
Status: CLSD -

Site: PHILLIPS 66 #27244
Address: 1760 W MIDWAY BLVD
City: BROOMFIELD
Map Loc: 47 - within 1/4 - 1/2 mile S of the subject
Status: CLSD -

Site: PHILLIPS 66 #27244
Address: 1760 W MIDWAY BLVD
City: BROOMFIELD
Map Loc: 47 - within 1/4 - 1/2 mile S of the subject
Status: OPEN -

Site: HEARTS JIFFY STOP
Address: 1765 W MIDWAY BLVD

SEGMENT 2: SHERIDAN TO MCCASLIN

US HWY 36 CORRIDOR

Page: 12

Date: 03-03-2004

Job: PNYN3401

City: BROOMFIELD
Map Loc: 48 - within 1/4 - 1/2 mile S of the subject
Status: CLSD -

Site: CHARTER BHS CENTENNIAL PEAKS
Address: 2255 S 88TH
City: LOUISVILLE
Map Loc: 57 - within 1/4 mile E of the subject
Status: CLSD -

Site: WESTMINSTER POLICE
Address: 8800 SHERIDAN BLVD
City: WESTMINSTER
Map Loc: 58 - within 1/4 mile S of the subject
Status: - -

Site: WESTMINSTER POLICE
Address: 8800 SHERIDAN BLVD
City: WESTMINSTER
Map Loc: 58 - within 1/4 mile S of the subject
Status: - -

Site: WESTMINSTER POLICE
Address: 8800 SHERIDAN BLVD
City: WESTMINSTER
Map Loc: 58 - within 1/4 mile S of the subject
Status: CLSD -

Site: JOE L GEBAUER
Address: 11515 WADSWORTH BLVD
City: BROOMFIELD
Map Loc: 60 - within 1/4 mile S of the subject
Status: OPEN -

Site: B T CONSTRUCTION INC
Address: 11605 WADSWORTH BLVD
City: BROOMFIELD
Map Loc: 62 - within 1/4 mile S of the subject
Status: CLSD -

Site: VSR CORP
Address: 11780 WADSWORTH BLVD
City: BROOMFIELD
Map Loc: 63 - within 1/4 - 1/2 mile S of the subject
Status: CLSD -

The Colorado Department of Health, in accordance with article 20 of title 30, Colorado Revised Statutes, 1986 Repl. Vol. and as amended by Senate Bills 91-168, 91-174 & 92-130 requires that all solid waste disposal and processing facilities in Colorado receive a permit from the Colorado Department of Health prior to operation.

No listings within 1 mile radius of the subject site.

SF State Programs

The U.S. EPA maintains, as part of the Facility Reporting System (FRS), records on behalf of the state of Colorado of selected sites with environmental concerns or operating permits.

This list has been researched within half of a mile radius of the subject site.

Site: EUROPEAN FINISH, INC.
Address: 2645 INDUSTRIAL LN
City: BROOMFIELD
Map Loc: 37 - within 1/4 mile S of the subject
Status: 000007651684 X

OPERATING PERMITS

Various agencies issue operating permits or regulate the handling, movements, storage and disposal of hazardous materials and require mandatory reporting. The inclusion in this section does not imply that an environmental problem exists presently or has in the past.

RCRA-G Resource Conservation and Recovery Information System - Generators

The Environmental Protection Agency regulates generators of hazardous material through the Resource Conservation and Recovery Act (RCRA). All hazardous waste generators are required to notify EPA of their existence by submitting the Federal Notification of Regulated Waste Activity Form (EPA Form 8700-12) or a state equivalent form. The notification form provides basic identification information and specific waste activities.

Status Codes: L - Generators who generate at least 1000 kg/mo of non-acutely hazardous waste
(or 1 kg/mo of acutely hazardous waste).
S - Generators who generate 100 kg/mo but less than 1000 kg/mo of non-acutely hazardous waste.
T - Transporter.

This list has been researched within a quarter of a mile radius of the subject site.

Site: SILL-TERHAR MOTORS INC.
Address: 120TH AVE & WADSWORTH
City: BROOMFIELD
Map Loc: 3 - within 1/4 mile E of the subject
Status: S - Small Generator

Permit id#: COD031909211
SIC Codes: 5511 5531 7532

Site: ROCKY MOUNTAIN MAGNETICS STORA
Address: 2270 S 88TH ST
City: LOUISVILLE
Map Loc: 9 - within 1/4 mile E of the subject
Status:

Permit id#: COD983798703
SIC Codes: 3577

WASTE GENERATED:
SPENT ELECTROPLATING BATHSOLUTION CHARACTERISTICALLY HAZARDO US FOR HYDROCHLORIC &
BORIC ACIDS 370 gal
SPENT LISTED HALOGENATED SOLVENT (DICHLOROMETHANE) USED TO R EMOVE ADHESIVES 45 gal
SPENT LISTED HALOGENATED SOLVENT (DICHLOROMETHANE) USED TO R EMOVE ADHESIVES 3015 gal

Site: STORAGE TECHNOLOGY CORPORATION
Address: 2270 S 88TH ST
City: LOUISVILLE
Map Loc: 9 - within 1/4 mile E of the subject
Status: S - Small Generator

Permit id#: COD051222065
SIC Codes: 3572 7377 7378

WASTE GENERATED:
Lab packs 5.01 ton(s)

ENFORCEMENT HISTORY:
- 07/24/86 Initial 3008(a) Compliance order.
- 12/05/86 Final 3008(a) Compliance order.

Site: STORAGE TECHNOLOGY CORPORATION
Address: 2115 ABBOT ST & OTHERS
City: BROOMFIELD
Map Loc: 13 - within 1/4 mile S of the subject
Status:

Permit id#: COD000644211

Site: VELIE CIRCUITS OF COLORADO INC
Address: 55 ALTER ST,UNIT 19
City: BROOMFIELD
Map Loc: 14 - within 1/4 mile S of the subject
Status: L - Large Generator

Permit id#: COD177307311

Site: AEROSUDS ACCESSORIES
Address: 135 ALTER ST
City: BROOMFIELD
Map Loc: 15 - within 1/4 mile S of the subject
Status:

Permit id#: COR000015099

Site: AMERICAN VARISEAL
Address: 510 BURBANK ST
City: BROOMFIELD
Map Loc: 17 - within 1/4 - 1/2 mile S of the subject
Status: S - Small Generator

Permit id#: COD095159216
SIC Codes: 3089

Site: INTREX CORPORATION
Address: 175 COMMERCE ST
City: BROOMFIELD
Map Loc: 21 - within 1/4 mile S of the subject
Status: S - Small Generator

SEGMENT 2: SHERIDAN TO MCCASLIN

US HWY 36 CORRIDOR

Page: 15

Date: 03-03-2004

Job: PNYN3401

Permit id#: COD983800210
SIC Codes: 3599

Site: EG&G ROCKY FLATS PU&D WHSE
Address: 224 COMMERCE ST
City: BROOMFIELD
Map Loc: 22 - within 1/4 mile N of the subject
Status: S - Small Generator

Permit id#: COT000644195

Site: BROOMFIELD--CITY OF GARAGE
Address: 225 COMMERCE ST
City: BROOMFIELD
Map Loc: 23 - within 1/4 mile S of the subject
Status: S - Small Generator

Permit id#: COD981552094

Site: LOWES HIW (LOUISVILLE #220)
Address: 1171 DILLON RD
City: LOUISVILLE
Map Loc: 25 - within 1/4 mile S of the subject
Status:

Permit id#: COR000006742

Site: AVISTA HOSPITAL
Address: 100 HEALTH PARK DR
City: LOUISVILLE
Map Loc: 28 - within 1/4 mile S of the subject
Status:

Permit id#: COD983774944
SIC Codes: 8062

Site: IRVIN INDUSTRIES INC
Address: 2360 INDUSTRIAL LN
City: BROOMFIELD
Map Loc: 35 - within 1/4 mile S of the subject
Status:

Permit id#: COD047805536
SIC Codes: 3545

Site: TELEVISION TECHNOLOGY CORP
Address: 2360 INDUSTRIAL LN
City: BROOMFIELD
Map Loc: 35 - within 1/4 mile S of the subject
Status: E

Permit id#: COD041965559

Site: IVION CORPORATION
Address: 2400 INDUSTRIAL LN,SUITE 2000
City: BROOMFIELD
Map Loc: 36 - within 1/4 mile S of the subject
Status:

Permit id#: COD983774456
SIC Codes: 3841

Site: STORAGE TECHNOLOGY CORPORATION
Address: 2400 INDUSTRIAL LN
City: BROOMFIELD
Map Loc: 36 - within 1/4 mile S of the subject
Status:

Permit id#: COD053373510

SIC Codes: 3577

ENFORCEMENT HISTORY:
- 07/24/86 Initial 3008(a) Compliance order.
- 12/05/86 Final 3008(a) Compliance order.

Site: WESTERN REGION MARKETING INC
Address: 2400 INDUSTRIAL LN,SUITE 100
City: BROOMFIELD
Map Loc: 36 - within 1/4 mile S of the subject
Status: S - Small Generator

Permit id#: COD982589756

Site: FUSION SPECIALTIES INC
Address: 2400 INDUSTRIAL LN,#500
City: BROOMFIELD
Map Loc: 36 - within 1/4 mile S of the subject
Status: S - Small Generator

Permit id#: COD983774910
SIC Codes: 2541

Site: CREATIVE CONTRACT BY D.B.S.
Address: 2400 INDUSTRIAL LN,#800
City: BROOMFIELD
Map Loc: 36 - within 1/4 mile S of the subject
Status: S - Small Generator

Permit id#: COD982647133

Site: STORAGE TECHNOLOGY CORPORATION
Address: 3400 INDUSTRIAL LN
City: BROOMFIELD
Map Loc: 38 - within 1/4 mile E of the subject
Status:

Permit id#: COT000644203

ENFORCEMENT HISTORY:
- 07/24/86 Initial 3008(a) Compliance order.
- 12/05/86 Final 3008(a) Compliance order.

Site: AERO PROPELLER & ACCESSORIES,
Address: 3400 INDUSTRIAL LN,UNIT 8
City: BROOMFIELD
Map Loc: 38 - within 1/4 mile E of the subject
Status: S - Small Generator

Permit id#: COD981548019
SIC Codes: 4581

Site: CENTER LINE MACHINE CO
Address: 3400 INDUSTRIAL LN,UNIT 11 A
City: BROOMFIELD
Map Loc: 38 - within 1/4 mile E of the subject
Status: S - Small Generator

Permit id#: COD035540822
SIC Codes: 3599

Site: PHOENIX ANALYTICAL LABS INC
Address: 3401 INDUSTRIAL LN
City: BROOMFIELD
Map Loc: 39 - within 1/4 mile S of the subject
Status: E

Permit id#: COD983774787
SIC Codes: 8734

Site: ROCKY MOUNTAIN INSTRUMENT CO
Address: 3401 INDUSTRIAL LN,UNIT E
City: BROOMFIELD
Map Loc: 39 - within 1/4 mile S of the subject
Status: S - Small Generator

Permit id#: COD982586828

Site: INTEC
Address: 3401 INDUSTRIAL LN
City: BROOMFIELD
Map Loc: 39 - within 1/4 mile S of the subject
Status: S - Small Generator

Permit id#: COD982581845
SIC Codes: 3564

Site: COLORADO DEPT OF HWYS
Address: 7979 MARSHALL DR, SH 170 MP 641
City: SUPERIOR
Map Loc: 43 - within 1/4 mile E of the subject
Status:

Permit id#: COD983786989

Site: COLORADO DEPT OF HWYS - SUPERIOR
Address: 7979 MARSHALL DR, SH 170 MP 641
City: SUPERIOR
Map Loc: 43 - within 1/4 mile E of the subject
Status:

Permit id#: COD983768987

Site: TARGET #1769
Address: 400 MARSHALL RD
City: SUPERIOR
Map Loc: 44 - within 1/4 mile SW of the subject
Status:

Permit id#: COR000202713

Site: COSTCO WHOLESALE
Address: 600 MARSHALL RD
City: SUPERIOR
Map Loc: 45 - within 1/4 mile E of the subject
Status:

Permit id#: COR000012054

Site: STORM PRODUCTS, CO.
Address: 2275 W MIDWAY BLVD
City: BROOMFIELD
Map Loc: 49 - within 1/4 mile S of the subject
Status: S - Small Generator

Permit id#: COD044716629
SIC Codes: 5063

Site: EWC
Address: 2275 W MIDWAY BLVD,UNIT A
City: BROOMFIELD
Map Loc: 49 - within 1/4 mile S of the subject
Status: S - Small Generator

Permit id#: COD982592172
SIC Codes: 3679 3643

Site: SUN CHEM CORP - GPI DIV
Address: 2310 W MIDWAY BLVD
City: BROOMFIELD
Map Loc: 50 - within 1/4 mile S of the subject
Status:
Permit id#: COD085277754
SIC Codes: 2893

Site: D&D METAL PRODUCTS
Address: 2350 W MIDWAY BLVD
City: BROOMFIELD
Map Loc: 51 - within 1/4 mile S of the subject
Status:
Permit id#: CO0000127928

Site: D&D METAL PRODUCTS
Address: 2350 W MIDWAY BLVD
City: BROOMFIELD
Map Loc: 51 - within 1/4 mile S of the subject
Status:
Permit id#: CO0000127928

Site: D&D METAL PRODUCTS
Address: 2350 W MIDWAY BLVD
City: BROOMFIELD
Map Loc: 51 - within 1/4 mile S of the subject
Status:
Permit id#: COR000006791

Site: ENGINEERED DATA PRODUCTS
Address: 2550 W MIDWAY BLVD
City: BROOMFIELD
Map Loc: 52 - within 1/4 mile S of the subject
Status: S - Small Generator
Permit id#: COD982581357
SIC Codes: 3572 2672

Site: GENEVA PHARMACEUTICAL INC
Address: 2555 W MIDWAY BLVD
City: BROOMFIELD
Map Loc: 53 - within 1/4 mile S of the subject
Status: L - Large Generator
Permit id#: COD005387188
SIC Codes: 2834 5122

WASTE GENERATED:
LAB PACK 43 lbs
WASTE EQUIPMENT CONTAINING MERCURY (MANOMETERS, ETC.) 15 lbs
RETURNED GOODS (RESERPINE) 268 lbs
WASTE PHOTOGRAPHIC PLATE WASH 700 lbs
PRINT SHOP WASTE 7050 lbs
WASTE MERCURY FROM LABORATORY OPERATIONS 550 lbs
WASTE LABORATORY VIALS (CHROMATOGRAPHY) 2068 lbs
PRODUCTION SOLVENT WASTE FROM CLEANING AND DEGREASING LABORATORY OPERATIONS 80724 lbs

Site: BULLION MANAGEMENT COMPANY INC
Address: 11575 WADSWORTH BLVD
City: BROOMFIELD
Map Loc: 61 - within 1/4 mile S of the subject
Status:
Permit id#: COD067301473
SIC Codes: 3499 5944 3356

Site: MANDATORY MAINTENANCE
Address: 11986 N WADSWORTH BLVD
City: BROOMFIELD
Map Loc: 64 - within 1/4 mile E of the subject
Status:
Permit id#: COD983778176

SARA SARA Title III, section 313 (TRIS)

Title III of the Superfund Amendments and Reauthorization Act, Section 313, also known as Emergency Planning and Community Right-to-Know Act of 1986 requires owners or operators of facilities with more than 10 employees and are listed under Standard Industrial Classification(SIC) Codes 20 through 39 to report the manufacturing, processing or use of more than a threshold of certain chemical or chemical categories listed under section 313. This data base is also known as Toxic Release Information System (TRIS).

Below summary information for the last five year period is reported grouping the releases into air, water, underground injection, land, public offsite treatment (potw) and transportation offsite.

This list has been researched within a quarter of a mile radius of the subject site.

Site: CALIFORNIA DEVICES INC.
Address: 500 CENTRAL AVE
City: LOUISVILLE
Map Loc: 18 - within 1/4 mile S of the subject
Status:
HYDROCHLORIC ACID air: 98
SODIUM HYDROXIDE (SOLUTION)
SODIUM SULFATE (SOLUTION) potw: 63000
SULFURIC ACID air: 404

Site: FUSION SPECIALTIES INC.
Address: 2400 INDUSTRIAL LN
City: BROOMFIELD
Map Loc: 36 - within 1/4 mile S of the subject
Status:
DICHLOROMETHANE air: 63909 tran: 2868
METHYLENEBIS(PHENYLISOCYANATE) air: 127002 tran: 15681

Site: GENEVA PHARMACEUTICALS INC.
Address: 2555 W MIDWAY BLVD
City: BROOMFIELD
Map Loc: 53 - within 1/4 mile S of the subject
Status:
DICHLOROMETHANE air: 92322 tran: 3280
METHANOL air: 88659 tran: 27489

NC Nuclear Regulatory Commission Licensees

The Nuclear Regulatory Commission, Office of Nuclear Material Safety and Safeguards has been mandated (10 CFR Ch 1.42) to protect the public health and safety, the common defense and security, and the environment by licensing, inspection, and environmental impact assessment for all nuclear facilities and activities, and for the import and export of special nuclear material.

No listings within a quarter of a mile radius of the subject site.

PCB PCB Waste Handlers Database

The U.S. Environmental Protection Agency tracks generators, transporters, commercial stores and/or brokers and disposers of PCB's in accordance with the Toxic Substance Control Act.

No listings within a quarter of a mile radius of the subject site.

PCS Permit Compliance System

PCS is a database which contains data on National Pollutant Discharge Elimination System (NPDES) permit holding facilities. PCS was developed by The U.S. Environmental Protection Agency to meet the information needs of the NPDES program under the Clean Water Act. PCS tracks permit, compliance, and enforcement states of NPDES facilities.

No listings within a quarter of a mile radius of the subject site.

AFS AIRS Facility System

AFS contains emissions and compliance data on air pollution point sources tracked by the U.S. EPA and state and local environmental regulatory agencies. There are seven "criteria pollutants" for which data must be reported to EPA and stored in AIRS: PM10 (particulate matters less than 10 microns in size), carbon monoxide, sulfur dioxide, nitrogen dioxide, lead, reactive volatile organic compounds (VOC), and ozone.

AFS replaces the former Compliance Data System (CDS), the National Emission Data System (NEDS), and the Storage and Retrieval of Aeromatic Data (SAROAD).

This list has been researched within a quarter of a mile radius of the subject site.

Site: STORAGE TECHNOLOGY CORPORATION
 Address: 2270 S 88TH ST
 City: LOUISVILLE
 Map Loc: 9 - within 1/4 mile E of the subject
 Status:
 Permit id#: COD051222065
 SIC Codes: 3572 7377 7378

Site: AMERICAN VARISEAL
 Address: 510 BURBANK ST
 City: BROOMFIELD
 Map Loc: 17 - within 1/4 - 1/2 mile S of the subject
 Status:
 Permit id#: COD095159216
 SIC Codes: 3089

Site: DALCO FOUNDRY
 Address: 165 COMMERCE ST
 City: BROOMFIELD
 Map Loc: 20 - within 1/4 mile S of the subject
 Status:
 Permit id#: COD980284731

Site: EQUILON ENTERPRISES LLC
 Address: 425 HWY 287, BOX 26
 City: BROOMFIELD
 Map Loc: 31 - within 1/4 mile S of the subject
 Status:
 Permit id#: 000007625082

Site: TELEVISION TECHNOLOGY CORP
 Address: 2360 INDUSTRIAL LN

SEGMENT 2: SHERIDAN TO MCCASLIN

US HWY 36 CORRIDOR

Page: 21

Date: 03-03-2004

Job: PNYN3401

City: BROOMFIELD
Map Loc: 35 - within 1/4 mile S of the subject
Status:
Permit id#: COD041965559

Site: FUSION SPECIALTIES INC
Address: 2400 INDUSTRIAL LN,#500
City: BROOMFIELD
Map Loc: 36 - within 1/4 mile S of the subject
Status:
Permit id#: COD983774910
SIC Codes: 2541

Site: MIRNAZ INC, DBA MASTERPRINT
Address: 3400 INDUSTRIAL LN,UNIT 4
City: BROOMFIELD
Map Loc: 38 - within 1/4 mile E of the subject
Status:
Permit id#: 000010192130

Site: CONOCO INC NO 06447
Address: 122 W MAPLE ST
City: SUPERIOR
Map Loc: 42 - within 1/4 mile E of the subject
Status:
Permit id#: CO0001979004

Site: COSTCO WHOLESALE
Address: 600 MARSHALL RD
City: SUPERIOR
Map Loc: 45 - within 1/4 mile E of the subject
Status:
Permit id#: COR000012054

Site: STORM PRODUCTS CO
Address: 2275 W MIDWAY BLVD
City: BOULDER
Map Loc: 49 - within 1/4 mile S of the subject
Status:
Permit id#: 000007624914

Site: STORM PRODUCTS, CO.
Address: 2275 W MIDWAY BLVD
City: BROOMFIELD
Map Loc: 49 - within 1/4 mile S of the subject
Status:
Permit id#: COD044716629
SIC Codes: 5063

Site: EWC
Address: 2275 W MIDWAY BLVD,UNIT A
City: BROOMFIELD
Map Loc: 49 - within 1/4 mile S of the subject
Status:
Permit id#: COD982592172
SIC Codes: 3679 3643

Site: SUN CHEMICAL CORP
Address: 2310 W MIDWAY BLVD
City: BROOMFIELD
Map Loc: 50 - within 1/4 mile S of the subject
Status:
Permit id#: COD983793977
SIC Codes: 2819

Site: ENGINEERED DATA PRODUCTS
Address: 2550 W MIDWAY BLVD
City: BROOMFIELD
Map Loc: 52 - within 1/4 mile S of the subject
Status:
Permit id#: COD982581357
SIC Codes: 3572 2672

Site: GENEVA PHARMACEUTICAL INC
Address: 2555 W MIDWAY BLVD
City: BROOMFIELD
Map Loc: 53 - within 1/4 mile S of the subject
Status:
Permit id#: COD005387188
SIC Codes: 2834 5122

PE Section Seven Tracking System (SSTS)

SSTS evolved from the FIFRA and TSCA Enforcement System (FATES). SSTS tracks the registration of all pesticide producing establishments and tracks annually the types and amounts of pesticides, active ingredients, and devices that are produced, sold or distributed each year.

This list has been researched within a quarter of a mile radius of the subject site.

Site: EVANS BIOCONTROL INC
Address: 895 INTERLOCKEN PKWY,STE A
City: BROOMFIELD
Map Loc: 40 - within 1/4 mile E of the subject
Status:
Permit id#: COD150521227
SIC Codes: 2879

FIFRA FIFRA/TSCA Tracking System/ National Compliance Database (FTTS/NCDB)

NCDB supports implementation of the Federal Insecticide, Fungicide and Rodenticide Control Act (FIFRA) and the Toxic Substance Control Act (TSCA).

This list has been researched within a quarter of a mile radius of the subject site.

Site: HYLAND CHRISTIAN SCHOOL
Address: 5255 W 98TH AVE
City: WESTMINSTER
Map Loc: 12 - within 1/4 mile S of the subject
Status:
Permit id#: COD983781436

Site: HUNTER DOUGLAS
Address: 1 DUETTE
City: BROOMFIELD
Map Loc: 26 - within 1/4 mile S of the subject
Status:
Permit id#: COD983783838

Site: ASBESTOS CONSULTING SERVICE/ST
Address: 520 S MIDWAY BLVD
City: BROOMFIELD
Map Loc: 46 - more than 1 mile NE of the subject
Status:

Permit id#: CO0000342840

Site: ASBESTOS CONSULTING SVC DIVINE
Address: 520 S MIDWAY BLVD
City: BROOMFIELD
Map Loc: 46 - within 1/4 mile S of the subject
Status:

Permit id#: CO0000362194

Site: ASBESTOS CONSULTING SERVICE/PA
Address: 520 S MIDWAY BLVD
City: BROOMFIELD
Map Loc: 46 - within 1/4 mile S of the subject
Status:

Permit id#: CO0000362335

Site: GENEVA PHARMACEUTICAL INC
Address: 2555 W MIDWAY BLVD
City: BROOMFIELD
Map Loc: 53 - within 1/4 mile S of the subject
Status:

Permit id#: COD005387188
SIC Codes: 2834 5122

FFIS Federal Facilities Information System (FFIS)

Federal Facilities Information System (FFIS) contains a list of all Treatment Storage and Disposal Facilities (TSDs) owned and operated by federal agencies.

No listings within a quarter of a mile radius of the subject site.

CICIS Chemicals in Commerce Information System (CICIS)

Chemicals in Commerce Information System contains an inventory of chemicals manufactured in commerce or imported for Toxic Substances Control Act regulated commercial purposes. CICIS allows EPA to maintain a comprehensive listing of over 70,000 chemical substances that are manufactured or imported and are regulated under TSCA.

No listings within a quarter of a mile radius of the subject site.

FINDS FINDS EPA Facility Index System

The U.S. Environmental Protection Agency maintains an index system of all facilities which are regulated or have been assigned an identification number for other purposes.

Facilities that have been reported elsewhere in this report will not be included in the listing below.

No listings within a quarter of a mile radius of the subject site.

UT Underground Storage Tanks

The Colorado Department of Labor and Employment Oil & Public Safety regulates (Colorado Underground Storage Tank Statue Title 20 Article 8 and Title 25 Article 18 of Colorado Revised Statues and Regulations 6 CCR 1007-5, Subpart 280 storage tanks containing petroleum or other regulated substances, with exceptions for farm and residential tanks of 1,100 gallons or less; heating oil storage tanks for consumptive use on the

premises; septic tanks; above ground tanks; flow through process tanks and surface impound, pit, pond, lagoon or landfill.

This list has been researched within a quarter of a mile radius of the subject site.

Site: CHARTER BEHAVIORAL HEALTH SYST
Address: 2255 S 88TH ST
City: LOUISVILLE
Map Loc: 8 - within 1/4 mile E of the subject
Status: Permit #: 0009110
Tanks:
10000 gallon tank.
10000 gallon tank.
10000 gallon tank.

Site: CHARTER BEHAVIORAL HEALTH SYST
Address: 2255 S 88TH ST
City: LOUISVILLE
Map Loc: 8 - within 1/4 mile E of the subject
Status: Permit #: 0005478
Tanks:
1000 gallon tank, painted exterior.

Site: DICK HOWE
Address: 155 COMMERCE ST
City: BROOMFIELD
Map Loc: 19 - within 1/4 mile S of the subject
Status: Permit #: 0012787

Site: WYCON CONSTRUCTION CO.
Address: 645 COMPTON ST
City: BROOMFIELD
Map Loc: 24 - within 1/4 mile S of the subject
Status: Permit #: 0005629
Tanks:
4000 gallon tank.
560 gallon tank, painted exterior, containing (waste oil).
6000 gallon tank.
6000 gallon tank.

Site: WESTMINSTER CONOCO #06315
Address: 9175 HARLAN ST
City: WESTMINSTER
Map Loc: 27 - within 1/4 mile E of the subject
Status: Permit #: 0007368
Tanks:
999999999 gallon tank.

Site: REXOCO #32
Address: 9175 HARLAN ST
City: WESTMINSTER
Map Loc: 27 - within 1/4 mile E of the subject
Status: Permit #: 0010616
Tanks:
10000 gallon tank.
10000 gallon tank.
10000 gallon tank.

Site: AVISTA ADVENTIST HOSPITAL
Address: 100 HEALTH PARK DR
City: LOUISVILLE
Map Loc: 28 - within 1/4 mile S of the subject
Status: Permit #: 0015640

SEGMENT 2: SHERIDAN TO MCCASLIN

US HWY 36 CORRIDOR

Page: 25

Date: 03-03-2004

Job: PNYN3401

Site: COSCAN INC
Address: 2100 INDUSTRIAL LN
City: BROOMFIELD
Map Loc: 34 - within 1/4 mile S of the subject
Status: Permit #: 0005095
Tanks:
2000 gallon tank.

Site: COSCAN COMMERCIAL PROPERTIES I
Address: 2100 INDUSTRIAL LN
City: BROOMFIELD
Map Loc: 34 - within 1/4 mile S of the subject
Status: Permit #: 0012867

Site: COSCAN INC.
Address: 2100 INDUSTRIAL LN
City: BROOMFIELD
Map Loc: 34 - within 1/4 mile S of the subject
Status: Permit #: 0009011
Tanks:
10000 gallon tank.
10000 gallon tank.

Site: COSTCO GASOLINE
Address: 600 MARSHALL RD
City: SUPERIOR
Map Loc: 45 - within 1/4 mile E of the subject
Status: Permit #: 0014880
Tanks:
20000 gallon tank.
20000 gallon tank.
20000 gallon tank.

Site: J & C FOUNDATIONS INC
Address: 11515 OLD WADSWORTH BLVD
City: BROOMFIELD
Map Loc: 56 - within 1/4 mile S of the subject
Status: Permit #: 0011405

Site: MUNICIPAL COURT CENTER
Address: 8800 SHERIDAN BLVD
City: WESTMINSTER
Map Loc: 58 - within 1/4 mile S of the subject
Status: Permit #: 0004600
Tanks:
500 gallon tank, painted exterior, containing (waste oil).
500 gallon tank, painted exterior, containing (waste oil).
500 gallon tank, painted exterior, containing (waste oil).

Site: JOE L. GEBAUER
Address: 11515 WADSWORTH BLVD
City: BROOMFIELD
Map Loc: 60 - within 1/4 mile S of the subject
Status: Permit #: 0005978
Tanks:
10000 gallon tank.
10000 gallon tank.
10000 gallon tank.
10000 gallon tank.
10000 gallon tank.

Site: B.T. CONSTRUCTION INCORPORATED
Address: 11605 WADSWORTH BLVD
City: BROOMFIELD

Map Loc: 62 - within 1/4 mile S of the subject
Status: Permit #: 0001194

Site: V.S.R. CORP.
Address: 11780 WADSWORTH BLVD
City: BROOMFIELD
Map Loc: 63 - within 1/4 - 1/2 mile S of the subject
Status: Permit #: 0006672

Tanks:
10000 gallon tank.
12000 gallon tank.
12000 gallon tank.
12000 gallon tank.
4000 gallon tank.
4000 gallon tank.
4000 gallon tank.
560 gallon tank, painted exterior, containing (waste oil).
560 gallon tank, painted exterior, containing (waste oil).
8000 gallon tank.

Site: VSR CORP
Address: 11780 WADSWORTH BLVD
City: BROOMFIELD
Map Loc: 63 - within 1/4 - 1/2 mile S of the subject
Status: Permit #: 0008350

Tanks:
10000 gallon tank, painted exterior.
8000 gallon tank.

AT Aboveground Storage Tanks

The Colorado Department of Health, Hazardous Materials and Waste Management Division, State Inspector of Oil regulates (Colorado Underground Storage Tank Statute Title 20 Article 8 and Title 25 Article 18 of Colorado Revised Statutes and Regulations 6 CCR 1007-5, Subpart 280 storage tanks containing petroleum or other regulated substances, with exceptions for farm and residential tanks of 1,100 gallons or less; heating oil storage tanks for consumptive use on the premises; septic tanks; above ground tanks; flow through process tanks and surface impound, pit, pond, lagoon or landfill.

This list has been researched within a quarter of a mile radius of the subject site.

Site: CORPORATE EXPRESS
Address: 525 INTERLOCKEN PKwY,AKA 1 ENVIRONMENTAL
City: BROOMFIELD
Map Loc: 41 - within 1/4 mile E of the subject
Status: 3216

DG Gas&Oil Wells and Facilities

The Colorado Oil & Gas Conservation Commission (COGCC) maintain a database of Oil/Gas wells and and earthen pit facilities in Colorado.

No listings within half of a mile radius of the subject site.

ENVIRONMENTAL RECORD SEARCH

for the site

SEGMENT 3: MCCASLIN TO ARAPAHOE

US HWY 36 CORRIDOR CO

performed for

PINYON ENVIRONMENTAL

03-03-2004

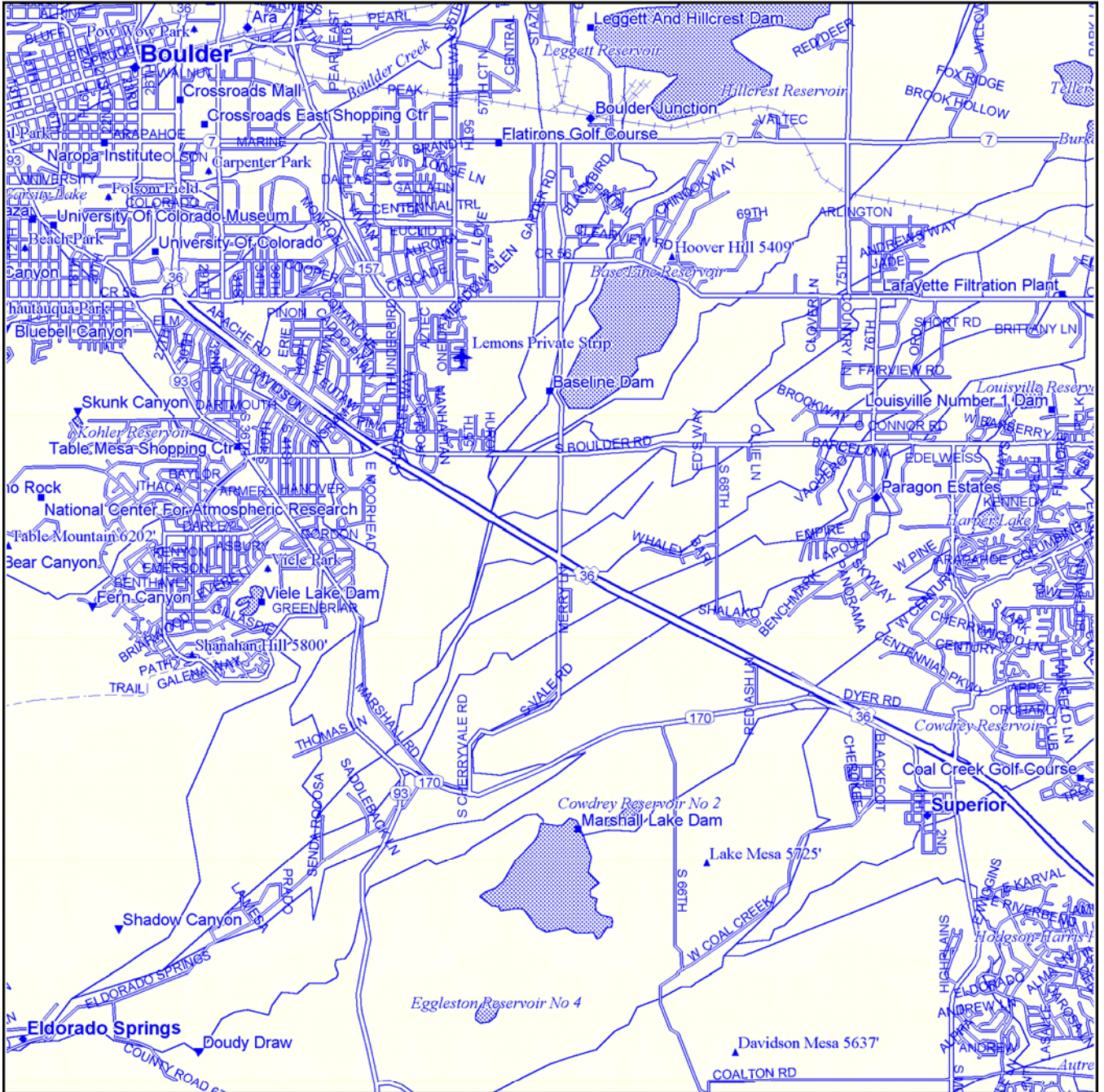
INTRODUCTION

This document, prepared on the request of PINYON ENVIRONMENTAL, reports the findings of BBL's investigation of environmental concerns in the vicinity of Us Hwy 36 Corridor CO. It is divided in the following segments:

- **Map** - showing the location of the identified sites relative to the subject site.
- **Summary** - listing the identified sites by street names.
- **Final Report** - describing the sources investigated and the resulting findings:

Environmental Concerns	Page	Search Dist	Site	< 1/8	1/8-1/4	1/4-1/2	1/2-1/1	area	un kwn	total
National Priority List	1	1 mile					1			1
CERCLIS	4	1/2 mile								
NFRAP	4	1/4 mile							2	2
Federal Facilities	5	1/2 mile								
Emergency Response Notification System	5	1/4 mile		1	1	1			1	4
Hazardous Material Incident Report System	6	subject								
Site Enforcement Tracking System	6	1/2 mile			1		1		1	3
Enforcement Docket (DOCKET/CDETS)	7	1/4 mile		1	1					2
C-Docket	8	1/4 mile								
RCRA Violators List	8	1 mile				1	1			2
RCRA - TSD Facilities	8	1 mile					1			1
Uranium Mill Tailings Remedial Action Program	9	1 mile								
Voluntary Cleanup Program	9	1/2 mile		2		1				3
Historical Landfill List	10	1 mile								
Leaking Underground Storage Tanks	10	1/2 mile		13	3	11	4			31
Solid Waste Disposal and Processing Facilities	14	1 mile								
State Programs	14	1/2 mile				2				2
Environmental Concern References				17	6	16	8		4	51
Environmental Concern Sites				16	6	14	7		4	47
Operating Permits										
RCRA Generators	15	1/4 mile		11	2					13
SARA Title III, section 313 (TRIS)	17	1/4 mile								
Nuclear Regulatory Commission Licensees	17	1/4 mile								
PCB Waste Handlers Database	18	1/4 mile								
Permit Compliance System (PCS)	18	1/4 mile		1						1
AIRS Facility System (AFS)	18	1/4 mile		15	3					18
Section Seven Tracking System	20	1/4 mile		1						1
FIFRA/TSCA tracking system	21	1/4 mile		2	1					3
Federal Facilities Information System (FFIS)	21	1/4 mile								
Chemicals in Commerce Information System	21	1/4 mile								
FINDS EPA Facility Index System	21	1/4 mile								
Underground Storage Tanks	22	1/4 mile		16	4	2				22
Aboveground Storage Tanks	26	1/4 mile								
Gas&Oil Wells and Facilities	26	1/2 mile								
Operating Permits References				46	10	2				58
Operating Permits Sites				30	8	2				40
Total References				63	16	18	8		4	109
Total Sites				46	14	16	7		4	87

* The classification by distance takes into consideration physical property sizes by assuming a standard size.

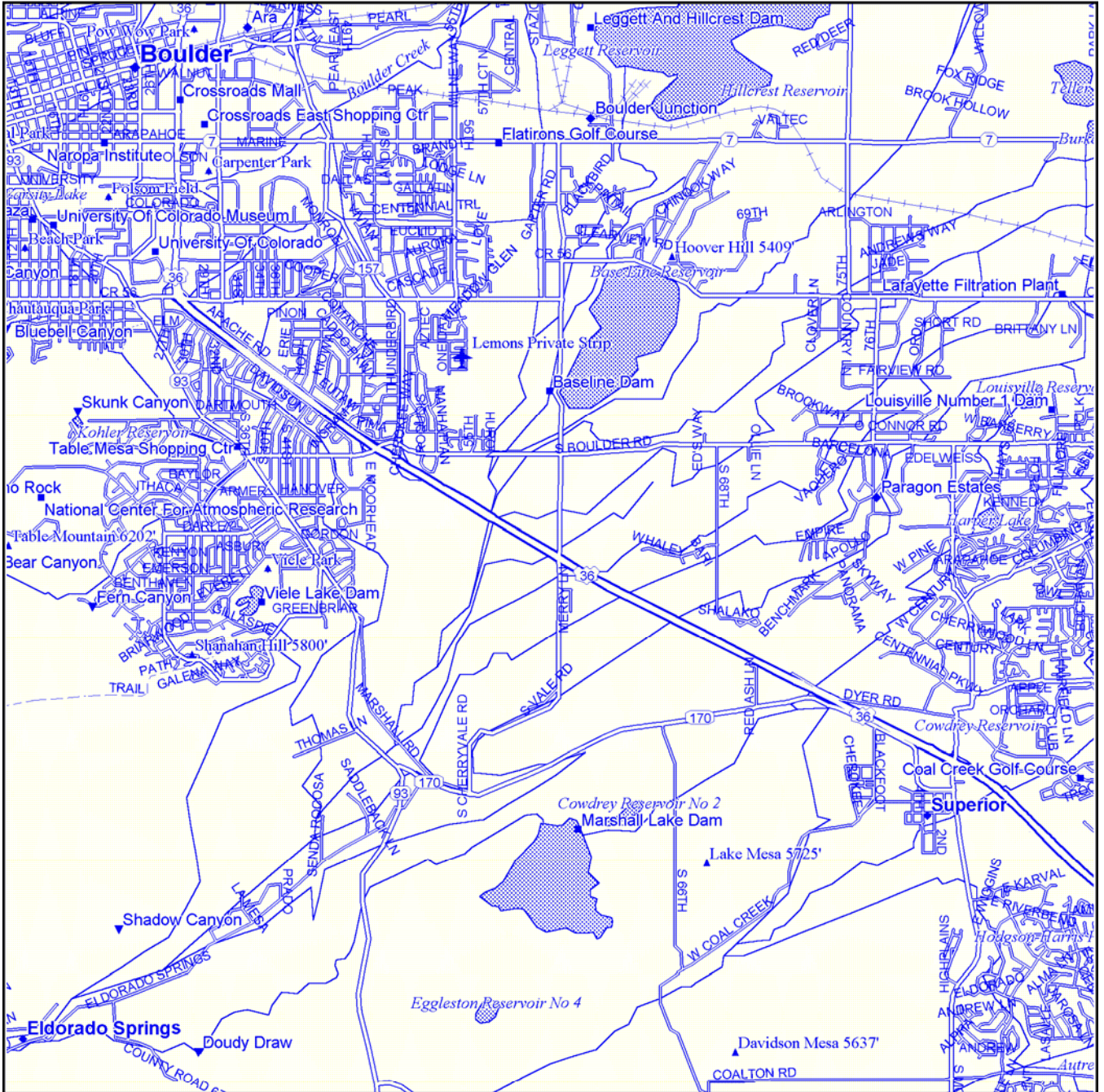


.45 inches to 1/2 mile (the circles do not include any buffer zone)



- ENVIRONMENTAL CONCERNS - HIGH PRIORITY
- ENVIRONMENTAL CONCERNS
- ENVIRONMENTAL CONCERNS - WITH A 'NO FURTHER ACTION' STATUS'
- OPERATING PERMITS ONLY
- WATER WELLS
- OIL & GAS WELLS

APPROXIMATE LOCATION OF IDENTIFIED SITES WITH KNOWN ENVIRONMENTAL CONCERNS IN THE VICINITY AT US HWY 36 CORRIDOR



.45 inches to 1/2 mile (the circles do not include any buffer zone)



- ENVIRONMENTAL CONCERNS - HIGH PRIORITY
- ENVIRONMENTAL CONCERNS
- ENVIRONMENTAL CONCERNS - WITH A 'NO FURTHER ACTION' STATUS'
- OPERATING PERMITS ONLY
- WATER WELLS
- OIL & GAS WELLS

APPROXIMATE LOCATION OF IDENTIFIED SITES WITH OPERATING PERMITS ONLY IN THE VICINITY AT US HWY 36 CORRIDOR

2.	ARAPAHOE VILLAGE		28TH & ARAPAHOE
3.	MONTGOMERY WARD	1600	28TH ST
4.	COMET CLEANERS	1659	28TH ST
5.	VICKERS AT CROSSROADS MALL	1950	28TH ST
6.	PIT PROS	2121	28TH ST
7.	COLORADO UNIVERSITY HEAT PLANT	500	30TH ST
8.	PIP PRINTING #680	673	30TH ST
9.	WILLIAM'S VILLAGE CLEANERS	679	30TH ST
10.	UNKNOWN	788	30TH ST
11.	JIFFY LUBE	1788	30TH ST
12.	UNIVERSITY OF COLORADO BOULDER	1259	38TH ST
13.	MARSHALL LANDFILL	1600	S66TH ST
14.	VILLAGE SHOPPING CENTER	28	& ARAPAHOE
15.	GOLDEN WEST MANOR	1055	ADAMS CIR
16.	ALBERTA PROPERTY MANAGEMENT	4165	APACHE
17.	VILLAGE CONOCO	2360	ARAPAHOE AVE
18.	ARAPAHOE VILLAGE SHOPPING CENT	2400	ARAPAHOE AVE
19.	DEPENDABLE CLEANERS #25	2525	ARAPAHOE AVE
20.	AMOCO #3710	3005	ARAPAHOE AVE
21.	BASELINE CONOCO	2400	BASELINE RD
22.	SHELDON CLEANERS	2560	BASELINE RD
23.	ICEBERG RENTAL	2584	BASELINE RD
24.	AL FRESCO BOULDER	2690	BASELINE RD
25.	CONVENIENCE PLUS #12	2700	BASELINE RD
26.	M & M SINCLAIR	2830	BASELINE RD
27.	TEXACO #1304	2877	BASELINE RD
28.	CONVENIENCE PLUS #34	2900	BASELINE RD
29.	AMOCO #8617	2990	BASELINE RD
30.	MOUNTAIN SHADOWS MONTESSORI	3700	BASELINE RD
31.	FORMER CHEVRON SS#7-0443	2900	S BASELINE RD
32.	USDA FOREST SVC	2995	S BASELINE RD, ROOM 110
33.	TURNPIKE TEXACO	5190	S BOULDER RD
34.	DEPARTMENT OF COMMERCE AKA NIS	325	BROADWAY
35.	SINCLAIR #05023	2375	CANYON BLVD
36.	MCCADDON OLDS-CADILLAC	2425	CANYON BLVD
37.	TOM LYONS TOYOTA	2525	CANYON BLVD
38.	CANYON MOBIL STATION	2770	CANYON BLVD
39.	LOWES HIW (LOUISVILLE #220)	1171	DILLON RD
40.	MRS. HORTON	1444	FOLSOM ST
41.	PRINTERY	1635	FOLSOM ST
42.	BOULDER PRINTING SERVICE	1845	FOLSOM ST
43.	KEAN, JAMES A.	1850	FOLSOM ST
44.	TOTAL #2621	1884	FOLSOM ST
45.	COWAN, KEITH	1561	S FOOTHILLS HWY
46.	DYNO MART	1805	S FOOTHILLS HWY
47.	PDQ #8001	5200	MANHATTAN CIR
48.	CONOCO INC NO 06447	122	W MAPLE ST
49.	CDOT SUPERIOR	7979	MARSHALL DR
50.	COLORADO DEPT OF HWYS - SUPERI	7979	MARSHALL DR SH 170 MP 641
51.	TARGET #1769	400	MARSHALL RD
52.	COSTCO WHOLESALE	600	MARSHALL RD
53.	NICKERSON SINCLAIR	2800	MOORHEAD
54.	TIMBERLINE FILTERS INC	211	PAWNEE DR
55.	FRUEHAUF	2755	PEARL ST
56.	A PLUS TRANSMISSION	2344	PEARL ST
57.	JET STRIP FURNITURE	2410	PEARL ST
58.	NEIL RICHARDSON PROPERTY	2590	PEARL ST
59.	MARSHALL FORD	2700	PEARL ST
60.	TARGET STORES T-64 BOULDER	2800	PEARL ST
61.	TURNPIKE TEXACO	5190	S BOULDER RD
62.	BOULDER TURNPIKE TEXACO CORP	5190	S. BOULDER RD
63.	E I S INC	4790	SHAWNEE PL
64.	FRUEHAUF INVESTMENTS	2750	SPRUCE ST
65.	FRUEHAUF PROPERTY	2750	SPRUCE ST SW CORNER OF 28TH ST &
66.	COLBERT	2707	SPRUCE ST
67.	US ARMY RESERVE CENTER/BOULDER	4640	TABLE MESA DR
68.	AMOCO OIL #2111	4742	TABLE MESA DR
69.	DEEP FARM PIT	4800	TABLE MESA DR
70.	SYNTEX CORP	2855	WALNUT ST
71.	AMGEN OFFICE BUILDING	3333	WALNUT ST
UNKNOWN LOCATIONS			
	SCOTT CARPENTER PARK		30TH ST
	BANK-BOULDER CR (TUNGSTEN PROD		CANYON BLVD
	MESA SAND AND GRAVEL, INC.		PO BOX 1260
	MAGMA COPPER CO- SUPERIOR		PO BOX 37

INDEX OF SITES LISTED BY MAP NUMBERS

ENVIRONMENTAL RECORDS SEARCH

SUMMARY

ADDRESS	CITY	LOCATION	SOU- RCE	STA- TUS	PAGE	MAP	DIR	LOC
KNOWN ENVIRONMENTAL CONCERNS, WITHIN 1/4 MILE OF THE SUBJECT SITE								
	28TH & ARAPAHOE	BOULDER	ARAPAHOE VILLAGE	VC	NADA	9	2	SE
1600	28TH ST	BOULDER	MONTGOMERY WARD MONTGOMERY WARDS CO MONTGOMERY WARD - 1392	LUST RCRA UST	CLSD	10 15 22	3	NE
1950	28TH ST	BOULDER	VICKERS AT CROSSROADS MALL VICKERS AT CROSSROADS MALL	LUST UST	CLSD	10 22	5	N
28	& ARAPAHOE	BOULDER	VILLAGE SHOPPING CENTER	VC	NADA	9	14	NE
2525	ARAPAHOE AVE, #D1	BOULDER	MCGUCKIN HARDWARE	CDETS		7	19	NE
2525	ARAPAHOE AVE	BOULDER	MCGUCKIN HARDWARE DEPENDABLE CLEANERS #25 DEPENDABLE CLEANERS #25 STARCHY'S CORPORATION HIGHT ENTERPRISES HIGHT ENTERPRISES LTD MCGUCKIN HARDWARE HIGHT ENTERPRISES LTD	LUST AFS RCRA S RCRA S UST UST UST UST	CLSD	10 19 16 16 23 23 23 23	19	NE
2400	BASELINE RD	BOULDER	BASELINE CONOCO BASELINE CONOCO BASELINE CONOCO	LUST LUST UST	CLSD CLSD	11 11 23	21	W
2584	BASELINE RD	BOULDER	ICEBERG RENTAL	ERNS		5	23	SW
2700	BASELINE RD	BOULDER	BASELINE 66 CONVENIENCE PLUS #12	LUST UST	OPEN	11 23	25	NE
2830	BASELINE RD	BOULDER	M&M SINCLAIR M & M SINCLAIR	LUST UST	CLSD	11 23	26	S
2877	BASELINE RD	BOULDER	TEXACO TEXACO #1304 EQUILON ENTERPRISES LLC STA NO	LUST UST AFS	OPEN	11 23 19	27	SE
2900	BASELINE RD	BOULDER	CHEVRON USA INC #70443 CONVENIENCE PLUS #34 FORMER CHEVRON SS#7-0443	LUST UST AFS	CLSD	11 24 19	28	S
2990	BASELINE RD	BOULDER	AMOCO 8617 AMOCO #8617 AMOCO #8617 AMOCO OIL 8617 AMOCO OIL 8617	LUST UST UST AFS RCRA S	OPEN	12 24 24 19 16	29	S
3700	BASELINE RD	BOULDER	MOUNTAIN SHADOWS MONTESSORI MOUNTAIN SHADOWS MONTESSORI	CDETS FIFRA		7 21	30	S
2375	CANYON BLVD	BOULDER	SINCLAIR RETAIL SINCLAIR #05023 SINCLAIR #05023	LUST UST UST	CLSD	12 24 24	35	NW
2525	CANYON BLVD	BOULDER	TOM LYONS TOYOTA TOM LYONS TOYOTA	LUST UST	CLSD	12 24	37	NW
2770	CANYON BLVD	BOULDER	CANYON MOBIL STATION	LUST	OPEN	12	38	NE
1444	FOLSOM ST	BOULDER	MRS. HORTON	ERNS		6	40	NE
1850	FOLSOM ST	BOULDER	KEAN, JAMES A.	SETS		6	43	NW
1850	FOLSOM ST, #205	BOULDER,	MESA SAND AND GRAVEL, INC.	SETS		7	43	NW
1850	FOLSOM ST, #205	BOULDER,	URBAN WASTE RESOURCES, CORPORA	SETS		7	43	NW
5200	MANHATTAN CIR	BOULDER	PDQ 8001 PDQ #8001 PDQ FOOD STORE #8001	LUST UST AFS	CLSD	13 25 20	47	E
7979	MARSHALL DR	BOULDER	CDOT SUPERIOR CDOH - SUPERIOR	LUST UST	CLSD	13 25	49	E
5190	S BOULDER RD	BOULDER	TURNPIKE TEXACO TURNPIKE TEXACO	LUST LUST	CLSD OPEN	13 14	61	S

ADDRESS	CITY	LOCATION	SOU- RCE	STA- TUS	PAGE	MAP	DIR	
						LOC		
		TURNPIKE TEXACO	UST		25			
4800 TABLE MESA DR	BOULDER	DEEP FARM PIT	LUST	CLSD	14	69	E	
KNOWN ENVIRONMENTAL CONCERNS, WITHIN 1/4 - 1/2 MILE OF THE SUBJECT SITE								
2121 28TH ST	BOULDER	PIT PROS	LUST	CLSD	10	6	N	
1788 30TH ST	BOULDER	JIFFY LUBE	LUST	CLSD	10	11	NE	
2400 ARAPAHOE AVE	BOULDER	ARAPAHOE VILLAGE SHOPPING CENT UNKNOWN ARAPAHOE VILLAGE SHOPPING CENT	LUST ERNS UST	CLSD	10 5 22	18	NE	
3005 ARAPAHOE AVE	BOULDER	AMOCO #3710 AMOCO #3710	LUST LUST	CLSD CLSD	11 11	20	SE	
325 BROADWAY	BOULDER	DEPARTMENT OF COMMERCE AKA NIS U.S. DEPARTMENT OF COMMERCE	LUST SF	CLSD	12 15	34	S	
2425 CANYON BLVD, SUITE 200	BOULDER	REMAX OF BOULDER	SF		15	36	W	
2425 CANYON BLVD	BOULDER	MCCADDON OLDS-CADILLAC	UST		24	36	W	
1884 FOLSOM ST	BOULDER	TOTAL #2621 SHAMROCK 4057 TOTAL 2621	LUST LUST LUST	CLSD CLSD CLSD	12 12 12	44	NW	
2755 PEARL ST	BOULDER	FRUEHAUF	LUST	CLSD	13	55	N	
2590 PEARL ST	BOULDER	NEIL RICHARDSON PROPERTY	LUST	CLSD	13	58	N	
2700 PEARL ST	BOULDER	MARSHALL FORD	LUST	CLSD	13	59	N	
2800 PEARL ST	BOULDER	TARGET STORES T-64 BOULDER	LUST	CLSD	13	60	NE	
4640 TABLE MESA DR	BOULDER	US ARMY RESERVE CENTER/BOULDER	RV		8	67	E	
4742 TABLE MESA DR	BOULDER	AMOCO OIL #2111	LUST	CLSD	14	68	E	
3333 WALNUT ST	BOULDER	AMGEN OFFICE BUILDING	VC	NADA	9	71	NE	
KNOWN ENVIRONMENTAL CONCERNS, WITHIN 1/2 - 3/4 MILE OF THE SUBJECT SITE								
2344 PEARL ST	BOULDER	A PLUS TRANSMISSION	LUST	CLSD	13	56	NW	
2410 PEARL ST	BOULDER	JET STRIP FURNITURE	SETS		7	57	NW	
2750 SPRUCE ST	BOULDER	FRUEHAUF INVESTMENTS	LUST	CLSD	14	64	N	
2750 SPRUCE ST SW CORNER OF 28TH	BOULDER	FRUEHAUF PROPERTY	LUST	CLSD	14	65	N	
2707 SPRUCE ST	BOULDER	COLBERT	LUST	CLSD	14	66	N	
KNOWN ENVIRONMENTAL CONCERNS, WITHIN 3/4 - 1 MILE OF THE SUBJECT SITE								
1259 38TH ST	BOULDER	UNIVERSITY OF COLORADO BOULDER UNIVERSITY OF COLORADO BOULDER	RV TSD		8 9	12	S	
1600 S 66TH ST	BOULDER	MARSHALL LANDFILL	NPL		1	13	E	
SITES WITH UNKNOWN OR NON-SPECIFIC LOCATION								
30TH ST	BOULDER	SCOTT CARPENTER PARK	NFRAP	NFA	4			
CANYON BLVD	BOULDER	BANK-BOULDER CR (TUNGSTEN PROD	NFRAP	NFA	5			
PO BOX 1260	BOULDER,	MESA SAND AND GRAVEL, INC.	SETS		7			
PO BOX 37	SUPERIOR	MAGMA COPPER CO- SUPERIOR MAGMA COPPER CO- SUPERIOR	ERNS ERNS		6 6			

ADDRESS	CITY	LOCATION	SOU- RCE	STA- TUS	PAGE MAP DIR LOC
OPERATING PERMITS ONLY, WITHIN 1/4 MILE OF THE SUBJECT SITE					
1659 28TH ST	BOULDER	COMET CLEANERS COMET CLEANERS	RCRA AFS		15 4 E 18
500 30TH ST	BOULDER	COLORADO UNIVERSITY HEAT PLANT	AFS		18 7 E
673 30TH ST	BOULDER	PIP PRINTING #680	AFS		18 8 S
679 30TH ST	BOULDER	WILLIAM'S VILLAGE CLEANERS WILLIAM'S VILLAGE CLEANERS	RCRA S AFS		16 9 S 19
788 30TH ST	BOULDER	UNKNOWN	UST		22 10 S
1055 ADAMS CIR	BOULDER	GOLDEN WEST MANOR	RCRA S		16 15 SE
4165 APACHE	BOULDER	ALBERTA PROPERTY MANAGEMENT	FIFRA		21 16 E
2360 ARAPAHOE AVE	BOULDER	VILLAGE CONOCO VILLAGE CONOCO	UST UST		22 17 NE 22
2560 BASELINE RD	BOULDER	SHELDON CLEANERS SHELDON CLEANERS	AFS RCRA S		19 22 W 16
2690 BASELINE RD	BOULDER	AL FRESCO BOULDER	AFS		19 24 W
2900 S BASELINE RD	BOULDER	FORMER CHEVRON SS#7-0443	AFS		19 31 S
2995 S BASELINE RD, ROOM 110	BOULDER	USDA FOREST SVC	RCRA		16 32 S
5190 S BOULDER RD	BOULDER	TURNPIKE TEXACO	AFS		20 33 E
1171 DILLON RD	LOUISVILLE	LOWES HIW (LOUISVILLE #220)	RCRA		16 39 E
1635 FOLSOM ST	BOULDER	PRINTERY	AFS		20 41 W
1845 FOLSOM ST	BOULDER	BOULDER PRINTING SERVICE	AFS		20 42 NW
1561 S FOOTHILLS HWY	BOULDER	COWAN, KEITH	PCS		18 45 S
1805 S FOOTHILLS HWY	BOULDER	DYNO MART	UST		25 46 S
122 W MAPLE ST	SUPERIOR	CONOCO INC NO 06447	AFS		20 48 S
7979 MARSHALL DR SH 170 MP 641	SUPERIOR	COLORADO DEPT OF HWYS - SUPERI COLORADO DEPT OF HWYS	RCRA RCRA		17 50 S 17
400 MARSHALL RD	SUPERIOR	TARGET #1769	RCRA		17 51 E
600 MARSHALL RD	SUPERIOR	COSTCO WHOLESALE COSTCO WHOLESALE COSTCO GASOLINE	AFS RCRA UST		20 52 SE 17 25
2800 MOORHEAD	BOULDER	NICKERSON SINCLAIR	UST		25 53 S
211 PAWNEE DR	BOULDER	TIMBERLINE FILTERS INC TIMBERLINE FILTERS INC	FIFRA PE		21 54 S 20
5190 S. BOULDER RD	BOULDER	BOULDER TURNPIKE TEXACO CORP	UST		25 62 S
4790 SHAWNEE PL	BOULDER	E I S INC	RCRA		17 63 S
2855 WALNUT ST	BOULDER	SYNTEX CORP	AFS		20 70 N

REFERENCED SOURCES

Date: 03-03-2004

Job: PNYN3402

NPL NATIONAL PRIORITY LIST (10/15/03)
CERCLA CERCLIS (10/15/03)
NFRAP NFRAP (10/15/03)
FedFac FEDERAL FACILITIES (10/15/03)
ERNS EMERGENCY RESPONSE NOTIFICATION SYSTEM
HM HAZARDOUS MATERIAL INCIDENT REPORT SYSTEM
SETS SITE ENFORCEMENT TRACKING SYSTEM (10/12/03)
CDETS ENFORCEMENT DOCKET (DOCKET/CDETS)
CD C-DOCKET (11/03)
RV RCRA VIOLATORS LIST (10/03)
TSD RCRA - TSD FACILITIES (09/03)
I Incinerator D Land Disposal T Storage/Treatment
UM URANIUM MILL TAILINGS REMEDIAL ACTION PROGRAM
VC VOLUNTARY CLEANUP PROGRAM
HL HISTORICAL LANDFILL LIST
LUST LEAKING UNDERGROUND STORAGE TANKS
SW SOLID WASTE DISPOSAL AND PROCESSING FACILITIES
SF STATE PROGRAMS
RCRA RCRA GENERATORS (10/03)
L Large Generator T Transporter S Small Generator
SARA SARA TITLE III,SECTION 313 (TRIS) (10/03)
Nucl NUCLEAR REGULATORY COMMISSION LICENSEES (10/03)
PCB PCB WASTE HANDLERS DATABASE (01/03)
PCS PERMIT COMPLIANCE SYSTEM (PCS) (10/03)
AFS AIRS FACILITY SYSTEM (AFS) (10/03)
PE SECTION SEVEN TRACKING SYSTEM (10/03)
FIFRA FIFRA/TSCA TRACKING SYSTEM (01/03)
FIFS FEDERAL FACILITIES INFORMATION SYSTEM (FFIS) (10/03)
CICIS CHEMICALS IN COMMERCE INFORMATION SYSTEM (10/03)
FN FINDS EPA FACILITY INDEX SYSTEM (10/03)
UST UNDERGROUND STORAGE TANKS
AT ABOVEGROUND STORAGE TANKS
DG GAS&OIL WELLS AND FACILITIES

INTRODUCTION

BBL has used its best effort but makes no claims as to the completeness or accuracy of the referenced government sources or the completeness of the search. Our records are frequently updated but only as current as their publishing date and may not represent the entire field of known or potential hazardous waste or contaminated sites. To ensure complete coverage of the subject property and surrounding area, sites may be included in the list if there is any doubt as to the location because of discrepancies in map location, zip code, address, or other information in our sources. For additional information call 858 793-0641.

In accordance with ASTM E-1527-00, the following government sources have been searched for sites at the street address, unless otherwise stated, of the subject location.

FEDERAL SOURCES

NPL National Priority List

EPA has prioritized sites with significant risk to human health and the environment. These sites receive remedial funding under the Comprehensive Environmental Response Conservation and Liability Act (CERCLA).

This list has been researched within 1 mile radius of the subject site.

Site: MARSHALL LANDFILL
Address: 1600 S 66TH ST
City: BOULDER
Map Loc: 13 - within 3/4 - 1 mile E of the subject
Status: EPA ID#: COD980499255

Discovery of this Hazardous Waste site was brought to EPA's attention on 06/01/79. The Preliminary Assessment, consisting of collecting and documenting existing information about the source and nature of the site hazard was completed on 11/01/79. On 07/26/82, a screening Site Inspection was completed, collecting site data and samples to characterize the severity of the hazard to support the ranking and enforcement of the clean-up required. As published in the Federal Register on 12/30/82, this site was proposed to be placed on the National Priority List (NPL), based on the site's Hazard Ranking Score. A numeric estimate of the relative severity of a hazardous substance release and its potential, computed using the Hazard Ranking System, was established on 06/01/83. On 09/08/83, the proposed NPL status was converted to Final Status. An Administrative Order was issued on 10/20/83 by the EPA unilaterally (under section 106 of SARA). Discussions were held on 10/20/83 between EPA and the PRPS on liability for and conduct of a RI/FS. The action was completed on 10/20/83. Immediate steps were taken on 05/31/84 to mitigate a hazardous situation at a National Priority List (NPL) site. Includes such actions as erecting restraining fences, removing contaminants, and implementing temporary water supply alternatives. A search of PRPS was initiated on 09/15/84. The action was completed on 09/15/85. Discussions and information exchange were started on 05/15/86 between PRPS and EPA over the PRPS's liability, willingness and ability to conduct the remedial design and action as identified in the ROD. The action was completed on 08/15/86. A package was prepared on 06/18/86 in support of cost recovery actions containing site-specific cost documentation information for direct expenditures and indirect costs. The civil action addressing the site under section 106 & 107 of CERCLA was referred on 03/29/89 to OECM or DOJ without settlement. An additional search of PRPS was initiated on 06/01/87. The action was completed on 10/20/88. As published in the Federal Register on 12/30/82, this site was proposed to be placed on the National Priority List (NPL), based on the site's Hazard Ranking Score. A numeric estimate of the relative severity of a hazardous substance release and its potential, computed using the Hazard Ranking System, was established on 06/01/83. On 09/08/83, the proposed NPL status was converted to Final Status. An Administrative Order was issued on 10/20/83 by the EPA unilaterally (under section 106 of SARA). Discussions were held on 10/20/83 between EPA and the PRPS on liability for and conduct of a RI/FS. The action was completed on 10/20/83. Immediate steps were taken on 05/31/84 to mitigate a hazardous situation at a National Priority List (NPL) site. Includes such actions as erecting restraining fences, removing contaminants, and implementing temporary water supply alternatives. A search of PRPS was initiated on 09/15/84. The action was completed on 09/15/85. Discussions and information exchange were started on 05/15/86 between PRPS and EPA over the PRPS's liability, willingness and ability to conduct the remedial design and action as identified in the ROD. The action was completed on 08/15/86. A package was prepared

on 06/18/86 in support of cost recovery actions containing site-specific cost documentation information for direct expenditures and indirect costs. The civil action addressing the site under section 106 & 107 of CERCLA was referred on 03/29/89 to OECM or DOJ without settlement. An additional search of PRPS was initiated on 06/01/87. The action was completed on 10/20/88. Discussions and information exchange were started on 07/15/87 between PRPS and EPA over the PRPS's liability, willingness and ability to conduct the remedial design and action as identified in the ROD. The action was completed on 03/15/88. An enforcement instrument (e.g. Consent Decree) is lodged on 12/19/88 by DOJ with the court. An enforcement instrument (e.g. Consent Decree) is lodged on 03/29/89 by DOJ with the court. An additional judicial Consent Decree was entered on 03/29/89 between the Federal government and the PRPS settling a claim under CERCLA. A judicial Consent Decree was entered on 04/07/89 between the Federal government and the PRPS settling a claim under CERCLA. A Removal Investigation was started on 08/30/90, collecting field data on the actual hazardous substance at the site for the purpose of characterizing the magnitude and severity of the hazard. The action was completed on 08/30/90. An additional Removal Investigation was started on 01/01/91, collecting field data on the actual hazardous substance at the site for the purpose of characterizing the magnitude and severity of the hazard. The action was completed on 03/21/91. A package was prepared on 09/30/91 in support of cost recovery actions containing site-specific cost documentation information for direct expenditures and indirect costs. An additional Removal Investigation was started on 02/18/93, collecting field data on the actual hazardous substance at the site for the purpose of characterizing the magnitude and severity of the hazard. The action was completed on 12/20/93. EPA sends a letter on 03/10/95 to parties that provides information regarding the potential for EPA action at the property. Support was provided on 11/13/95 for conducting the review of remedy treatment facilities five years after construction completion. Support was provided for conducting the review of remedy treatment facilities five years after construction completion.

ACTIONS AT

Community relations and EPA oversight activities of Potentially Responsible Parties (PRPs), i.e. plan, implementation and responsiveness summary that must be completed at a site were started on 08/30/83. Oversight was provided on 09/26/86 of Potentially Responsible Party (PRP) response action for Remedial Investigation/Feasibility Study (RI/FS), including all activities for monitoring and supervising the performance of the responsible parties to determine whether such performance is consistent with the requirements of the administrative orders on consent, unilateral administrative orders, consent decrees, judicial decrees, information agreements, and compliance schedules. Community relations and EPA oversight activities of Potentially Responsible Parties (PRPs), i.e. plan, implementation and responsiveness summary that must be completed at a site were started on 08/30/83. Oversight was provided on 09/26/86 of Potentially Responsible Party (PRP) response action for Remedial Investigation/Feasibility Study (RI/FS), including all activities for monitoring and supervising the performance of the responsible parties to determine whether such performance is consistent with the requirements of the administrative orders on consent, unilateral administrative orders, consent decrees, judicial decrees, information agreements, and compliance schedules. Community relations activities were started on 09/28/86, i.e., plan, implementation and responsiveness summary that must be completed at a site to address community concerns. Participation in the conduct of fund-financed Remedial Investigation/Feasibility Study (RI/FS). The action was completed on 07/14/88. A final Record of Decision (ROD) was approved on 09/26/86 indicating that the agency has chosen the remedy for the site. Administrative records were compiled on 11/26/88. Oversight was provided on 09/16/89 of Potentially Responsible Party (PRP) response action for Remedial Design (RD), including all activities for monitoring and supervising the performance of the responsible parties to determine whether such performance is consistent with the requirements of the administrative orders on consent, unilateral administrative orders, consent decrees, judicial decrees, information agreements, and compliance schedules. Oversight was provided on 08/25/93 of Potentially Responsible Party (PRP) response action for Remedial Action (RA), including all activities for monitoring and supervising the performance of the responsible parties to determine whether such performance is consistent with the requirements of the administrative orders on consent, unilateral administrative orders, consent decrees, judicial decrees, information agreements, and compliance schedules. Oversight was provided on 09/30/91 of Potentially Responsible Party (PRP) response action for Remedial Design (RD), including all activities for monitoring and supervising the performance of the responsible parties to determine whether such performance is consistent with the requirements of the administrative orders on consent, unilateral administrative orders, consent decrees, judicial decrees, information agreements, and compliance schedules. Oversight was provided on 08/25/93 of Potentially Responsible Party (PRP) response action for Remedial Action (RA), including all activities for monitoring and supervising the performance of the responsible parties to determine whether such performance is consistent with the requirements of the administrative orders on consent, unilateral administrative orders, consent decrees, judicial decrees, information agreements, and compliance schedules. A minor change from the original remedy was selected on 11/01/92 in the original Record of Decision (ROD), such as contingent remedy. A minor change from the original remedy was selected in the original Record of Decision (ROD), such as contingent remedy.

400 ACRE LANDFILL IN BOULDER CO SINCE 1965, WITH 80 ACRES ACTIVE FROM 1965-1974, ALSO 80 ACRES ACTIVE SINCE 1974. ELEVATED LEVELS OF CONTAMINANTS FOUND IN GRNDWTR & IN LEACHATE ENTERING COMM DITCH. RI/FS, IRM, ROD COMPLETED. SITE CLEANUP

RECORD OF DECISION (EPA/ESD/R08-93/104) was issued on 11/01/92(Copy of complete text of the ROD is available from BBL).

Contaminants: ARSENIC, CHROMIUM, METALS

THE CLEAR CREEK/CENTRAL CITY SITE ENCOMPASSES PORTIONS OF CLEAR CREEK COUNTY AND GILPIN COUNTY IN THE COLORADO MINERAL BELTS, CO. MORE SPECIFICALLY, THE FOCUS IS ON FIVE ABANDONED MINES/TUNNELS PROXIMAL TO THE CITIES OF IDAHO SPRINGS, BLACK HAWK AND CENTRAL

CITY AND THE INFLUENCE OF ACID MINE DRAINAGE FROM THOSE TUNNELS ON ADJACENT STREAM COURSES. SURFACE WATER CONTAMINATION RESULTS FROM ACID MINE DRAINAGE EMANATING FROM THE FIVE TUNNELS AND FROM SEEPAGE OF GROUND WATER THROUGH TAILINGS PILES BOTH PROXIMAL TO THESE TUNNELS AND ALONG STREAM COURSES. APPROXIMATELY 1,200 LBS PER DAY OF DISSOLVED AND SUSPENDED METAL LOADINGS HAVE RESULTED IN A SIGNIFICANT DEPLETION OF AQUATIC LIFE AND HAVE POTENTIAL IMPACT TO SEDIMENTS AND DOWNSTREAM USERS OF SURFACE AND GROUND WATER. THERE ARE TEN CONTAMINANTS OF CONCERN INCLUDING ALUMINUM, ARSENIC, CADMIUM, CHROMIUM, COPPER, FLUORIDE, LEAD, MANGANESE, NICKEL, SILVER AND ZINC. THE SELECTED INTERIM REMEDY FOR THIS SITE INCLUDES; CONSTRUCTION OF PASSIVE TREATMENT SYSTEMS TO TREAT MINE TUNNEL DISCHARGE PRIOR TO SURFACE WATER. THIS IS THE PREFERRED ALTERNATIVE AND IS CONTINGENT UPON RESULTS OF ONGOING PILOT PLANT STUDIES. IF WATER QUALITY CONCENTRATIONS CANNOT BE ACHIEVED BY PASSIVE TREATMENT, EITHER A COMBINATION SYSTEM OF PASSIVE AND ACTIVE TREATMENT SYSTEMS WILL BE CONSTRUCTED OR TWO ACTIVE TREATMENT SYSTEMS (CHEMICAL PRECIPITATION OR ELECTROCHEMICAL PRECIPITATION) WILL BE CONSTRUCTED TO TREAT MINE TUNNEL DISCHARGE. THE ESTIMATED CAPITAL COST FOR PASSIVE TREATMENT IS \$1,663,000 WITH ANNUAL O&M OF \$115,000.

Remedy:

LOW PH MINE TUNNEL DISCHARGE WATER IS ONLY ONE OF SEVERAL SOURCES TO THE DEGRADATION OF WATER QUALITY AND AQUATIC HABITAT AT THE CLEAR CREEK/CENTRAL CITY SITE. DATA GATHERED DURING THE REMEDIAL INVESTIGATION HAS SHOWN THAT; - RUNOFF FROM TAILINGS AND WASTE ROCK PILES CONTAIN DISSOLVED AND SUS LOW PH MINE TUNNEL DISCHARGE WATER IS ONLY ONE OF SEVERAL SOURCES TO THE DEGRADATION OF WATER QUALITY AND AQUATIC HABITAT AT THE CLEAR CREEK/CENTRAL CITY SITE. DATA GATHERED DURING THE REMEDIAL INVESTIGATION HAS SHOWN THAT; - RUNOFF FROM TAILINGS AND WASTE ROCK PILES CONTAIN DISSOLVED AND SUSPENDED METALS. - TAILINGS AND WASTE ROCK PILES ADJACENT TO CLEAR CREEK AND NORTH CLEAR CREEK ARE UNSTABLE AND COULD COLLAPSE INTO THE CREEKS. THESE PILES HAVE THE POTENTIAL TO PRODUCE ACID. WHEN INTRODUCED TO WATER, THE PH WILL RAPIDLY DECREASE AND SIGNIFICANT AMOUNTS OF METALS WILL BE RELEASED TO THE ENVIRONMENT. - HYDROSTATIC PRESSURE WILL BUILD UP IN THE TUNNELS DUE TO CAVE-INS. AFTER SUFFICIENT PRESSURE HAS BUILT UP, THE TUNNELS WILL BLOWOUT, RELEASING LARGE VOLUMES OF DISSOLVED AND SUSPENDED METALS TO THE CREEKS. - THE GROUND WATERS IN THE VICINITY OF THE ACID MINE DISCHARGES ARE CONTAMINATED. - THERE ARE ADDITIONAL SOURCES OF LOW PH MINE TUNNEL DISCHARGES AND TAILINGS UPSTREAM OF THE SITE THAT COULD BE CONTRIBUTING DISSOLVED AND SUSPENDED METALS TO THE STREAMS. ALL OF THE ABOVE FACTORS CONTRIBUTE TO WATER QUALITY AND AQUATIC HABITAT DEGRADATION AND WILL BE STUDIED IN THE FOLLOWING SUBSEQUENT OPERABLE UNITS; OPERABLE UNIT NO. TWO - TAILINGS AND WASTE ROCK REMEDIATION OPERABLE UNIT NO. THREE - SOURCE CONTROL OPERABLE UNIT NO. FOUR - BLOWOUT CONTROL OPERABLE UNIT NO. FIVE - REGIONAL GROUND WATER CONTAMINATION OPERABLE UNIT NO. SIX - UPSTREAM MINE DISCHARGES AND TAILINGS. THESE OPERABLE UNITS ARE SUBJECT TO CHANGE. THE SELECTED REMEDY FOR OPERABLE UNIT NO. ONE OF THE CLEAR CREEK/CENTRAL CITY SITE CONSISTS OF TREATMENT TO MEET UPSTREAM WATER QUALITY CONCENTRATION FOR CONTAMINANTS OF CONCERN IDENTIFIED IN THE REMEDIAL INVESTIGATION (RI) IN A TREATMENT SYSTEM DISCHARGE LINE. THE UPSTREAM WATER QUALITY CONCENTRATIONS WILL BE USED AS OPERATIONAL STANDARDS FOR THIS INTERIM REMEDY. THE UPSTREAM WATER QUALITY CONCENTRATIONS ("UPSTREAM LEVELS") CONSIST OF THE GEOMETRIC MEAN OF THE SUBSET OF RI SAMPLES TAKEN ON CLEAR CREEK IMMEDIATELY UPSTREAM OF THE DISCHARGE FROM THE BIG FIVE TUNNEL AND ON NORTH CLEAR CREEK IMMEDIATELY UPSTREAM OF THE DISCHARGE FROM THE GREGORY INCLINE. THESE UPSTREAM LEVELS ARE NOT TO BE CONSIDERED AS FINAL APPLICABLE AND/OR RELEVANT AND APPROPRIATE REQUIREMENTS FOR THE FINAL SITE REMEDY. BECAUSE A DETERMINATION OF THE FINAL REMEDY IS CONTINGENT UPON THE COMPLETION OF THE OTHER OPERABLE UNITS LISTED ABOVE, THE SELECTED REMEDY IS AN INTERIM REMEDY. THIS INTERIM REMEDY WILL CONSIST OF CONSTRUCTION OF PASSIVE TREATMENT SYSTEMS TO TREAT THE LOW PH MINE TUNNEL DISCHARGE FROM EACH TUNNEL PRIOR TO DISCHARGE TO SURFACE WATERS. THIS IS THE PREFERRED ALTERNATIVE AND IS CONTINGENT UPON THE RESULTS OF ONGOING PILOT PLANT STUDIES DEMONSTRATING THAT UPSTREAM LEVELS CAN BE MET BY A PASSIVE TREATMENT SYSTEM. IF THE UPSTREAM LEVELS CANNOT BE MET BY PASSIVE TREATMENT, THEN EITHER OF THE FOLLOWING TREATMENT SYSTEMS WILL BE BUILT; - A COMBINATION SYSTEM CONSISTING OF PASSIVE AND ACTIVE TREATMENT SYSTEMS WILL BE CONSTRUCTED. A PHASED APPROACH TO CONSTRUCTION WILL BE UTILIZED. - TWO ACTIVE TREATMENT SYSTEMS (CHEMICAL PRECIPITATION OR ELECTROCHEMICAL PRECIPITATION) WILL BE CONSTRUCTED TO TREAT MINE TUNNEL DRAINAGE PRIOR TO DISCHARGE. THESE SYSTEMS WILL BE DESIGNED TO REDUCE THE MOBILITY, TOXICITY OR VOLUME OF DISSOLVED AND SUSPENDED METALS IN THE MINE DRAINAGE, INCREASE PH, AND MEET UPSTREAM LEVELS. UPSTREAM LEVELS ARE LISTED IN THE SELECTED REMEDY SECTION. A PILOT-TREATMENT SYSTEM FOR PASSIVE TREATMENT HAS BEEN CONSTRUCTED AT THE BIG FIVE TUNNEL. THE PILOT PLANT HAS BEEN CONSTRUCTED TO DETERMINE THE ABILITY OF PASSIVE-TREATMENT EFFLUENT TO MEET UPSTREAM LEVELS FOR THE DISCHARGE FROM A TREATMENT FACILITY AT THE END OF THE FACILITY DISCHARGE PIPE. THE PILOT PLANT WILL ALSO BE OPERATED TO GATHER DESIGN DATA FOR SIZING VOLUME REQUIREMENTS, DETERMINE OPTIMUM DISSOLVED AND SUSPENDED METAL REMOVAL FOR VARIOUS ORGANIC AND VEGETATION TYPES AND CONFIRM REMOVAL EFFICIENCIES. RESULTS OF STUDIES AT THE PILOT PLANT WILL PROVIDE DATA REQUIRED IN ORDER TO DETERMINE FINAL DESIGN

CRITERIA. SITING STUDIES WILL EVALUATE ALTERNATE TREATMENT SITE LOCATIONS. THE REMEDY INCLUDES THE FOLLOWING OPERATION AND MAINTENANCE ACTIVITIES; PASSIVE TREATMENT - ANNUAL COLLECTION OF AND LABORATORY ANALYSES OF SOILS AND VEGETATION TO MEASURE HEAVY METAL ACCUMULATION. - ANNUAL MAINTENANCE OF VEGETATION. - REPLACEMENT OF WETLAND MATERIALS AND DISPOSAL AND TREATMENT OF METAL SATURATED ORGANIC MATERIALS AND PLANTS EVERY 5 TO 10 YEARS. - MAINTENANCE OF PIPELINES CARRYING LOW PH MINE TUNNEL DISCHARGE WATER FROM TUNNELS TO PASSIVE TREATMENT SYSTEMS. ACTIVE TREATMENT - LABOR COSTS FOR OPERATION AND MAINTENANCE OF THE FACILITY. - CHEMICAL COSTS AND POWER COSTS FOR OPERATION AND MAINTENANCE OF THE FACILITY. - SLUDGE TREATMENT AND DISPOSAL COSTS. - MAINTENANCE OF PIPELINES CARRYING LOW PH MINE TUNNEL DISCHARGE WATER FROM TUNNELS TO TREATMENT FACILITIES. PASSIVE TREATMENT AND ACTIVE TREATMENT COMBINATION - THE COMBINATION OF COSTS LISTED ABOVE UNDER PASSIVETREATMENT AND ACTIVE TREATMENT.

CERCLIS Comprehensive Environmental Response, Compensation, and Liability Information System

CERCLIS is a database used by the EPA to track activities conducted under the Comprehensive Environmental Response and Liability Act CERCLA (1980) and the amendment the Superfund Amendments and Reauthorization Act SARA (1986).

Sites to be included are identified primarily by the reporting requirements of hazardous substances Treatment, Storage and Disposal (TSD) facilities and releases larger than specific Reportable Quantities (RQ), established by EPA.

Using the National Oil and hazardous Substance Pollution Contingency Plan(National Contingency Plan) the EPA set priorities for cleanup.

The EPA rates National Contingency Plan sites according to a quantitative Hazard Ranking System (HRS) based on the potential health risk via any one or more pathways: groundwater, surface water, air, direct contact, and fire/explosion.

The EPA and state agencies seek to identify potentially responsible parties(PRP) and ultimately Responsible Parties (RP) who can be required to finance cleanup activities, either directly or through reimbursement of federal Superfund expenditures.

No listings within half of a mile radius of the subject site.

NFRAP No Further Remedial Action Planned sites (CERCLIS)

As of February 1995, CERCLIS sites designated 'No Further Remedial Action Planned' NFRAP have been removed from CERCLIS. NFRAP sites may be sites where, following an initial investigation, no contamination was found, contamination was removed quickly without the site being placed on the NPL, or the contamination was not serious enough to require Federal Superfund action or NPL consideration.

EPA has removed these NFRAP sites from CERCLIS to lift unintended barriers to the redevelopment of these properties. This policy change is part of EPA's Brownfields Redevelopment Program to help cities, states, private investors and affected citizens promote economic redevelopment of unproductive urban sites.

This list has been researched within a quarter of a mile radius of the subject site.

Site: SCOTT CARPENTER PARK
Address: 30TH ST
City: BOULDER
Status: EPA ID#: COD980959597

Discovery of this Hazardous Waste site was brought to EPA's attention on 01/02/86. The Preliminary Assessment, consisting of collecting and documenting existing information about the source and nature of the site hazard was completed on 11/02/87.

OLD, OPEN BURNING DUMP. POTENTIAL GROUND & SURFACE WATER CONTAMINATION.

Site: BANK-BOULDER CR (TUNGSTEN PROD
Address: CANYON BLVD
City: BOULDER
Status: EPA ID#: COD980717250

Discovery of this Hazardous Waste site was brought to EPA's attention on 02/01/79. The Preliminary Assessment, consisting of collecting and documenting existing information about the source and nature of the site hazard was completed on 11/01/79.

HAZARDOUS MATERIALS DISPOSED: RADIOACTIVE FILL CONTAINING RADIUM. AREA CONTAINING THE WASTE IS APPROXIMATELY 30' BY 60'.

FEDFAC Federal Facilities

As part of the CERCLA program, federal facilities with known or suspected environmental problems, the Federal Facilities Hazardous Waste Compliance Docket is tracked separately to comply with a Federal Court order.

No listings within half of a mile radius of the subject site.

ERNS Emergency Response Notification System

The ERNS is a national computer database used to store information on unauthorized releases of oil and hazardous substances. The program is a cooperative effort of the Environmental Protection Agency, the Department of Transportation Research and Special Program Administration's John Volpe National Transportation System Center and the National Response Center.

There are primarily five Federal statutes that require release reporting the Comprehensive Environmental Response, Compensation and Liability Act (CERCLA) section 103; the Superfund Amendments and Reauthorization Act (SARA) Title III Section 304; the Clean Water Act of 1972(CWA) section 311(b)(3); and the Hazardous Material Transportation Act of 1974(HMTA section 1808(b).

This list has been researched within a quarter of a mile radius of the subject site.

Site: UNKNOWN
Address: 2400 ARAPAHOE AVE
City: BOULDER
Map Loc: 18 - within 1/4 - 1/2 mile NE of the subject
Status: 9500461495 11/02/95

PROPERTY WAS BEING SOLD AND SOIL SAMPLES HAD DISCOVERED MATERIAL NEAR FORMER SITE OF A DRY CLEANING BUSINESS SATURATING SOIL

MATERIAL CONCENTRATION OF 33 PPB IN WATER/ENVIROMENTAL CONSULTANTS ARE BEING RETAINED.

Site: ICEBERG RENTAL
Address: 2584 BASELINE RD
City: BOULDER
Map Loc: 23 - within 1/4 mile SW of the subject
Status: 96 515935 11/21/96

SCENE/CONTRACTOR EN ROUTE
E STOPPED/SOME MATERIAL ENTERED A SIPPED OVER

WILL NOTIFY: DPHE
RELEASSTATIONARY REEFER TRAILER/TRAILER TTORM DRAIN/MATERIAL CONTAINED FD ON

Site: MRS. HORTON
Address: 1444 FOLSOM ST
City: BOULDER
Map Loc: 40 - within 1/4 mile NE of the subject
Status: 9000015384ASBESTOS 50/03/90

1444 FOLSOM
IN TILES IN CEILING IN HALLWAY OLD AGE - DEGENERATING BUILDING
SPILL DATE: ONGOING

Site: MAGMA COPPER CO- SUPERIOR
Address: PO BOX 37
City: SUPERIOR
Status: 9200009978 0 97500 GAL of SEEPAGE WATER- CONTAINING C

BEHIND THE TOWN HALL
MINE WATER TREATMENT FACILITY/FLOAT ON PUMP FAILED.
PUMP WAS FIXED AND DISCHARGE WAS SHUT DOWN.
WILL CALL EPA IX, AZ EMC. THERE WAS APPROX. .04 LBS OF COPPER AND .04 LBS OF ZINC IN THE MATERIAL

Site: MAGMA COPPER CO- SUPERIOR
Address: PO BOX 37
City: SUPERIOR
Status: 9200009991 0 11214 GAL of COPPER AND ZINC IN WATER

SEEPAGE PUMP SYSTEM/ BEHIND CITY HALL
SEEPAGE WATER FROM MINE WATER TREATMENT FACILITY
NO ACTION TAKEN
MATERIAL IS CONCENTRATED AT .04 MILIGRAMS PER LITER

HMIRS Hazardous Material Incident Report System

The Hazardous Material Report Incident Report Subsystem HMIRS of the Research and Special Programs Administration (RSPA) Hazardous Material Information System was established in 1971 to fulfill the requirements of the Federal hazardous material transportation law. Part 171 of Title 49, Code of Federal Regulations (49 CFR) contains the incident reporting requirements of carriers of hazardous materials. An unintentional release of hazardous materials meeting the criteria set forth in Section 171.16, 49 CFR, must be reported on DOT Form 5800.1. The data from the reports received are subsequently entered in the HAZMAT database.

No listings within the street address of the subject site.

SETS Site Enforcement Tracking System (SETS)

When expanding Superfund monies at a CERCLA (Comprehensive Environmental Response, Compensation and Liability Act) Site, EPA must conduct a search to identify parties with potential financial responsibility for remediation of uncontrolled hazardous waste sites. EPA regional Superfund Waste Management Staff issue a notice letter to the potentially responsible party (PRP). The status field contains the EPA ID number and name of the site where the actual pollution occurred.

This list has been researched within half of a mile radius of the subject site.

Site: KEAN, JAMES A.

Address: 1850 FOLSOM ST
City: BOULDER
Map Loc: 43 - within 1/4 mile NW of the subject
Status: id: 16847

COD980499255 MARSHALL LANDFILL notice date 4/17/86

Site: MESA SAND AND GRAVEL, INC.
Address: 1850 FOLSOM ST, #205
City: BOULDER,
Map Loc: 43 - within 1/4 mile NW of the subject
Status: id: 19763

COD980499255 MARSHALL LANDFILL notice date 4/12/82

Site: URBAN WASTE RESOURCES, CORPORA
Address: 1850 FOLSOM ST, #205
City: BOULDER,
Map Loc: 43 - within 1/4 mile NW of the subject
Status: id: 31140

COD980499255 MARSHALL LANDFILL notice date 4/12/82

Site: JET STRIP FURNITURE
Address: 2410 PEARL ST
City: BOULDER
Map Loc: 57 - within 1/2 - 3/4 mile NW of the subject
Status: id: 16311

COD980499248 LOWRY LANDFILL notice date 2/25/85

Site: MESA SAND AND GRAVEL, INC.
Address: PO BOX 1260
City: BOULDER,
Status: id: 19764

COD980499255 MARSHALL LANDFILL notice date 4/17/86

DO Enforcement Docket System (DOCKET)/Consent Decree Tracking System (CDETS)

DOCKET tracks civil judicial cases against environmental polluters, while CDETS processes court settlements, called consent decrees.

This list has been researched within a quarter of a mile radius of the subject site.

Site: MCGUCKIN HARDWARE
Address: 2525 ARAPAHOE AVE, #D1
City: BOULDER
Map Loc: 19 - within 1/4 mile NE of the subject
Status: Permit id#: 000009936654

Site: MOUNTAIN SHADOWS MONTESSORI
Address: 3700 BASELINE RD
City: BOULDER
Map Loc: 30 - within 1/4 mile S of the subject
Status: Permit id#: COD001258987

SIC Codes: 8211

CD Criminal Docket System (C-DOCKET)

The Criminal Docket System is a comprehensive automated system for tracking criminal enforcement actions. C-Docket handles data for all environmental statues and tracks enforcement actions from the initial stages of investigations through conclusion.

No listings within a quarter of a mile radius of the subject site.

RCRA RCRA Violators List (CORRACTS)

The Resource Conservation and Recovery Act of 1976 provides for "cradle to grave" regulation of hazardous wastes. RCRA requires regulation of hazardous waste generators, transporters, and storage/treatment/disposal sites. Evaluation to potential violations, ranging from manifest requirements to hazardous waste discharges, is typically conducted by the US EPA. This database is also known as Corrective Action Report (CORRACTS)

If enforcement is required, it is typically delegated to a state agency.

This list has been researched within 1 mile radius of the subject site.

Site: UNIVERSITY OF COLORADO BOULDER
Address: 1259 38TH ST
City: BOULDER
Map Loc: 12 - within 3/4 - 1 mile S of the subject
Status: EPA ID#: COD980666572

RFA COMPLETED
CA PRIORITIZATION

Site: US ARMY RESERVE CENTER/BOULDER
Address: 4640 TABLE MESA DR
City: BOULDER
Map Loc: 67 - within 1/4 - 1/2 mile E of the subject
Status: EPA ID#: CO0000255075

CA PRIORITIZATION
RFI APPROVED
STABILIZATION MEASURES EVALUATION
DATE FOR REMEDY SELECTION (CM IMPOSED)
CMI WORKPLAN APPROVED
CERTIFICATION OF REMEDY COMPLETION (CMI)
HUMAN EXPOSURE CONTROLLED DETERMINATION
RELEASE TO GW CONTROLLED DETERMINATION
CA PROCESS IS TERMINATED

RCRA-D Resource Conservation and Recovery Information System - Treatment, Storage & Disposal

The Environmental Protection Agency regulates the treatment, storage and disposal of hazardous material through the Resource Conservation and Recovery Act (RCRA). All hazardous waste TSD facilities are required to notify EPA of their existence by submitting the Federal Notification of Regulated Waste Activity Form (EPA Form 8700-12) or a state equivalent form as well as part A (EPA form 8700-23) and Part B of their Hazardous Waste Permit Application.

Status Codes: I Incinerator
T Storage/Treatment facility other than Incinerator
D Land Disposal Facility

This list has been researched within 1 mile radius of the subject site.

Site: UNIVERSITY OF COLORADO BOULDER
Address: 1259 38TH ST
City: BOULDER
Map Loc: 12 - within 3/4 - 1 mile S of the subject
Status: COD980666572XX XX X T

COLORADO STATE SOURCES

UM Uranium Mill Tailings Remedial Action Program UMTRAP

The UMTRAP Program, established by Congress in 1978, and endorsed by the General Assembly and the Governor, is intended to isolate uranium mill tailings from human and environmental contacts.

No listings within 1 mile radius of the subject site.

VCP Voluntary Cleanup Program

The Colorado Department of Health, Hazardous Materials & Waste Management Division maintains a list of sites in accordance with the Voluntary Cleanup and Redevelopment Act.

This list has been researched within half of a mile radius of the subject site.

Site: VILLAGE SHOPPING CENTER
Address: 28 & ARAPAHOE
City: BOULDER
Map Loc: 14 - within 1/4 mile NE of the subject
Status: NADA - No Action Determination Request Approved

Site: ARAPAHOE VILLAGE
Address: 28TH & ARAPAHOE
City: BOULDER
Map Loc: 2 - within 1/4 mile SE of the subject
Status: NADA - No Action Determination Request Approved

Site: AMGEN OFFICE BUILDING
Address: 3333 WALNUT ST
City: BOULDER
Map Loc: 71 - within 1/4 - 1/2 mile NE of the subject
Status: NADA - No Action Determination Request Approved

HL Historical Landfill List

The Colorado Department of Health, Hazardous Materials & Waste Management Division collected information about abandoned and inactive landfills in Colorado. This database is currently not updated by the agency. In many instances the sites are a name only and current agency staff has no first hand knowledge of the sites.

No listings within 1 mile radius of the subject site.

LT Leaking Underground Storage Tanks

The Colorado Department of Labor and Employment, Oil & Public Safety tracks suspected and confirmed releases from storage tanks, primarily from tanks regulated by Title 40 of the Code of Federal Regulations (CFR) Part280.

This list has been researched within half of a mile radius of the subject site.

Site: MONTGOMERY WARD
Address: 1600 28TH ST
City: BOULDER
Map Loc: 3 - within 1/4 mile NE of the subject
Status: CLSD -

Site: VICKERS AT CROSSROADS MALL
Address: 1950 28TH ST
City: BOULDER
Map Loc: 5 - within 1/4 mile N of the subject
Status: CLSD -

Site: PIT PROS
Address: 2121 28TH ST
City: BOULDER
Map Loc: 6 - within 1/4 - 1/2 mile N of the subject
Status: CLSD -

Site: JIFFY LUBE
Address: 1788 30TH ST
City: BOULDER
Map Loc: 11 - within 1/4 - 1/2 mile NE of the subject
Status: CLSD -

Site: ARAPAHOE VILLAGE SHOPPING CENT
Address: 2400 ARAPAHOE AVE
City: BOULDER
Map Loc: 18 - within 1/4 - 1/2 mile NE of the subject
Status: CLSD -

Site: MCGUCKIN HARDWARE

SEGMENT 3: MCCASLIN TO ARAPAHOE

US HWY 36 CORRIDOR

Page: 11

Date: 03-03-2004

Job: PNYN3402

Address: 2525 ARAPAHOE AVE
City: BOULDER
Map Loc: 19 - within 1/4 mile NE of the subject
Status: CLSD -

Site: AMOCO #3710
Address: 3005 ARAPAHOE AVE
City: BOULDER
Map Loc: 20 - within 1/4 - 1/2 mile SE of the subject
Status: CLSD -

Site: AMOCO #3710
Address: 3005 ARAPAHOE AVE
City: BOULDER
Map Loc: 20 - within 1/4 - 1/2 mile SE of the subject
Status: CLSD -

Site: BASELINE CONOCO
Address: 2400 BASELINE RD
City: BOULDER
Map Loc: 21 - within 1/4 mile W of the subject
Status: CLSD -

Site: BASELINE CONOCO
Address: 2400 BASELINE RD
City: BOULDER
Map Loc: 21 - within 1/4 mile W of the subject
Status: CLSD -

Site: BASELINE 66
Address: 2700 BASELINE RD
City: BOULDER
Map Loc: 25 - within 1/4 mile NE of the subject
Status: OPEN -

Site: M&M SINCLAIR
Address: 2830 BASELINE RD
City: BOULDER
Map Loc: 26 - within 1/4 mile S of the subject
Status: CLSD -

Site: TEXACO
Address: 2877 BASELINE RD
City: BOULDER
Map Loc: 27 - within 1/4 mile SE of the subject
Status: OPEN -

Site: CHEVRON USA INC #70443
Address: 2900 BASELINE RD

SEGMENT 3: MCCASLIN TO ARAPAHOE

US HWY 36 CORRIDOR

Page: 12

Date: 03-03-2004

Job: PNYN3402

City: BOULDER
Map Loc: 28 - within 1/4 mile S of the subject
Status: CLSD -

Site: AMOCO 8617
Address: 2990 BASELINE RD
City: BOULDER
Map Loc: 29 - within 1/4 mile S of the subject
Status: OPEN -

Site: DEPARTMENT OF COMMERCE AKA NIS
Address: 325 BROADWAY
City: BOULDER
Map Loc: 34 - within 1/4 - 1/2 mile S of the subject
Status: CLSD -

Site: SINCLAIR RETAIL
Address: 2375 CANYON BLVD
City: BOULDER
Map Loc: 35 - within 1/4 mile NW of the subject
Status: CLSD -

Site: TOM LYONS TOYOTA
Address: 2525 CANYON BLVD
City: BOULDER
Map Loc: 37 - within 1/4 mile NW of the subject
Status: CLSD -

Site: CANYON MOBIL STATION
Address: 2770 CANYON BLVD
City: BOULDER
Map Loc: 38 - within 1/4 mile NE of the subject
Status: OPEN -

Site: TOTAL #2621
Address: 1884 FOLSOM ST
City: BOULDER
Map Loc: 44 - within 1/4 - 1/2 mile NW of the subject
Status: CLSD -

Site: SHAMROCK 4057
Address: 1884 FOLSOM ST
City: BOULDER
Map Loc: 44 - within 1/4 - 1/2 mile NW of the subject
Status: CLSD -

Site: TOTAL 2621
Address: 1884 FOLSOM ST
City: BOULDER

SEGMENT 3: MCCASLIN TO ARAPAHOE

US HWY 36 CORRIDOR

Page: 13

Date: 03-03-2004

Job: PNYN3402

Map Loc: 44 - within 1/4 - 1/2 mile NW of the subject
Status: CLSD -

Site: PDQ 8001
Address: 5200 MANHATTAN CIR
City: BOULDER
Map Loc: 47 - within 1/4 mile E of the subject
Status: CLSD -

Site: CDOT SUPERIOR
Address: 7979 MARSHALL DR
City: BOULDER
Map Loc: 49 - within 1/4 mile E of the subject
Status: CLSD -

Site: FRUEHAUF
Address: 2755 PEARL ST
City: BOULDER
Map Loc: 55 - within 1/4 - 1/2 mile N of the subject
Status: CLSD -

Site: A PLUS TRANSMISSION
Address: 2344 PEARL ST
City: BOULDER
Map Loc: 56 - within 1/2 - 3/4 mile NW of the subject
Status: CLSD -

Site: NEIL RICHARDSON PROPERTY
Address: 2590 PEARL ST
City: BOULDER
Map Loc: 58 - within 1/4 - 1/2 mile N of the subject
Status: CLSD -

Site: MARSHALL FORD
Address: 2700 PEARL ST
City: BOULDER
Map Loc: 59 - within 1/4 - 1/2 mile N of the subject
Status: CLSD -

Site: TARGET STORES T-64 BOULDER
Address: 2800 PEARL ST
City: BOULDER
Map Loc: 60 - within 1/4 - 1/2 mile NE of the subject
Status: CLSD -

Site: TURNPIKE TEXACO
Address: 5190 S BOULDER RD
City: BOULDER
Map Loc: 61 - within 1/4 mile S of the subject

Status: CLSD -

Site: TURNPIKE TEXACO
Address: 5190 S BOULDER RD
City: BOULDER
Map Loc: 61 - within 1/4 mile S of the subject
Status: OPEN -

Site: FRUEHAUF INVESTMENTS
Address: 2750 SPRUCE ST
City: BOULDER
Map Loc: 64 - within 1/2 - 3/4 mile N of the subject
Status: CLSD -

Site: FRUEHAUF PROPERTY
Address: 2750 SPRUCE ST SW CORNER OF 28TH ST &
City: BOULDER
Map Loc: 65 - within 1/2 - 3/4 mile N of the subject
Status: CLSD -

Site: COLBERT
Address: 2707 SPRUCE ST
City: BOULDER
Map Loc: 66 - within 1/2 - 3/4 mile N of the subject
Status: CLSD -

Site: AMOCO OIL #2111
Address: 4742 TABLE MESA DR
City: BOULDER
Map Loc: 68 - within 1/4 - 1/2 mile E of the subject
Status: CLSD -

Site: DEEP FARM PIT
Address: 4800 TABLE MESA DR
City: BOULDER
Map Loc: 69 - within 1/4 mile E of the subject
Status: CLSD -

SW Solid Waste Disposal and Processing Facilities

The Colorado Department of Health, in accordance with article 20 of title 30, Colorado Revised Statutes, 1986 Repl. Vol. and as amended by Senate Bills 91-168, 91-174 & 92-130 requires that all solid waste disposal and processing facilities in Colorado receive a permit from the Colorado Department of Health prior to operation.

No listings within 1 mile radius of the subject site.

SF State Programs

The U.S. EPA maintains, as part of the Facility Reporting System (FRS), records on behalf of the state of Colorado of selected sites with environmental concerns or operating permits.

This list has been researched within half of a mile radius of the subject site.

Site: U.S. DEPARTMENT OF COMMERCE
Address: 325 BROADWAY
City: BOULDER
Map Loc: 34 - within 1/4 - 1/2 mile S of the subject
Status: 000009177518 X

Site: REMAX OF BOULDER
Address: 2425 CANYON BLVD, SUITE 200
City: BOULDER
Map Loc: 36 - within 1/4 - 1/2 mile W of the subject
Status: 000009670156 X

OPERATING PERMITS

Various agencies issue operating permits or regulate the handling, movements, storage and disposal of hazardous materials and require mandatory reporting. The inclusion in this section does not imply that an environmental problem exists presently or has in the past.

RCRA-G Resource Conservation and Recovery Information System - Generators

The Environmental Protection Agency regulates generators of hazardous material through the Resource Conservation and Recovery Act (RCRA). All hazardous waste generators are required to notify EPA of their existence by submitting the Federal Notification of Regulated Waste Activity Form (EPA Form 8700-12) or a state equivalent form. The notification form provides basic identification information and specific waste activities.

Status Codes: L - Generators who generate at least 1000 kg/mo of non-acutely hazardous waste
(or 1 kg/mo of acutely hazardous waste).
S - Generators who generate 100 kg/mo but less than 1000 kg/mo of non-acutely hazardous waste.
T - Transporter.

This list has been researched within a quarter of a mile radius of the subject site.

Site: MONTGOMERY WARDS CO
Address: 1600 28TH ST
City: BOULDER
Map Loc: 3 - within 1/4 mile NE of the subject
Status: Permit id#: COD983790791
SIC Codes: 5311 5961

Site: COMET CLEANERS
Address: 1659 28TH ST
City: BOULDER
Map Loc: 4 - within 1/4 mile E of the subject

Status:

Permit id#: COD983796210
SIC Codes: 7216

Site: WILLIAM'S VILLAGE CLEANERS
Address: 679 30TH ST
City: BOULDER
Map Loc: 9 - within 1/4 mile S of the subject
Status: S - Small Generator

Permit id#: COD039508510
SIC Codes: 7216 7212

Site: GOLDEN WEST MANOR
Address: 1055 ADAMS CIR
City: BOULDER
Map Loc: 15 - within 1/4 mile SE of the subject
Status: S - Small Generator

Permit id#: COD075764860
SIC Codes: 6513

Site: DEPENDABLE CLEANERS #25
Address: 2525 ARAPAHOE AVE
City: BOULDER
Map Loc: 19 - within 1/4 mile NE of the subject
Status: S - Small Generator

Permit id#: COD980958722
SIC Codes: 7212

Site: STARCHY'S CORPORATION
Address: 2525 ARAPAHOE AVE
City: BOULDER
Map Loc: 19 - within 1/4 mile NE of the subject
Status: S - Small Generator

Permit id#: COD981547433

Site: SHELDON CLEANERS
Address: 2560 BASELINE RD
City: BOULDER
Map Loc: 22 - within 1/4 mile W of the subject
Status: S - Small Generator

Permit id#: COD079777611
SIC Codes: 7216

Site: AMOCO OIL 8617
Address: 2990 BASELINE RD
City: BOULDER
Map Loc: 29 - within 1/4 mile S of the subject
Status: S - Small Generator

Permit id#: COD983788191
SIC Codes: 5541

Site: USDA FOREST SVC
Address: 2995 S BASELINE RD, ROOM 110
City: BOULDER
Map Loc: 32 - within 1/4 mile S of the subject
Status:

Permit id#: CO0000910695

Site: LOWES HIW (LOUISVILLE #220)

Address: 1171 DILLON RD
City: LOUISVILLE
Map Loc: 39 - within 1/4 mile E of the subject
Status:
Permit id#: COR000006742

Site: COLORADO DEPT OF HWYS - SUPERI
Address: 7979 MARSHALL DR SH 170 MP 641
City: SUPERIOR
Map Loc: 50 - within 1/4 mile S of the subject
Status:
Permit id#: COD983768987

Site: COLORADO DEPT OF HWYS
Address: 7979 MARSHALL DR SH 170 MP 641
City: SUPERIOR
Map Loc: 50 - within 1/4 mile S of the subject
Status:
Permit id#: COD983786989

Site: TARGET #1769
Address: 400 MARSHALL RD
City: SUPERIOR
Map Loc: 51 - within 1/4 mile E of the subject
Status:
Permit id#: COR000202713

Site: COSTCO WHOLESALE
Address: 600 MARSHALL RD
City: SUPERIOR
Map Loc: 52 - within 1/4 mile SE of the subject
Status:
Permit id#: COR000012054

Site: E I S INC
Address: 4790 SHAWNEE PL
City: BOULDER
Map Loc: 63 - within 1/4 mile S of the subject
Status:
Permit id#: COD983801598

SARA SARA Title III,section 313 (TRIS)

Title III of the Superfund Amendments and Reauthorization Act,Section 313, also known as Emergency Planning and Community Right-to-Know Act of 1986 requires owners or operators of facilities with more than 10 employees and are listed under Standard Industrial Classification(SIC) Codes 20 through 39 to report the manufacturing, processing or use of more than a threshold of certain chemical or chemical categories listed under section 313. This data base is also known as Toxic Release Information System (TRIS).

Below summary information for the last five year period is reported grouping the releases into air, water, underground injection, land, public offsite treatment (potw) and transportation offsite.

No listings within a quarter of a mile radius of the subject site.

NC Nuclear Regulatory Commission Licensees

The Nuclear Regulatory Commission, Office of Nuclear Material Safety and Safeguards has been mandated (10 CFR Ch 1.42) to protect the public health and safety, the common defense and security, and the environment by licensing, inspection, and environmental impact assessment for all nuclear facilities and activities, and for the import and export of special nuclear material.

No listings within a quarter of a mile radius of the subject site.

PCB PCB Waste Handlers Database

The U.S. Environmental Protection Agency tracks generators, transporters, commercial stores and/or brokers and disposers of PCB's in accordance with the Toxic Substance Control Act.

No listings within a quarter of a mile radius of the subject site.

PCS Permit Compliance System

PCS is a database which contains data on National Pollutant Discharge Elimination System (NPDES) permit holding facilities. PCS was developed by The U.S. Environmental Protection Agency to meet the information needs of the NPDES program under the Clean Water Act. PCS tracks permit, compliance, and enforcement states of NPDES facilities.

This list has been researched within a quarter of a mile radius of the subject site.

Site: COWAN, KEITH
Address: 1561 S FOOTHILLS HWY
City: BOULDER
Map Loc: 45 - within 1/4 mile S of the subject
Status:
Permit id#: CO0000468884
SIC Codes: 4952

AFS AIRS Facility System

AFS contains emissions and compliance data on air pollution point sources tracked by the U.S. EPA and state and local environmental regulatory agencies. There are seven "criteria pollutants" for which data must be reported to EPA and stored in AIRS: PM10 (particulate matters less than 10 microns in size), carbon monoxide, sulfur dioxide, nitrogen dioxide, lead, reactive volatile organic compounds (VOC), and ozone.

AFS replaces the former Compliance Data System (CDS), the National Emission Data System (NEDS), and the Storage and Retrieval of Aeromatic Data (SAROAD).

This list has been researched within a quarter of a mile radius of the subject site.

Site: COMET CLEANERS
Address: 1659 28TH ST
City: BOULDER
Map Loc: 4 - within 1/4 mile E of the subject
Status:
Permit id#: COD983796210
SIC Codes: 7216

Site: COLORADO UNIVERSITY HEAT PLANT
Address: 500 30TH ST
City: BOULDER
Map Loc: 7 - within 1/4 mile E of the subject
Status:
Permit id#: COD983775453

Site: PIP PRINTING #680
Address: 673 30TH ST
City: BOULDER
Map Loc: 8 - within 1/4 mile S of the subject

SEGMENT 3: MCCASLIN TO ARAPAHOE

US HWY 36 CORRIDOR

Page: 19

Date: 03-03-2004

Job: PNYN3402

Status:

Permit id#: 000010191876

Site: WILLIAM'S VILLAGE CLEANERS
Address: 679 30TH ST
City: BOULDER
Map Loc: 9 - within 1/4 mile S of the subject
Status:

Permit id#: COD039508510
SIC Codes: 7216 7212

Site: DEPENDABLE CLEANERS #25
Address: 2525 ARAPAHOE AVE
City: BOULDER
Map Loc: 19 - within 1/4 mile NE of the subject
Status:

Permit id#: COD980958722
SIC Codes: 7212

Site: SHELDON CLEANERS
Address: 2560 BASELINE RD
City: BOULDER
Map Loc: 22 - within 1/4 mile W of the subject
Status:

Permit id#: COD079777611
SIC Codes: 7216

Site: AL FRESCO BOULDER
Address: 2690 BASELINE RD
City: BOULDER
Map Loc: 24 - within 1/4 mile W of the subject
Status:

Permit id#: CO0002228427

Site: EQUILON ENTERPRISES LLC STA NO
Address: 2877 BASELINE RD
City: BOULDER
Map Loc: 27 - within 1/4 mile SE of the subject
Status:

Permit id#: CO0001428804

Site: FORMER CHEVRON SS#7-0443
Address: 2900 BASELINE RD
City: BOULDER
Map Loc: 28 - within 1/4 mile S of the subject
Status:

Permit id#: CO0000829119
SIC Codes: 7389

Site: AMOCO OIL 8617
Address: 2990 BASELINE RD
City: BOULDER
Map Loc: 29 - within 1/4 mile S of the subject
Status:

Permit id#: COD983788191
SIC Codes: 5541

Site: FORMER CHEVRON SS#7-0443
Address: 2900 S BASELINE RD
City: BOULDER
Map Loc: 31 - within 1/4 mile S of the subject
Status:

Permit id#: CO0000829135
SIC Codes: 7389

SEGMENT 3: MCCASLIN TO ARAPAHOE

US HWY 36 CORRIDOR

Page: 20

Date: 03-03-2004

Job: PNYN3402

Site: TURNPIKE TEXACO
Address: 5190 S BOULDER RD
City: BOULDER
Map Loc: 33 - within 1/4 mile E of the subject
Status:

Permit id#: CO0000695403
SIC Codes: 5541

Site: PRINTERY
Address: 1635 FOLSOM ST
City: BOULDER
Map Loc: 41 - within 1/4 mile W of the subject
Status:

Permit id#: CO0000712307
SIC Codes: 2752

Site: BOULDER PRINTING SERVICE
Address: 1845 FOLSOM ST
City: BOULDER
Map Loc: 42 - within 1/4 mile NW of the subject
Status:

Permit id#: CO0002228401

Site: PDQ FOOD STORE #8001
Address: 5200 S MANHATTAN CIR
City: BOULDER
Map Loc: 47 - within 1/4 mile E of the subject
Status:

Permit id#: CO0000695395
SIC Codes: 5411

Site: CONOCO INC NO 06447
Address: 122 W MAPLE ST
City: SUPERIOR
Map Loc: 48 - within 1/4 mile S of the subject
Status:

Permit id#: CO0001979004

Site: COSTCO WHOLESALE
Address: 600 MARSHALL RD
City: SUPERIOR
Map Loc: 52 - within 1/4 mile SE of the subject
Status:

Permit id#: COR000012054

Site: SYNTEX CORP
Address: 2855 WALNUT ST
City: BOULDER
Map Loc: 70 - within 1/4 mile N of the subject
Status:

Permit id#: COD983775388

PE Section Seven Tracking System (SSTS)

SSTS evolved from the FIFRA and TSCA Enforcement System (FATES). SSTS tracks the registration of all pesticide producing establishments and tracks annually the types and amounts of pesticides, active ingredients, and devices that are produced, sold or distributed each year.

This list has been researched within a quarter of a mile radius of the subject site.

Site: TIMBERLINE FILTERS INC
Address: 211 PAWNEE DR

City: BOULDER
Map Loc: 54 - within 1/4 mile S of the subject
Status: Permit id#: COD983780859

FIFRA FIFRA/TSCA Tracking System/ National Compliance Database (FTTS/NCDB)

NCDB supports implementation of the Federal Insecticide, Fungicide and Rodenticide Control Act (FIFRA) and the Toxic Substance Control Act (TSCA).

This list has been researched within a quarter of a mile radius of the subject site.

Site: ALBERTA PROPERTY MANAGEMENT
Address: 4165 APACHE
City: BOULDER
Map Loc: 16 - within 1/4 mile E of the subject
Status: Permit id#: 000010168980

Site: MOUNTAIN SHADOWS MONTESSORI
Address: 3700 BASELINE RD
City: BOULDER
Map Loc: 30 - within 1/4 mile S of the subject
Status: Permit id#: COD001258987
SIC Codes: 8211

Site: TIMBERLINE FILTERS INC
Address: 211 PAWNEE DR
City: BOULDER
Map Loc: 54 - within 1/4 mile S of the subject
Status: Permit id#: COD983780859

FFIS Federal Facilities Information System (FFIS)

Federal Facilities Information System (FFIS) contains a list of all Treatment Storage and Disposal Facilities (TSDs) owned and operated by federal agencies.

No listings within a quarter of a mile radius of the subject site.

CICIS Chemicals in Commerce Information System (CICIS)

Chemicals in Commerce Information System contains an inventory of chemicals manufactured in commerce or imported for Toxic Substances Control Act regulated commercial purposes. CICIS allows EPA to maintain a comprehensive listing of over 70,000 chemical substances that are manufactured or imported and are regulated under TSCA.

No listings within a quarter of a mile radius of the subject site.

FINDS FINDS EPA Facility Index System

The U.S. Environmental Protection Agency maintains an index system of all facilities which are regulated or have been assigned an identification number for other purposes.

Facilities that have been reported elsewhere in this report will not be included in the listing below.

No listings within a quarter of a mile radius of the subject site.

UT Underground Storage Tanks

The Colorado Department of Labor and Employment Oil & Public Safety regulates (Colorado Underground Storage Tank Statue Title 20 Article 8 and Title 25 Article 18 of Colorado Revised Statues and Regulations 6 CCR 1007-5, Subpart 280 storage tanks containing petroleum or other regulated substances, with exceptions for farm and residential tanks of 1,100 gallons or less; heating oil storage tanks for consumptive use on the premises; septic tanks; above ground tanks; flow through process tanks and surface impound, pit, pond, lagoon or landfill.

This list has been researched within a quarter of a mile radius of the subject site.

Site: MONTGOMERY WARD - 1392
Address: 1600 28TH ST
City: BOULDER
Map Loc: 3 - within 1/4 mile NE of the subject
Status: Permit #: 0005222
 Tanks:
 4000 gallon tank.
 4000 gallon tank.
 8000 gallon tank.
 8000 gallon tank.

Site: VICKERS AT CROSSROADS MALL
Address: 1950 28TH ST
City: BOULDER
Map Loc: 5 - within 1/4 mile N of the subject
Status: Permit #: 0012467

Site: UNKNOWN
Address: 788 30TH ST
City: BOULDER
Map Loc: 10 - within 1/4 mile S of the subject
Status: Permit #: 0005628
 Tanks:
 999999999 gallon tank.

Site: VILLAGE CONOCO
Address: 2360 ARAPAHOE AVE
City: BOULDER
Map Loc: 17 - within 1/4 mile NE of the subject
Status: Permit #: 0000752

Site: VILLAGE CONOCO
Address: 2360 ARAPAHOE AVE
City: BOULDER
Map Loc: 17 - within 1/4 mile NE of the subject
Status: Permit #: 0010887
 Tanks:
 550 gallon tank, painted exterior, containing (waste oil).
 6000 gallon tank.
 6000 gallon tank.
 6000 gallon tank.
 6000 gallon tank.
 8000 gallon tank.
 8000 gallon tank.

Site: ARAPAHOE VILLAGE SHOPPING CENT

SEGMENT 3: MCCASLIN TO ARAPAHOE

US HWY 36 CORRIDOR

Page: 23

Date: 03-03-2004

Job: PNYN3402

Address: 2400 ARAPAHOE AVE
City: BOULDER
Map Loc: 18 - within 1/4 - 1/2 mile NE of the subject
Status: Permit #: 0012448

Site: HIGHT ENTERPRISES
Address: 2525 ARAPAHOE AVE
City: BOULDER
Map Loc: 19 - within 1/4 mile NE of the subject
Status: Permit #: 0007912

Tanks:
1000 gallon tank.
560 gallon tank, painted exterior, containing (waste oil).

Site: HIGHT ENTERPRISES LTD
Address: 2525 ARAPAHOE AVE
City: BOULDER
Map Loc: 19 - within 1/4 mile NE of the subject
Status: Permit #: 0010542

Tanks:
1000 gallon tank.

Site: MCGUCKIN HARDWARE
Address: 2525 ARAPAHOE AVE
City: BOULDER
Map Loc: 19 - within 1/4 mile NE of the subject
Status: Permit #: 0012347

Site: HIGHT ENTERPRISES LTD
Address: 2525 ARAPAHOE AVE
City: BOULDER
Map Loc: 19 - within 1/4 mile NE of the subject
Status: Permit #: 0004006

Tanks:
1000 gallon tank.

Site: BASELINE CONOCO
Address: 2400 BASELINE RD
City: BOULDER
Map Loc: 21 - within 1/4 mile W of the subject
Status: Permit #: 0002213

Site: CONVENIENCE PLUS #12
Address: 2700 BASELINE RD
City: BOULDER
Map Loc: 25 - within 1/4 mile NE of the subject
Status: Permit #: 0002631

Site: M & M SINCLAIR
Address: 2830 BASELINE RD
City: BOULDER
Map Loc: 26 - within 1/4 mile S of the subject
Status: Permit #: 0007779

Tanks:
1000 gallon tank, painted exterior.
1000 gallon tank.
8000 gallon tank.

Site: TEXACO #1304
Address: 2877 BASELINE RD
City: BOULDER
Map Loc: 27 - within 1/4 mile SE of the subject
Status: Permit #: 0004375

Tanks:

SEGMENT 3: MCCASLIN TO ARAPAHOE

US HWY 36 CORRIDOR

Page: 24

Date: 03-03-2004

Job: PNYN3402

1000 gallon tank.
550 gallon tank.
550 gallon tank.

Site: CONVENIENCE PLUS #34
Address: 2900 BASELINE RD
City: BOULDER
Map Loc: 28 - within 1/4 mile S of the subject
Status: Permit #: 0009443
Tanks:

1000 gallon tank, painted exterior.
1000 gallon tank, painted exterior.
1000 gallon tank.
1000 gallon tank.

Site: AMOCO #8617
Address: 2990 BASELINE RD
City: BOULDER
Map Loc: 29 - within 1/4 mile S of the subject
Status: Permit #: 0003995
Tanks:

500 gallon tank, painted exterior, containing (waste oil).

Site: AMOCO #8617
Address: 2990 BASELINE RD
City: BOULDER
Map Loc: 29 - within 1/4 mile S of the subject
Status: Permit #: 0010497
Tanks:

10000 gallon tank.
10000 gallon tank.
10000 gallon tank.
4000 gallon tank.
4000 gallon tank.
500 gallon tank, painted exterior, containing (waste oil).
6000 gallon tank.

Site: SINCLAIR #05023
Address: 2375 CANYON BLVD
City: BOULDER
Map Loc: 35 - within 1/4 mile NW of the subject
Status: Permit #: 0003265

Site: SINCLAIR #05023
Address: 2375 CANYON BLVD
City: BOULDER
Map Loc: 35 - within 1/4 mile NW of the subject
Status: Permit #: 0008224
Tanks:

4000 gallon tank.
4000 gallon tank.
4000 gallon tank.
4000 gallon tank.
560 gallon tank, painted exterior, containing (waste oil).

Site: MCCADDON OLDS-CADILLAC
Address: 2425 CANYON BLVD
City: BOULDER
Map Loc: 36 - within 1/4 - 1/2 mile W of the subject
Status: Permit #: 0007780
Tanks:

500 gallon tank.
500 gallon tank.

Site: TOM LYONS TOYOTA
Address: 2525 CANYON BLVD

SEGMENT 3: MCCASLIN TO ARAPAHOE

US HWY 36 CORRIDOR

Page: 25

Date: 03-03-2004

Job: PNYN3402

City: BOULDER
Map Loc: 37 - within 1/4 mile NW of the subject
Status: Permit #: 0007782
Tanks:
5500 gallon tank.
5500 gallon tank.

Site: DYNO MART
Address: 1805 S FOOTHILLS HWY
City: BOULDER
Map Loc: 46 - within 1/4 mile S of the subject
Status: Permit #: 0002867
Tanks:
500 gallon tank.

Site: PDQ #8001
Address: 5200 MANHATTAN CIR
City: BOULDER
Map Loc: 47 - within 1/4 mile E of the subject
Status: Permit #: 0000146

Site: CDOH - SUPERIOR
Address: 7979 MARSHALL DR
City: SUPERIOR
Map Loc: 49 - within 1/4 mile E of the subject
Status: Permit #: 0006420
Tanks:
1000 gallon tank, painted exterior.

Site: COSTCO GASOLINE
Address: 600 MARSHALL RD
City: SUPERIOR
Map Loc: 52 - within 1/4 mile SE of the subject
Status: Permit #: 0014880
Tanks:
20000 gallon tank.
20000 gallon tank.
20000 gallon tank.

Site: NICKERSON SINCLAIR
Address: 2800 MOORHEAD
City: BOULDER
Map Loc: 53 - within 1/4 mile S of the subject
Status: Permit #: 0007778
Tanks:
1000 gallon tank.
2000 gallon tank, painted exterior.
500 gallon tank, painted exterior, containing (waste oil).

Site: TURNPIKE TEXACO
Address: 5190 S BOULDER RD
City: BOULDER
Map Loc: 61 - within 1/4 mile S of the subject
Status: Permit #: 0013104

Site: BOULDER TURNPIKE TEXACO CORP
Address: 5190 S. BOULDER RD
City: BOULDER
Map Loc: 62 - within 1/4 mile S of the subject
Status: Permit #: 0006934
Tanks:
4000 gallon tank.
4000 gallon tank.
560 gallon tank.
999999999 gallon tank.

AT Aboveground Storage Tanks

The Colorado Department of Health, Hazardous Materials and Waste Management Division, State Inspector of Oil regulates (Colorado Underground Storage Tank Statute Title 20 Article 8 and Title 25 Article 18 of Colorado Revised Statutes and Regulations 6 CCR 1007-5, Subpart 280 storage tanks containing petroleum or other regulated substances, with exceptions for farm and residential tanks of 1,100 gallons or less; heating oil storage tanks for consumptive use on the premises; septic tanks; above ground tanks; flow through process tanks and surface impound, pit, pond, lagoon or landfill.

No listings within a quarter of a mile radius of the subject site.

DG Gas&Oil Wells and Facilities

The Colorado Oil & Gas Conservation Commission (COGCC) maintain a database of Oil/Gas wells and earthen pit facilities in Colorado.

No listings within half of a mile radius of the subject site.

—

Potential RECs

Segment: Unknown

Site Visits

Ranking: Moderate

Address	SiteName	Potential Chemical Use	Potential Petroleum Use	Comments
Cirlee Point Road/110th Avenue Jay Street		<input type="checkbox"/>	<input type="checkbox"/>	Commercial Bldg listed under westminister bldg Westcliff Retreat on S, Houses on North, no address

Potential RECs

Segment: 1

Potential RECs

Segment: 2

Agency Records

Ranking: High

Data Source: ABOVEGROUND STORAGE TANKS

Address	Map #	Site Name	Distance (miles)	File Review?	Comment
7199 BROADWAY	39	BROADWAY YARD	0.1	<input type="checkbox"/>	
7300 BROADWAY	41	CHESROWN CHEVROLET INC	0	<input type="checkbox"/>	

Data Source: EMERGENCY RESPONSE NOTIFICATION SY

Address	Map #	Site Name	Distance (miles)	File Review?	Comment
80 E 62ND AVE		CONTINENTAL BAKERY		<input checked="" type="checkbox"/>	Several reported spills -- some from LUST; not on LUST list
80 E 62ND AVE		CONTINENTAL BAKERY		<input checked="" type="checkbox"/>	Surface spills of gasoline during refueling.

Data Source: LEAKING UNDERGROUND STORAGE TANK

Address	Map #	Site Name	Distance (miles)	File Review?	Comment
7350 BROADWAY	43	DENVER INSTITUTE OF TECHNOLOGY	0.1	<input checked="" type="checkbox"/>	Closed site 8/31/92; NFA required; no monitoring wells installed; soil samples BTEX = 7.5 ppb, TRPH = 57.4 ppm
7310 BROADWAY	42	FAIRWAY OIL #406	0.1	<input checked="" type="checkbox"/>	Soil/gw contamination present, but gw flow is not towards US-36 ROW

PINYON Environmental Engineering Resources, Inc.
 MODIFIED ENVIRONMENTAL SITE ASSESSMENT (MESA)
 Highway US 36 ROW

March 5, 2004

Potential RECs

Segment: 2

Agency Records

Ranking: High

Data Source: LEAKING UNDERGROUND STORAGE TANK

Address	Map #	Site Name	Distance (miles)	File Review?	Comment
7310 BROADWAY	42	FAIRWAY OIL #406	0.1	<input checked="" type="checkbox"/>	Active site; CAP modification denied 9/2/03, require more wells and additional ground-water monitoring; benzene plume appears limited to site; ground-water depth = 13.71 to 37.65 ft; flow direction E-SE towards US 36; benzene levels = 14,083 ppb no benzene in off-Site wells as of 2/11/04
7260 BROADWAY	40	EXXON CO USA RAS #63120	0	<input checked="" type="checkbox"/>	Closed site 7/17/95; NFA required; ground-water depth = 29 to 36 ft; flow direction E-NE; ground-water analysis below RACI guidelines
7790 NORTH FEDERAL B	51	COASTAL MART #1263	0	<input type="checkbox"/>	
7790 NORTH FEDERAL B	51	COASTAL MART #1263	0	<input type="checkbox"/>	
7790 NORTH FEDERAL B	51	COASTAL MART #1263	0.1	<input checked="" type="checkbox"/>	Active site; CAP modification 12/22/03; AS/SVE system operating; ground-water depth = 11.81 to 18.68 ft; flow direction SE towards US 36; benzene = 4,150 ppb, TVPH = 41,100 ppb
7790 NORTH FEDERAL B	51	COASTAL MART #1263	0	<input type="checkbox"/>	
7285 PECOS STREET	74	SHAMROCK #4147	0.1	<input checked="" type="checkbox"/>	NFA required for event #9069 11/13/98; Active Site-new event #5265/7622, ground water not impacted; ground-water depth = 9.16 to 11.62 ft; flow direction; delineating extent of soil impact
7170 PECOS STREET	70	PERL MACK 66	0.3	<input type="checkbox"/>	
7540 PECOS STREET	77	7 ELEVEN #13167	0.1	<input type="checkbox"/>	

Potential RECs

Segment: 2

Agency Records

Ranking: High

Data Source: LEAKING UNDERGROUND STORAGE TANK

Address	Map #	Site Name	Distance (miles)	File Review?	Comment
7540 PECOS STREET	77	7-ELEVEN #1821-13167	0.1	<input checked="" type="checkbox"/>	Active site; 2003 CAP, changed to quarterly monitoring and sampling for 5 additional years; ground-water depth = 11.97 to 14.02 ft; flow direction S-SW towards US 36; off-Site benzene level = 7.27 ppb
7100 PENNSYLVANIA ST	79	CDOT WELBY	0.1	<input checked="" type="checkbox"/>	Closed site 12/29/93, NFA required; ground-water depth = 9.5 ft; flow direction projected to be to SE; no benzene levels detected
8800 SHERIDAN BOULEV	81	WESTMINSTER POLICE	0	<input type="checkbox"/>	
8800 SHERIDAN BOULEV	81	WESTMINSTER POLICE	0	<input type="checkbox"/>	
8800 SHERIDAN BOULEV	81	WESTMINSTER POLICE	0	<input checked="" type="checkbox"/>	Contaminated soil excavated/dischosed. Impacts limited to tank pit area. NFA letter in 1999.

Data Source: RCRA GENERATORS

Address	Map #	Site Name	Distance (miles)	File Review?	Comment
851 E 70TH AVE	12	NATIONAL TRANSMISSION	0	<input checked="" type="checkbox"/>	RCRA Generator 8/24/91 - complaint & inspection - facility mixing waste solvent with used oil 9/3/91 - issues resolved - facility in compliance

PINYON Environmental Engineering Resources, Inc.
MODIFIED ENVIRONMENTAL SITE ASSESSMENT (MESA)
Highway US 36 ROW

March 5, 2004

Potential RECs

Segment: 2

Agency Records

Ranking: High

Data Source: RCRA GENERATORS

Address	Map #	Site Name	Distance (miles)	File Review?	Comment
825 E 73RD AVE	22	CUSTOM MILL WORK SPECIALTIES	0.1	<input checked="" type="checkbox"/>	RCRA Generator notification - 12/22/92
1100 E 73RD AVE	26	R-F AUTO DESINZ	0.3	<input type="checkbox"/>	
800 E 73RD AVE	21	MART GARDENS LTD	0.1	<input checked="" type="checkbox"/>	RCRA Generator - 5/4/88
850 E 73RD AVE,#10	24	C & M PRESS	0.3	<input type="checkbox"/>	
7100 BROADWAY	40	PHOTO CHEM ENVIRONMENTAL	0.2	<input type="checkbox"/>	
7100 BROADWAY	40	AMERICAN MICRO DATA	0.2	<input type="checkbox"/>	
7300 BROADWAY	42	CHESROWN CHEVROLET	0.2	<input type="checkbox"/>	
7300 BROADWAY	42	LARRY MILLER TOYOTA	0.2	<input type="checkbox"/>	
7350 BROADWAY	44	DENVER INSTITUTE TECHNOLOGY	0	<input checked="" type="checkbox"/>	RCRA Generator - 5/18/87 - Notification 1/12/04 - CESQG
7100 N BROADWAY, SUI	40	EMPIRE LABORATORIES INC	0.2	<input type="checkbox"/>	
7100 N BROADWAY,#5N	40	ALL DISASTER RESTORATION SERVICE	0.2	<input type="checkbox"/>	
7100 N BROADWAY,BLD	40	RSI INC (DENVER BRANCH)	0.2	<input type="checkbox"/>	

PINYON Environmental Engineering Resources, Inc.
 MODIFIED ENVIRONMENTAL SITE ASSESSMENT (MESA)
 Highway US 36 ROW

March 5, 2004

Potential RECs

Segment: 2

Agency Records

Ranking: High

Data Source: RCRA GENERATORS

Address	Map #	Site Name	Distance		File Review?	Comment
			(miles)			
7100 N BROADWAY,BLD	40	B&R MACHINING CORPORATION	0.2		<input type="checkbox"/>	
851 HWY 224, UNIT 1A	49	UNITED PAINT & BODY	0		<input checked="" type="checkbox"/>	duplicate record
851 HWY 224, UNIT 1A	49	UNITED PAINT & BODY	0		<input checked="" type="checkbox"/>	same as National Transmission
125/US36 INTERCHANGE	51	COLORADO DOT 125/US 36 INTERCHANGE	0		<input checked="" type="checkbox"/>	US-36/I-25 Interchange
7285 PECOS STREET	57	TOTAL PETROLEUM, INC #2344	0.1		<input checked="" type="checkbox"/>	RCRA SQG since 8/13/90
7100 PENNSYLVANIA ST,	60	COLORADO DEPT OF HWYS - THORNTON	0.1		<input checked="" type="checkbox"/>	RCRA Generator - one-time generator notification 9/6/94
PO BOX 29490		PSCO CONST BAG HOUSE S02 EMISSION CONTRO			<input checked="" type="checkbox"/>	8/13/90 - RCRA Generator - SQG Notification
7192 WASHINGTON ST	65	COLOR ON WHEELS	0.2		<input type="checkbox"/>	
7182 WASHINGTON ST	63	SUNSET AUTO BROKERS	0		<input checked="" type="checkbox"/>	duplicate entry
7182 WASHINGTON ST	63	SUNSET AUTO BROKERS	0		<input checked="" type="checkbox"/>	RCRA Generator - 1/18/94 Notification
7178 WASHINGTON ST	62	IMPORT ENGINES WEST INC	0.1		<input checked="" type="checkbox"/>	RCRA Generator - 6/29/89 - SQG Notification 12/1/95 - out of business

Potential RECs

Segment: 2

Agency Records

Ranking: High

Data Source: RCRA GENERATORS

Address	Map #	Site Name	Distance (miles)	File Review?	Comment
---------	-------	-----------	------------------	--------------	---------

Data Source: UNDERGROUND STORAGE TANKS

Address	Map #	Site Name	Distance (miles)	File Review?	Comment
---------	-------	-----------	------------------	--------------	---------

120 E 70TH AVE	7	JOE BRONCACIA	0.3	<input type="checkbox"/>	
7310 BROADWAY	42	FAIRWAY OIL #406	0	<input type="checkbox"/>	
7260 BROADWAY	40	EXXON R/S 63120	0	<input checked="" type="checkbox"/>	Soil and ground water remediated to non-detect - 1995
7300 BROADWAY	41	CHESROWN CHEVROLET SALES	0	<input type="checkbox"/>	OPS lists the incident as closed. However, an Aguirre report provided by CDOT, dated 10/14/97, documents that contaminated soil was encountered adjacent to this property, during construction of a containment wall. PCB contaminants reportedly discovered, and possible remediated. Some solvents and metals were detected in soils in the area.
7350 BROADWAY	43	DENVER INSTITUTE OF TECHNOLOGY	0	<input type="checkbox"/>	
1401 DEL NORTE STREE	48	LOCKHEED MARTIN	0.1	<input type="checkbox"/>	
7860 NORTH FEDERAL B	52	ABEYTA CARWASH	0.1	<input type="checkbox"/>	
7285 PECOS STREET	74	TOTAL # 2344	0.1	<input type="checkbox"/>	

PINYON Environmental Engineering Resources, Inc.
 MODIFIED ENVIRONMENTAL SITE ASSESSMENT (MESA)
 Highway US 36 ROW

March 5, 2004

Potential RECs

Segment: 2

Agency Records

Ranking: High

Data Source: UNDERGROUND STORAGE TANKS

Address	Map #	Site Name	Distance (miles)	File Review?	Comment
7285 PECOS STREET	74	TOTAL # 2344	0.1	<input type="checkbox"/>	
7211 PECOS STREET	73	7-ELEVEN #23206	0.2	<input type="checkbox"/>	
7170 PECOS ST	70	PERL MACK 66	0.3	<input type="checkbox"/>	
7206 PECOS STREET	72	SINCLAIR	0.2	<input type="checkbox"/>	
7540 PECOS STREET	77	7-ELEVEN #13167	0	<input type="checkbox"/>	
7181 PECOS ST	71	GREASE MONKEY	0.3	<input type="checkbox"/>	
7490 PECOS STREET	75	WORKINGMANS FRIEND #515	0	<input type="checkbox"/>	
7540 PECOS STREET	77	7-ELEVEN #1821-13167	0	<input type="checkbox"/>	
7100 PENNSYLVANIA ST	79	CDOH - WELBY	0.1	<input checked="" type="checkbox"/>	Tanks removed 1989. Impacted soil excavated/removed from Site
8800 SHERIDAN BLVD	60	MUNICIPAL COURT CENTER	0.3	<input type="checkbox"/>	
8800 SHERIDAN BOULEV	81	MUNICIPAL COURT CENTER	0	<input type="checkbox"/>	

Potential RECs

Segment: 2

Agency Records

Ranking: Moderate

Data Source: AIRS FACILITY SYSTEM

Address	Map #	Site Name	Distance (miles)	File Review?	Comment
665 E 70TH AVE, UNIT 2B	11	A-PAK PRINTING INC	0.1	<input type="checkbox"/>	
470 E 72ND AVE	19	GUARD ASSOC	0	<input type="checkbox"/>	
825 E 73RD AVE	22	CUSTOM MILLWORK SPECIALTIES	0.1	<input type="checkbox"/>	
800 E 73RD AVE, #12	21	PERFORMANCE COLLISION AND PAINT	0.1	<input type="checkbox"/>	
800 E 73RD AVE, UNIT 3	21	OUTLAW AUTO BODY	0.1	<input type="checkbox"/>	
1620 West 74TH WAY	28	INSTANT INK CENTERS	0	<input type="checkbox"/>	
7260 BROADWAY	41	FORMER EXXON #6-3120	0.1	<input type="checkbox"/>	
1401 DEL NORTE ST	46	LOCKHEED INFORMATION TECHNOLOGY COMPANY	0.1	<input type="checkbox"/>	
1401 DEL NORTE ST, DE	46	BALDWIN DATA SERVICES 1401 DEL NORTE DE	0.1	<input type="checkbox"/>	
851 HWY 224, UNIT 1A	49	UNITED PAINT & BODY	0	<input type="checkbox"/>	
851 HWY 224, UNIT 1A	49	UNITED PAINT & BODY	0	<input type="checkbox"/>	
7285 PECOS STREET	57	TOTAL PETROLEUM, INC #2344	0.1	<input checked="" type="checkbox"/>	air permit -- in compliance

PINYON Environmental Engineering Resources, Inc.
 MODIFIED ENVIRONMENTAL SITE ASSESSMENT (MESA)
 Highway US 36 ROW

March 5, 2004

Potential RECs

Segment: 2

Agency Records

Ranking: Moderate

Data Source: AIRS FACILITY SYSTEM

Address	Map #	Site Name	Distance (miles)	File Review?	Comment
7285 PECOS STREET	57	TOTAL PETROLEUM NUMBER 4147	0.1	<input checked="" type="checkbox"/>	air permit -- in compliance
7184 WASHINGTON ST	64	SUNSET AUTO BROKERS	0.1	<input checked="" type="checkbox"/>	air permit no longer valid
7184 WASHINGTON ST	64	SUNSET AUTO BROKERS	0.1	<input checked="" type="checkbox"/>	see other record

Data Source: EMERGENCY RESPONSE NOTIFICATION SY

Address	Map #	Site Name	Distance (miles)	File Review?	Comment
1100 E 73RD AVE, BLDG	27	RF AUTO DESIGNS	0.1	<input checked="" type="checkbox"/>	

Data Source: LEAKING UNDERGROUND STORAGE TANK

Address	Map #	Site Name	Distance (miles)	File Review?	Comment
1700 E 68TH AVE	4	C&C DISTRIBUTING CO	0.5	<input type="checkbox"/>	
120 E 70TH AVE	7	JOE BRONCUCIA SAND & GRAVEL	0.3	<input type="checkbox"/>	
1831 E 73RD AVE	29	FIGORE CO	0.3	<input type="checkbox"/>	

PINYON Environmental Engineering Resources, Inc.
 MODIFIED ENVIRONMENTAL SITE ASSESSMENT (MESA)
 Highway US 36 ROW

March 5, 2004

Potential RECs

Segment: 2

Agency Records

Ranking: Moderate

Data Source: LEAKING UNDERGROUND STORAGE TANK

Address	Map #	Site Name	Distance (miles)	File Review?	Comment
909 E 75TH AVE	32	ANDERSONS BONELESS BEEF	0.3	<input type="checkbox"/>	
7581 BROADWAY	44	DATA TRAC PROPERTY	0.4	<input type="checkbox"/>	
7609 CONIFER	45	WESTERN HILLS KWIK-STOP	0.5	<input type="checkbox"/>	
7609 CONIFER	45	WESTERN HILLS KWIK-STOP	0.5	<input type="checkbox"/>	
1401 DEL NORTE STREE	48	LOCKHEED MARTIN	0.2	<input checked="" type="checkbox"/>	Site closed 4/30/03; NFA required; release < 25 gallons; no soil borings and no wells installed
7397 NORTH FEDERAL B	49	COMMERCIAL BLDG	0.3	<input type="checkbox"/>	
7995 NORTH FEDERAL B	55	EXXON CO USA RAS #62556	0.4	<input type="checkbox"/>	
7900 NORTH FEDERAL B	53	AREA RENT-ALL	0.2	<input checked="" type="checkbox"/>	Tanks removed 1991. NFA letter 1997, no soil or ground water impacts present
7990 NORTH FEDERAL B	54	CIRCLE K #8519	0.3	<input type="checkbox"/>	
7995 NORTH FEDERAL B	55	EXXON CO USA RAS #62556	0.4	<input type="checkbox"/>	
8050 NORTH FEDERAL B	56	AMOCO OIL #32003	0.4	<input type="checkbox"/>	
8050 NORTH FEDERAL B	56	AMOCO OIL #32003	0.4	<input type="checkbox"/>	

Potential RECs

Segment: 2

Agency Records

Ranking: Moderate

Data Source: LEAKING UNDERGROUND STORAGE TANK

Address	Map #	Site Name	Distance (miles)	File Review?	Comment
8050 NORTH FEDERAL B	56	AMOCO OIL #32003	0.4	<input type="checkbox"/>	
8050 NORTH FEDERAL B	56	AMOCO OIL #32003	0.4	<input type="checkbox"/>	
8050 NORTH FEDERAL B	56	AMOCO OIL #32003	0.4	<input type="checkbox"/>	
8050 NORTH FEDERAL B	56	AMOCO OIL #32003	0.4	<input type="checkbox"/>	
8050 NORTH FEDERAL B	56	AMOCO OIL #32003	0.5	<input type="checkbox"/>	
7860 NORTH FEDERAL B	52	ABEYTA CARWASH	0.3	<input type="checkbox"/>	
8050 NORTH FEDERAL B	56	AMOCO OIL #32003	0.4	<input type="checkbox"/>	
7590 PECOS STREET	78	AMOCO OIL #8339	0.2	<input checked="" type="checkbox"/>	Active site; active remediation system and monitoring; ground-water depth = 9.93 to 14.45 ft; flow direction S-SE; and SW component; benzene levels = 5.74 to 3,600 ppb; CAP modification submitted 7/17/03; last monitoring report submitted 11/18/03
7161 PECOS STREET	68	GREENBRIAR CENTER	0.3	<input type="checkbox"/>	
7000 PECOS STREET	64	MODERN TIRE & AUTO	0.5	<input type="checkbox"/>	
6990 PECOS STREET	63	KARLS FARM DAIRY INC	0.5	<input type="checkbox"/>	
7500 PECOS STREET	76	BIG O TIRES	0.4	<input type="checkbox"/>	

PINYON Environmental Engineering Resources, Inc.

MODIFIED ENVIRONMENTAL SITE ASSESSMENT (MESA)

Highway US 36 ROW

March 5, 2004

Potential RECs

Segment: 2

Agency Records

Ranking: Moderate

Data Source: LEAKING UNDERGROUND STORAGE TANK

Address	Map #	Site Name	Distance (miles)	File Review?	Comment
8800 SHERIDAN BOULEV	60	WESTMINSTER POLICE	0.3	<input type="checkbox"/>	
8800 SHERIDAN BOULEV	60	WESTMINSTER POLICE	0.3	<input checked="" type="checkbox"/>	Closed site 4/8/99; NFA required; ground-water depth = 10-12 ft; flow direction inferred to E-SE; ground-water sample analysis below MCLs
8800 SHERIDAN BOULEV	60	WESTMINSTER POLICE	0.3	<input type="checkbox"/>	

Data Source: RCRA GENERATORS

Address	Map #	Site Name	Distance (miles)	File Review?	Comment
605 E 70TH AVE	10	KITCHEN SAVERS, INC	0.2	<input type="checkbox"/>	
605 E 70TH AVE	10	CONCRETE WEST INC	0.2	<input type="checkbox"/>	
605 E 70TH AVE,#2	10	KITCHEN SAVERS, INC	0.2	<input type="checkbox"/>	
750 E 71ST AVE	18	WESTERN ENGINE SUPPLY INC	0.2	<input type="checkbox"/>	
7590 PECOS ST	59	AMOCO OIL 8339 SHERRELWOOD	0.2	<input type="checkbox"/>	
7420 WASHINGTON ST	67	CHESROWN COLLISION CENTER	0.2	<input type="checkbox"/>	

PINYON Environmental Engineering Resources, Inc.

MODIFIED ENVIRONMENTAL SITE ASSESSMENT (MESA)

Highway US 36 ROW

March 5, 2004

Potential RECs

Segment: 2

Agency Records

Ranking: Moderate

Data Source: RCRA GENERATORS

Address	Map #	Site Name	Distance (miles)	File Review?	Comment
---------	-------	-----------	---------------------	--------------	---------

Data Source: STATE PROGRAMS

Address	Map #	Site Name	Distance (miles)	File Review?	Comment
665 E 70TH AVE	11	BUDGET TRANSMISSION CENTER	0.2	<input type="checkbox"/>	
1405 W 70TH AVE	14	AARONS COMMERCIAL EQUIPMENT	0.4	<input type="checkbox"/>	
401 CORTEZ STREET	46	LRS AND D TRUCKING	0.3	<input type="checkbox"/>	

Data Source: UNDERGROUND STORAGE TANKS

Address	Map #	Site Name	Distance (miles)	File Review?	Comment
1831 E 73RD AVE	29	FIORE CO	0.3	<input type="checkbox"/>	
909 E 75TH AVE	32	ANDERSON BONELESS BEEF	0.3	<input type="checkbox"/>	
7161 PECOS ST	68	GREENBRIAR CENTER	0.3	<input type="checkbox"/>	

PINYON Environmental Engineering Resources, Inc.
MODIFIED ENVIRONMENTAL SITE ASSESSMENT (MESA)
Highway US 36 ROW

March 5, 2004

Potential RECs

Segment: 2

Agency Records

Ranking: Moderate

Data Source: UNDERGROUND STORAGE TANKS

Address	Map #	Site Name	Distance (miles)	File Review?	Comment
8378 SHERIDAN BLVD	80	7-ELEVEN #27238	0.3	<input type="checkbox"/>	
8378 SHERIDAN BLVD	80	7-ELEVEN #27238	0.3	<input type="checkbox"/>	

Agency Records

Ranking: Negligible

Data Source: RCRA GENERATORS

Address	Map #	Site Name	Distance (miles)	File Review?	Comment
2800 COTTONWOOD DR	45	PLUS SERVICES, INC	0.2	<input type="checkbox"/>	

Agency Records

Ranking: Negligible

Data Source: EMERGENCY RESPONSE NOTIFICATION SY

Address	Map #	Site Name	Distance (miles)	File Review?	Comment
---------	-------	-----------	------------------	--------------	---------

PINYON Environmental Engineering Resources, Inc.
MODIFIED ENVIRONMENTAL SITE ASSESSMENT (MESA)
Highway US 36 ROW

March 5, 2004

Potential RECs

Segment: 2

Agency Records

Ranking: Negligible

Data Source: EMERGENCY RESPONSE NOTIFICATION SY

Address	Map #	Site Name	Distance (miles)	File Review?	Comment
68TH AVE,SE PROPERTY		ZEP MNUF CO/GREASE MONKEY	0.8	<input type="checkbox"/>	

Data Source: HISTORICAL LANDFILL LIST

Address	Map #	Site Name	Distance (miles)	File Review?	Comment
64TH & HURON	2	64TH & HURON, CLASS C	1	<input type="checkbox"/>	
65TH & HURON	3	65TH & HURON (OLD BFI), CLASS	0.9	<input type="checkbox"/>	
65TH & HURON, 3S/68W-	3	SIEGRIST-CLEANFILL, CLASS O	0.9	<input type="checkbox"/>	
HWY 224 & YORK, 2S/68	59	FLY ASH DISPOSAL SITE, CLASS O	0.6	<input type="checkbox"/>	

Data Source: NFRAP

Address	Map #	Site Name	Distance (miles)	File Review?	Comment
2480 W 70TH AVE	16	SUNDSTRAND AVIATION	0.8	<input type="checkbox"/>	

PINYON Environmental Engineering Resources, Inc.
 MODIFIED ENVIRONMENTAL SITE ASSESSMENT (MESA)
 Highway US 36 ROW

Potential RECs

Segment: 2

Agency Records

Ranking: Negligible

Data Source: NFRAP

Address	Map #	Site Name	Distance (miles)	File Review?	Comment
---------	-------	-----------	------------------	--------------	---------

Data Source: RCRA - TSD FACILITIES

Address	Map #	Site Name	Distance (miles)	File Review?	Comment
2480 W 70TH AVE	16	SUNDSTRAND AVIATION	0.8	<input type="checkbox"/>	

Data Source: RCRA VIOLATORS LIST

Address	Map #	Site Name	Distance (miles)	File Review?	Comment
2480 W 70TH AVE	16	SUNDSTRAND AVIATION	0.8	<input type="checkbox"/>	

City Directories

Ranking: Moderate

Address	Year	Use
200 72nd Avenue west	1957	Hermans Landscape Service

PINYON Environmental Engineering Resources, Inc.
MODIFIED ENVIRONMENTAL SITE ASSESSMENT (MESA)
Highway US 36 ROW

March 5, 2004

Potential RECs

Segment: 2

City Directories

Ranking: Moderate

Address	Year	Use
135 Alter Street	1998	Enhanced Images
135 Alter Street	1998	Aerosuds Inc
190 Alter Street	2003	Sil-Terhar Motors
135 Alter Street	2003	Enhanced Images
135 Alter Street	2003	Sill Trhr Mtrs
155 Alter Street	2003	M I Companies
155 Alter Street	2003	Mdlin Firmg Llc
155 Alter Street	2003	Pacific Mintnc
165 Alter Street	2003	Wrldwd Dryng Syst
135 Alter Street	2003	Aerosuds Inc
3290 Appleblossom Lane	1978	Lakewood Brick & Tile
3227 Appleblossom Lane	1983	Wooten & Co.
7100 Broadway	1992	E magine&Assoc
7100 Broadway	1992	Color Grain&Feed
7100 Broadway	1992	Colo Hm Medcl Sply
7100 Broadway	1992	Columbine Painting

PINYON Environmental Engineering Resources, Inc.
MODIFIED ENVIRONMENTAL SITE ASSESSMENT (MESA)
Highway US 36 ROW

March 5, 2004

Potential RECs

Segment: 2

City Directories

Ranking: Moderate

Address	Year	Use
7100 Broadway	1992	Corvus Corp of Co
7100 Broadway	1992	Cad-1
7100 Broadway	1992	Efficiency Htng&Cl
7100 Broadway	1992	Elco Industries
7100 Broadway	1992	Greenup Publictms
7100 Broadway	1992	Holder Hauer inc
7100 Broadway	1992	Burt-Burnett Inc
7100 Broadway	1992	Alfalfas Commissry
7100 Broadway	1992	The Hiebert Co
7100 Broadway	1992	Babbel Sales Inc
7100 Broadway	1992	Assured Sound
7100 Broadway	1992	Artistic Cmmrcl
7100 Broadway	1992	Amidon Co
7100 Broadway	1992	Amrcn Window Trntng
7100 Broadway	1992	Exquisite Awards
7100 Broadway	1992	Amrcn comm Tech

Potential RECs

Segment: 2

City Directories

Ranking: Moderate

Address	Year	Use
7100 Broadway	1992	KBR Enterprises
7100 Broadway	1992	Air Courier Expres
7100 Broadway	1992	Advnc Mibilecomm
7100 Broadway	1992	J J Hinkel
7100 Broadway	1992	Genesis Mktg Grp
7100 Broadway	1992	Isis Intl Inc
7100 Broadway	1992	American micro-Dia
7100 Broadway	1992	new Image Demo
7100 Broadway	1992	x-Ray Spelites
7100 Broadway	1992	Varsity Contretrs
7100 Broadway	1992	SW Concrete Sawing
7100 Broadway	1992	Sirko Assoes inc
7100 Broadway	1992	RM Lghtng&Hydrpnics
7100 Broadway	1992	Rocky Mtn Bean DLR
7100 Broadway	1992	Richland Group Inc
7100 Broadway	1992	Prodcn Equip Co

PINYON Environmental Engineering Resources, Inc.

MODIFIED ENVIRONMENTAL SITE ASSESSMENT (MESA)

Highway US 36 ROW

March 5, 2004

Potential RECs

Segment: 2

City Directories

Ranking: Moderate

Address	Year	Use
7100 Broadway	1992	Prodcn Equip Sls
7100 Broadway	1992	The Pressworks
7100 Broadway	1992	Pittman Dset Crpts
7100 Broadway	1992	Isis Intl Inc
7100 Broadway	1992	Norway-Elms Inc
7100 Broadway	1992	FRM Systems Inc
7100 Broadway	1992	Micrologue
7100 Broadway	1992	Micrologue
7100 Broadway	1992	MDS Svcs
7100 Broadway	1992	Line Resource Info
7100 Broadway	1992	Corp benefit
7100 Broadway	1992	JDF Intercommunctn
7100 Broadway	1992	Berith Actieware
7100 Broadway	1992	Forever Lvng Prdct
7100 Broadway	1992	Forever Lvng Prdct
7100 Broadway	1992	Foothls macHnry SL

Potential RECs

Segment: 2

City Directories

Ranking: Moderate

Address	Year	Use
7100 Broadway	1992	Family Showcase
7100 Broadway	1992	Pharmactel Services
7100 Broadway	1992	Curtis Prdcts Inc
7100 Broadway	1997	Ajex USA Inc
7100 Broadway	1997	Sedeco Denver
7100 Broadway	1997	Scettsdi Tool&Supl
7100 Broadway	1997	Scot Tees
7100 Broadway	1997	Air Courier Express
7100 Broadway	1997	Com Kyl
7100 Broadway	1997	Presn Sftwr Serv
7100 Broadway	1997	Focus Designs Inc
7100 Broadway	1997	Coloradoimaging
7100 Broadway	1997	College Pro Pntrs
7100 Broadway	1997	Carpets Wholesale
7100 Broadway	1997	CIBER Network Serv
7100 Broadway	1997	Continental Sngrs

PINYON Environmental Engineering Resources, Inc.
MODIFIED ENVIRONMENTAL SITE ASSESSMENT (MESA)
Highway US 36 ROW

March 5, 2004

Potential RECs

Segment: 2

City Directories

Ranking: Moderate

Address	Year	Use
7100 Broadway	1997	Burt Burnett Inc
7100 Broadway	1997	Stanley Added Value
7100 Broadway	1997	Survey Sftns Inc
7100 Broadway	1997	1st Total Syst Inc
7100 Broadway	1997	Essex&Schear
7100 Broadway	1997	Effency Htg&Cool
7100 Broadway	1997	Dynafo Syst Inc
7100 Broadway	1997	Designer Gls&Drs
7100 Broadway	1997	Desert Gams
7100 Broadway	1997	Deltec Systems
7100 Broadway	1997	Creative Bus Chcks
7100 Broadway	1997	Corvus Corp Dnvr
7100 Broadway	1997	Core Form Dnvr Inc
7100 Broadway	1997	Copy vend Inc
7100 Broadway	1997	The Continentals
7100 Broadway	1997	Continental Sngrs

PINYON Environmental Engineering Resources, Inc.
MODIFIED ENVIRONMENTAL SITE ASSESSMENT (MESA)
Highway US 36 ROW

March 5, 2004

Potential RECs

Segment: 2

City Directories

Ranking: Moderate

Address	Year	Use
7100 Broadway	1997	Stained GLS Ovrlly
7100 Broadway	1997	L&L Systems Inc
7100 Broadway	1997	C Ring System
7100 Broadway	1997	Ninwd DLR Serv Inc
7100 Broadway	1997	Moorse Systems inc
7100 Broadway	1997	Micrologue
7100 Broadway	1997	Mrtnz&Hromada Inc
7100 Broadway	1997	Norway Const
7100 Broadway	1997	Lights On Inc
7100 Broadway	1997	Omni Floors Inc
7100 Broadway	1997	JD F Intrchmmctns
7100 Broadway	1997	JV Graphics Ltd
7100 Broadway	1997	Intgrtd Cmmctns
7100 Broadway	1997	Image Industries
7100 Broadway	1997	Holder Hauer Inc
7100 Broadway	1997	The Hiebert Co

Potential RECs

Segment: 2

City Directories

Ranking: Moderate

Address	Year	Use
7100 Broadway	1997	Martinez Excavtg
7100 Broadway	1997	The Pressworks
7100 Broadway	1997	Fthls Machy Sis
7100 Broadway	1997	RSI Elctmcs Inc
7100 Broadway	1997	X Ray Specialties
7100 Broadway	1997	Rocky Mtn Mreht
7100 Broadway	1997	Yokogawa Corp
7100 Broadway	1997	NW Controls
7100 Broadway	1997	Prism Intgrtd mgmt
7100 Broadway	1997	Sssns ensing Ctr
7100 Broadway	1997	Peter Jacob Co Inc
7100 Broadway	1997	Peak Electric Corp
7100 Broadway	1997	Peak Electrip Corp
7100 Broadway	1997	Parts R Parts Plus
7100 Broadway	1997	Praklane
7100 Broadway	1997	One Comm

Potential RECs

Segment: 2

City Directories

Ranking: Moderate

Address	Year	Use
7100 Broadway	1997	Rocky Mtn Hydrpncs
7100 Broadway	2002	Intrntnl Crm Inc
7100 Broadway	2002	J Tripp Inc
7100 Broadway	2002	Minimotorsport
7100 Broadway	2002	Desert Gams
7100 Broadway	2002	Mntrng Reoccurring
7100 Broadway	2002	Nor Colo Utilities
7100 Broadway	2002	JC Graphics
7100 Broadway	2002	Hydrastar
7100 Broadway	2002	GE Fbrtch Medical
7100 Broadway	2002	Photo CHM Serv Inc
7100 Broadway	2002	Dgitch Computers
7100 Broadway	2002	Brother Emb Syst
7100 Broadway	2002	Deltec Systems
7100 Broadway	2002	Continental Sngrs
7100 Broadway	2002	Chynn Mtn Electr

PINYON Environmental Engineering Resources, Inc.

MODIFIED ENVIRONMENTAL SITE ASSESSMENT (MESA)

Highway US 36 ROW

March 5, 2004

Potential RECs

Segment: 2

City Directories

Ranking: Moderate

Address	Year	Use
7100 Broadway	2002	Cntnml fire& Safety
7100 Broadway	2002	Carpets Wholesale
7100 Broadway	2002	Assoc Sports Serv
7100 Broadway	2002	A 1 Lighting Inc
7100 Broadway	2002	Fbrtch Medcl Inc
7100 Broadway	2002	Admiral Fright Syst
7100 Broadway	2002	PRP Plus
7100 Broadway	2002	Venture One Co
7100 Broadway	2002	Trmprtr Atmtm Sfty
7100 Broadway	2002	TASC Sales
7100 Broadway	2002	Sssns ensing Ctr
7100 Broadway	2002	RSI Elctmcs Inc
7100 Broadway	2002	Rocky Mtn Mrchnt
20 Bronco	1957	Westward Homes Inc
830 Bronco	1987	CFC Contractors
1040 Bronco	1987	Clean Sweep

PINYON Environmental Engineering Resources, Inc.
MODIFIED ENVIRONMENTAL SITE ASSESSMENT (MESA)
Highway US 36 ROW

March 5, 2004

Potential RECs

Segment: 2

City Directories

Ranking: Moderate

Address	Year	Use
830 Bronco	1987	Reky Mtn Seal&Strp
580 Bronco	2002	Million Dllr Kid
1411 Cortez Street	1977	US Postal Serv
1451 Cortez Street	1982	Dianis Printing
1411 Cortez Street	1982	N Pecos Post Ofc
1411 Cortez Street	1982	US Pstl North Pecos
1451 Cortez Street	1982	Instant Ink Ctr
1451 Cortez Street	1982	Instant Printing
1411 Cortez Street	1987	US Postal Serv
1411 Cortez Street	1987	N Pecos Post Ofc
1411 Cortez Street	1987	US Post Office
1411 Cortez Street	1992	N Pecos Post Ofc
1411 Cortez Street	1992	US Post Office
1411 Cortez Street	1992	US N Pecos PO
1451 Cortez Street	1992	Ames Tpng TI Syst
1451 Cortez Street	1992	Tri-Tel Comm

PINYON Environmental Engineering Resources, Inc.
MODIFIED ENVIRONMENTAL SITE ASSESSMENT (MESA)
Highway US 36 ROW

March 5, 2004

Potential RECs

Segment: 2

City Directories

Ranking: Moderate

Address	Year	Use
1411 Cortez Street	1997	N Pecos Post Ofc
1411 Cortez Street	1997	US Government
1451 Cortez Street	1997	Ames Tpng TI Syst
1451 Cortez Street	2002	Brewskis Pub&Grl
1451 Cortez Street	2002	Ames Tpng TI Syst
1345 Cortez Street	2002	Down Undr Cpt Clng
2831 Cottonwood Drive	1978	R D Graphics
2861 Cottonwood Drive	1978	St Peter Excavating
7398 Dakin	1987	MLS Excavating
7380 Dakin	2002	Jumps Concrete
1401 Del Norte Street	1983	Midwest Mech Sys
1401 Del Norte Street	1983	The Austin Co
1501 Del Norte Street	1988	Sea Gallery
1501 Del Norte Street	1998	School Dst 50 Fed
1401 Del Norte Street	1998	Lekhd Info Techlgy
1520 Del Norte Street	2003	High Performance

Potential RECs

Segment: 2

City Directories

Ranking: Moderate

Address	Year	Use
1501 Del Norte Street	2003	School Dst 50 Fed
1401 Del Norte Street	2003	Lekhd Info Techlgy
7163 Elati	1988	Page Missing from Directory
7103 Elati	1988	Page Missing from Directory
7113 Elati	1988	Page Missing from Directory
7123 Elati	1988	Page Missing from Directory
7133 Elati	1988	Page Missing from Directory
7153 Elati	1988	Page Missing from Directory
7163 Elati	1988	Page Missing from Directory
7143 Elati	1988	Page Missing from Directory
7163 Elati	1993	Full House Cpt Svc
7163 Elati	1998	Full House Cpt Svc
7100 Galapago	1993	Precise Mech Srvs
7991 Hooker Street	1973	CD McPherson Inc
7960 Hooker Street	1973	Green Thumb Lndscp
7821a Hooker Street	1973	Hilton Refrig & Appliance

PINYON Environmental Engineering Resources, Inc.
MODIFIED ENVIRONMENTAL SITE ASSESSMENT (MESA)
Highway US 36 ROW

March 5, 2004

Potential RECs

Segment: 2

City Directories

Ranking: Moderate

Address	Year	Use
7860a Hooker Street	1983	C L Heere & G Heere
7860a Hooker Street	1998	Aquarius Research
7215 Inca	1973	H&R Masonry
7840 Irving Street	1964	Colo Thermo Rit Co
7940 Irving Street	1964	Keith Coates Trks
7940 Irving Street	1968	Keith Coates Trks
7851 Irving Street	1973	R&J Forming Co.
7760 Julian Street	1964	Stongate Bav Chna
7760 Julian Street	1968	Stongate Bav Chna
7820 King Street	1968	R Bohle Mach Tools
8000 King Street	1978	Als Carpet Service
8000 King Street	1983	Als Carpet Service
8000 King Street	1988	Als Carpet Service
8000 King Street	1993	Als Carpet Service
7830 Knox Court	1968	Best Way Carpet Inc.
7820 Knox Court	1968	Improvod Risk Mutls

PINYON Environmental Engineering Resources, Inc.

MODIFIED ENVIRONMENTAL SITE ASSESSMENT (MESA)

Highway US 36 ROW

March 5, 2004

Potential RECs

Segment: 2

City Directories

Ranking: Moderate

Address	Year	Use
7820 Knox Court	1973	Improv'd Risk Mutls
7850 Knox Court	1973	E Hoffman Fir Serv
7850 Knox Court	1978	E Hoffman Fir Serv
7850 Knox Court	1983	E Hoffman Fir Serv
8171 La Place Court	1968	R&R Trash Removal
7740 Lowell	1964	Superior Matchbook
7891 Maria Street	1993	Emison Engineering
7891 Maria Street	1998	Emison Engineering
7205 Mariposa	1988	Eclipse Jantrl Inc
7205 Mariposa	1993	Eclipse Jantrl Inc
7205 Mariposa	1998	Eclipse Jantrl Inc
7205 Mariposa	2003	Eclipse Jantrl Inc
7831 Meade Street	1964	Blair Dry Wall
7831 Meade Street	1968	Blair Dry Wall
7437 North Federal Boulevard	1963	Uhaul Dealers
7437a North Federal Boulevard	1963	Westminster Chev

PINYON Environmental Engineering Resources, Inc.

MODIFIED ENVIRONMENTAL SITE ASSESSMENT (MESA)

Highway US 36 ROW

March 5, 2004

Potential RECs

Segment: 2

City Directories

Ranking: Moderate

Address	Year	Use
7437a North Federal Boulevard	1968-69	Westminster Chev
7437 North Federal Boulevard	1968-69	Uhaul Dealers
7437 North Federal Boulevard	1973	Uhaul Dealers
7437a North Federal Boulevard	1973	Westminster Chev
7415b North Federal Boulevard	2003	Ryder Truck Rental
7891 Osceola Street	1964	AM Meteorite Lab
7891 Osceola Street	1968	AM Meteorite Lab
7891 Osceola Street	1973	AM Meteorite Lab
7891 Osceola Street	1978	AM Meteorite Lab
7891 Osceola Street	1983	AM Meteorite Lab
7891 Osceola Street	1988	AM Meteorite Lab
7891 Osceola Street	1993	American Mtrt Lab
7891 Osceola Street	1993	American Mtrt Lab
7891 Osceola Street	1998	American Mtrt Lab
7891 Osceola Street	1998	American Mtrt Lab
7891 Osceola Street	2003	American Mtrt Lab

Potential RECs

Segment: 2

City Directories

Ranking: Moderate

Address	Year	Use
7230 Pecos Street	1964	Lucky Point Drv
7211 Pecos Street	1964	Lorrys Enco Serv
7420 Pecos Street	1964	Turnpike Chrvn Sta
7210 Pecos Street	1968	Johns Sinclair
7420 Pecos Street	1968	Turnpike Chrvn Sta
7211 Pecos Street	1968	Lorrys Enco Serv
7210 Pecos Street	1973	Johns Sinclair
7211 Pecos Street	1973	Exxon Service Stat
7420 Pecos Street	1973	Turnpike Chrvn Sta
7440 Pecos Street	1973	Spartan Family
7490 Pecos Street	1973	Working Mans Friend
7500 Pecos Street	1973	A&A Mobil Tire Ctr
7420 Pecos Street	1978	Turnpike Chrvn Sta
7210 Pecos Street	1978	Pasco Sinclair
7490 Pecos Street	1978	Working Mans Friend
7440 Pecos Street	1978	Rug Doctor Rentals

Potential RECs

Segment: 2

City Directories

Ranking: Moderate

Address	Year	Use
7500 Pecos Street	1983	United Auto Sc&Tre
7420 Pecos Street	1983	Turnpike Chrvn Sta
7440 Pecos Street	1983	Rug Doctor Rentals
7490 Pecos Street	1983	Working Mans Friend
7500 Pecos Street	1988	United Auto Sc&Tre
7500 Pecos Street	1993	Big O Tr Strs Dnvr
7500 Pecos Street	1998	Big O Tr Strs Dnvr
7285 Pecos Street	1998	Total Petro Inc
7500 Pecos Street	2003	Big O Tr Strs Dnvr
7285 Pecos Street	2003	Total Petro Inc
7490 Pecos Street	2003	Dmuluye Entrprss
8391 Quigley St	1988	Turbo Twin
8033 Raleigh Street	1964	Clear Crk Valley medical
8033 Raleigh Street	1968	Clear Crk Valley medical
8033 Raleigh Street	1973	Clear Crk Valley medical
8033 Raleigh Street	1978	Clear Crk Valley medical

PINYON Environmental Engineering Resources, Inc.
MODIFIED ENVIRONMENTAL SITE ASSESSMENT (MESA)
Highway US 36 ROW

March 5, 2004

Potential RECs

Segment: 2

City Directories

Ranking: Moderate

Address	Year	Use
8032 Raleigh Street	1978	Dr's offices
8025 Raleigh Street	1988	Group II
8120 Raleigh Street	1988	Betterway Pest control
8120 Raleigh Street	1993	Betterway Pest control
8025 Raleigh Street	1993	Group II
8128 Raleigh Street	1993	Newfound Sound
8025 Raleigh Street	1998	Group II
8025 Raleigh Street	2003	Group II
8067 Raleigh Street	2003	Neils Tile Svc
2241 Samuel Drive	1978	B&K Supply
2241 Samuel Drive	1983	B&K Supply
8601 Sheridan Boulevard	1978	LaBelles
8601 Sheridan Boulevard	1983	LaBelles
8741 Sheridan Boulevard	1983	ServiceMASTER Westminster
8747 Sheridan Boulevard	1983	Don Felson Inc.
8725 Sheridan Boulevard	1988	Heath Zenith Computers

Potential RECs

Segment: 2

City Directories

Ranking: Moderate

Address	Year	Use
8741 Sheridan Boulevard	1988	ServiceMASTER Westminster
8769 Sheridan Boulevard	1988	Continental Cleaners
8743 Sheridan Boulevard	1993	CM Electronics
8685 Sheridan Boulevard	1993	Heath Zenith Computer
8731 Sheridan Boulevard	1993	Square 1 Comp Syst
8769 Sheridan Boulevard	1993	Continental Cleaners
8747 Sheridan Boulevard	1993	Speedy Printing
8800 Sheridan Boulevard	1998	Goodyear Tire Center
8800 Sheridan Boulevard	1998	Rngvw Tire & Auto Svc
8759 Sheridan Boulevard	1998	Continental Cleaners
8749 Sheridan Boulevard	1998	Frnt Rnge Fountains
8743 Sheridan Boulevard	1998	CM Electronics
8767 Sheridan Boulevard	2003	Signal Graphics
8759 Sheridan Boulevard	2003	Continental Cleaners
2586 Skyline Drive	1978	Columbine Heating and Air
8108 Turnpike Drive	1973	KL Rutt Drilling

Potential RECs

Segment: 2

City Directories

Ranking: Moderate

Address	Year	Use
8108 Turnpike Drive	1978	KL Rutt Drilling
8420 Turnpike Drive	1983	Garnett Landscaping
8108 Turnpike Drive	1983	KL Rutt Drilling
8787 Turnpike Drive	1988	Codex
8104 Turnpike Drive	1988	R & M Resources
8420 Turnpike Drive	1988	Garnett Landscaping
8787 Turnpike Drive	1988	Hydro Gygenics
8787 Turnpike Drive	1988	Internatl Payphone
8420 Turnpike Drive	1993	Garnett Landscaping
8787 Turnpike Drive	1993	Accdn & Dign Clnc
8787 Turnpike Drive	1993	Codex
8787 Turnpike Drive	1993	Myhra Ron DC
8471 Turnpike Drive	1998	Turnpike LLC
8471 Turnpike Drive	1998	Colo Inst Enfemnt
8260 Turnpike Drive	1998	Htrfld F. Rev Prsng
3950 Turnpike Drive	1998	Amen Ind Mchn

PINYON Environmental Engineering Resources, Inc.
MODIFIED ENVIRONMENTAL SITE ASSESSMENT (MESA)
Highway US 36 ROW

March 5, 2004

Potential RECs

Segment: 2

City Directories

Ranking: Moderate

Address	Year	Use
8787 Turnpike Drive	1998	Accdnt & Diagnostic
8461 Turnpike Drive	2003	Wagner MD
8787 Turnpike Drive	2003	Accdnt & Diagnostic
8787 Turnpike Drive	2003	Myhra Ron DC
8787 Turnpike Drive	2003	Energx LLc
8787 Turnpike Drive	2003	Anthony Hthr Nctmb
8461 Turnpike Drive	2003	Redosh D MD
8461 Turnpike Drive	2003	Gllnghm & Associates
8471 Turnpike Drive	2003	Wand Sherri MSW
8461 Turnpike Drive	2003	NW Neurology PC
8601 Turnpike Drive	2003	E K Wllms Co
8461 Turnpike Drive	2003	Rocky FlatsCln
8461 Turnpike Drive	2003	Strauss S G MD
8461 Turnpike Drive	2003	Swca Inc
8471 Turnpike Drive	2003	Knowledge Inc
8501 Turnpike Drive	2003	TTI

PINYON Environmental Engineering Resources, Inc.
MODIFIED ENVIRONMENTAL SITE ASSESSMENT (MESA)
Highway US 36 ROW

March 5, 2004

Potential RECs

Segment: 2

City Directories

Ranking: Moderate

Address	Year	Use
8461 Turnpike Drive	2003	Kirmeier Lab
1860 West 74th Way	1968	Eichler Studio
1640 West 74th Way	1978	Better Blown Insul
1620 West 74th Way	1988	Instant Printing
1620 West 74th Way	1988	Dianis Printing
1620 West 74th Way	1988	Instant Ink Cntrs
1620 West 74th Way	1993	Dianis Printing
1620 West 74th Way	1993	Instant Printing
1620 West 74th Way	1993	Instant Ink Cntrs
1620 West 74th Way	1998	Instant Ink Cntrs
1620 West 74th Way	1998	Conquest Press
1620 West 74th Way	1998	Instant Printing
210 West 72nd Avenue	1964	Herman&Son Landsep
200 West 72nd Avenue	1964	H Broncucio LNDSPG
200 West 72nd Avenue	1968	H Broncucio LNDSPG
210 West 72nd Avenue	1968	Herman&Son Landsep

PINYON Environmental Engineering Resources, Inc.
MODIFIED ENVIRONMENTAL SITE ASSESSMENT (MESA)
Highway US 36 ROW

March 5, 2004

Potential RECs

Segment: 2

City Directories

Ranking: Moderate

Address	Year	Use
210 West 72nd Avenue	1973	Herman&Son Landsep
210 West 72nd Avenue	1978	Herman&Son Landsep
980 West 72nd Avenue	1978	Garcia Carpet Clnr
210 West 72nd Avenue	1983	Herman&Son Landsep
980 West 72nd Avenue	1983	J Garcia STM Crpt
8661 Wagner Drive	1983	Country Boy Mobile Tire
7190 Washington St	1964	Tommy's Creamery
7190 Washington St	1967	Tommys Creamery
7180 Washington St	1967	Saccomanos Villa
7190 Washington St	1972	Dr Robt A Lawrence
7190 Washington St	1972	Tommys Used Car
7190 Washington St	1972	Leadbetter LG Anml
7190 Washington St	1972	North Dnvr Animl
7190 Washington St	1977	Tommys Used Car
7190 Washington St	1977	Nrth Vly Electric
7178 Washington St	1982	Colo Gold Car&Trek

PINYON Environmental Engineering Resources, Inc.
MODIFIED ENVIRONMENTAL SITE ASSESSMENT (MESA)
Highway US 36 ROW

March 5, 2004

Potential RECs

Segment: 2

City Directories

Ranking: Moderate

Address	Year	Use
7182 Washington St	1982	ADWEC Annex
7184 Washington St	1982	Wiltex Ind Cing
7190 Washington St	1982	Tommys Used Car
7190 Washington St	1982	M Martinez Electrc
7182 Washington St	1982	ADPLA Annex
7170 Washington St	1987	Total Vending
7188 Washington St	1987	AIC Inc
7150 Washington St	1987	Clean Wright-Crpt
7154 Washington St	1987	Volume Production
7156 Washington St	1987	Foe NW Aerie
7160 Washington St	1987	J&L Machine
7162 Washington St	1987	Joseph Construction
7164 Washington St	1987	Denver Shoji
7168 Washington St	1987	Fmt Rg Carpt Chng
7168 Washington St	1987	Rug Doctor
7196 Washington St	1987	Western St Roofing

Potential RECs

Segment: 2

City Directories

Ranking: Moderate

Address	Year	Use
7182 Washington St	1987	B&W Frmr Mfg
7188 Washington St	1987	Natl Rfng&Bg Mtrl
7190 Washington St	1987	Tommys Used Car
7192 Washington St	1987	Prfssnl Clng Ntwrk
7192 Washington St	1987	Duckett Crpt Clnrs
7192 Washington St	1987	Steamway of Denver
7194 Washington St	1987	Raymies Coner Sply
7180 Washington St	1987	Nutorama Inc
7196 Washington St	1987	Natl Room Chstret
7174 Washington St	1992	Friendly Nut Co
7172 Washington St	1992	Cardenas Cap Comp
7170 Washington St	1992	Total Vending
7166 Washington St	1992	J&L Machine
7164 Washington St	1992	Doors By Kato
7164 Washington St	1992	Custom Welding Dnvr
7174 Washington St	1992	N Denver Anmi elcn

Potential RECs

Segment: 2

City Directories

Ranking: Moderate

Address	Year	Use
7160 Washington St	1992	B&W Furn Mfg Inc
7184 Washington St	1992	Sunset Auto Brkrs
7150 Washington St	1992	Clean Wright-Crpt
7154 Washington St	1992	Elaines Ceramics
7162 Washington St	1992	Mntn Equipment Rnt
7174 Washington St	1992	Nutorama Inc
7174 Washington St	1992	Dr M P Scott
7174 Washington St	1992	Dr Lori A Scott
7182 Washington St	1992	Sunset Auto Brkrs
7156 Washington St	1992	4x4 Headquarters
7188 Washington St	1992	Zitzner Const Corp
7192 Washington St	1992	Prfssnl Clng Ntwrk
7192 Washington St	1992	Color on Wheels
7192 Washington St	1992	Duckett Crpt Clnrs
7192 Washington St	1992	Steamway of Denver
7192 Washington St	1992	Professional Clng Ntwk

Potential RECs

Segment: 2

City Directories

Ranking: Moderate

Address	Year	Use
7194 Washington St	1992	Mjr Automtv Mchn
7196 Washington St	1992	Vexor Corp
7178 Washington St	1992	Import Engines W
7192 Washington St	1997	Prfssnl Clng Ntwrk
7170 Washington St	1997	Aloha Secl Serv
7295 Washington St	1997	Boyer Coffee Co
7194 Washington St	1997	Zoomers
7154 Washington St	1997	Harmony Ceramics
7156 Washington St	1997	T Michael Institn
7160 Washington St	1997	B&W Furn Mfg Inc
7162 Washington St	1997	Newland Entrprss
7166 Washington St	1997	Altech Presn Inc
7170 Washington St	1997	Bt Communications
7172 Washington St	1997	Mstrpc Rsrtrtn
7182 Washington St	1997	Sunset Auto Brkrs
7192 Washington St	1997	Color on Wheels

PINYON Environmental Engineering Resources, Inc.
MODIFIED ENVIRONMENTAL SITE ASSESSMENT (MESA)
Highway US 36 ROW

March 5, 2004

Potential RECs

Segment: 2

City Directories

Ranking: Moderate

Address	Year	Use
7164 Washington St	1997	Mntn Eqp Rnt Co
7184 Washington St	1997	Sunset Auto Brkrs
7174 Washington St	1997	N Denver Anmi clen
7180 Washington St	1997	Vexor Corp
7178 Washington St	1997	D&D Auto Repair
7174 Washington St	1997	Scott m P DVM
7174 Washington St	1997	Nutorama Inc
7188 Washington St	1997	Zitzner Const Corp
7172 Washington St	2002	Mstrpc Rsrtrn
7160 Washington St	2002	B&W Furn Mfg Inc
7156 Washington St	2002	Keep KI Auto&Rdtr
7160 Washington St	2002	DBA flyg Dtrchmn
7160 Washington St	2002	Flying Dutchmen
7160 Washington St	2002	J&L Machine
7168 Washington St	2002	Prfrtd Htng&Air
7174 Washington St	2002	Nutorama Inc

PINYON Environmental Engineering Resources, Inc.
MODIFIED ENVIRONMENTAL SITE ASSESSMENT (MESA)
Highway US 36 ROW

March 5, 2004

Potential RECs

Segment: 2

City Directories

Ranking: Moderate

Address	Year	Use
7180 Washington St	2002	Vexor Corp
7180 Washington St	2002	Vexor Cstm Woodwkg
7182 Washington St	2002	Sunset Auto Brkrs
7192 Washington St	2002	Color on Wheels
7194 Washington St	2002	Mesa Trade Bindery
7295 Washington St	2002	Boyer Coffee Co
7154 Washington St	2002	One Source Mfg
7174 Washington St	2002	H&B Firearms Ilc
980 West 72nd	1992	sd
4200 West 82nd Avenue	1983	Jesses Carpet Service
4200 West 82nd Avenue	1988	Jesses Carpet Service
4200 West 82nd Avenue	1993	Jesses Carpet Service
4200 West 82nd Avenue	1998	Jesses Carpet Service
4200 West 82nd Avenue	2003	Jesses Carpet Service
5052 West 92nd Avenue	1988	Rainbow Cleaners
5052 West 92nd Avenue	1993	Rainbow Cleaners

PINYON Environmental Engineering Resources, Inc.
MODIFIED ENVIRONMENTAL SITE ASSESSMENT (MESA)
Highway US 36 ROW

March 5, 2004

Potential RECs

Segment: 2

City Directories

Ranking: Moderate

Address	Year	Use
5068 West 92nd Avenue	1993	Dental office
5044 West 92nd Avenue	1998	sports medicine
5044 West 92nd Avenue	1998	planned parenthood
5052 West 92nd Avenue	1998	Rainbow Cleaners
5068 West 92nd Avenue	1998	Dental office
5731 West 92nd Avenue	1998	elctrnics btq dist
5078 West 92nd Avenue	1998	amicis out & dlrvy
5731 West 92nd Avenue	2003	Appliance removal & metal
5052 West 92nd Avenue	2003	Rainbow Cleaners
5068 West 92nd Avenue	2003	Dental office
8554 Wiley Circle	1978	Abash Exterminating
8584 Wiley Circle	1993	metro express
8584 Wiley Circle	1998	metro express
8584 Wiley Circle	2003	metro express
1341 Worley Drive	1973	Lowells TV Service
1341 Worley Drive	1978	Lowells TV Service

Potential RECs

Segment: 2

City Directories

Ranking: Moderate

Address	Year	Use
1341 Worley Drive	1983	Lowells TV Service
1341 Worley Drive	1988	Lowells TV Service
1341 Worley Drive	1993	Lowells TV Service
1341 Worley Drive	1998	Lowells TV Service
8890 Xavier Street	2003	B&B Balancing
7395 Zuni	1964	Wstmstr DST 50 S

Site Visits

Ranking: Moderate

Address	SiteName	Potential Chemical Use	Potential Petroleum Use	Comments
1701 West 72nd Avenue	Pima Medical Center	<input checked="" type="checkbox"/>	<input type="checkbox"/>	Good
E 73rd Ave	John Elway Cheverlet	<input checked="" type="checkbox"/>	<input checked="" type="checkbox"/>	Excellent
E 73rd Ave	Mountain States Toyota	<input checked="" type="checkbox"/>	<input checked="" type="checkbox"/>	Excellent
8364 West 84th Avenue	Car Wash/Vacuum	<input checked="" type="checkbox"/>	<input type="checkbox"/>	Good
8376 West 84th Avenue	7-Eleven	<input type="checkbox"/>	<input checked="" type="checkbox"/>	Good

Potential RECs

Segment: 2

Site Visits

Ranking: Moderate

Address	SiteName	Potential Chemical Use	Potential Petroleum Use	Comments
1032 South 8th Throughway	Coal Creeks Medical Campus	<input checked="" type="checkbox"/>	<input type="checkbox"/>	1032-1068 (street #), excellent
2255 South 8th Throughway	Cemntennial Peaks Hospital	<input checked="" type="checkbox"/>	<input type="checkbox"/>	Excellent
190 Alter Street	Sil Terhar	<input checked="" type="checkbox"/>	<input checked="" type="checkbox"/>	Good-garage facility
125 Alter Street	Lincol-Mercury	<input checked="" type="checkbox"/>	<input checked="" type="checkbox"/>	Good
130 Alter Street	Sil Terhar Ford	<input type="checkbox"/>	<input type="checkbox"/>	Good-used car sales
135 Alter Street	Aerosuds Accessories	<input checked="" type="checkbox"/>	<input checked="" type="checkbox"/>	Repair Garage, good
7100 Broadway	New West Paving	<input checked="" type="checkbox"/>	<input type="checkbox"/>	Excellent
7100 Broadway	Integrity Auto Specialists	<input checked="" type="checkbox"/>	<input type="checkbox"/>	Excellent
7100 Broadway	Peak Petroleum Testing Services	<input type="checkbox"/>	<input checked="" type="checkbox"/>	Excellent
7100 Broadway	College Pro Painters	<input checked="" type="checkbox"/>	<input type="checkbox"/>	Excellent
7100 Broadway	Kokopelli Printing	<input checked="" type="checkbox"/>	<input type="checkbox"/>	Excellent
7100 Broadway	Mile High Motorcycle Company	<input checked="" type="checkbox"/>	<input type="checkbox"/>	Excellent
Broadway	Al Way Oil (Gas Station)	<input type="checkbox"/>	<input checked="" type="checkbox"/>	Okay
1411 Cortez Street	US Post Office	<input type="checkbox"/>	<input type="checkbox"/>	Good
1451 Cortez Street	Ames-Tool Supply Service	<input type="checkbox"/>	<input type="checkbox"/>	Good
Del Norte Street	Car Wash	<input checked="" type="checkbox"/>	<input type="checkbox"/>	Across from colorado united -co, okay

Potential RECs

Segment: 2

Site Visits

Ranking: Moderate

Address	SiteName	Potential Chemical Use	Potential Petroleum Use	Comments
1701 Del Norte Street	Lockhead Martin	<input checked="" type="checkbox"/>	<input type="checkbox"/>	Excellent
7840 Federal	Tire and Wheel Alignment	<input checked="" type="checkbox"/>	<input checked="" type="checkbox"/>	
7840 North Federal Boulevard	Lucky Tire and Wheel Alignment	<input checked="" type="checkbox"/>	<input checked="" type="checkbox"/>	Fair to Good, Former Gas Station
7850 North Federal Boulevard	All Pro Auto Parts	<input checked="" type="checkbox"/>	<input type="checkbox"/>	Good
7500 Pecos Street	Big O Tires	<input checked="" type="checkbox"/>	<input type="checkbox"/>	Good
7211 Pecos Street	7-Eleven	<input type="checkbox"/>	<input checked="" type="checkbox"/>	Excellent
7490 Pecos Street	The Workin Mans Friend	<input type="checkbox"/>	<input checked="" type="checkbox"/>	Okay
7285 Pecos Street	Corner Store	<input type="checkbox"/>	<input checked="" type="checkbox"/>	Excellent
Sheridan Boulevard	Perkins Family Restaurant	<input type="checkbox"/>	<input type="checkbox"/>	Excellent
8769 Sheridan Boulevard	Cleaners	<input checked="" type="checkbox"/>	<input type="checkbox"/>	Good
8767 Sheridan Boulevard	Signal Graphics Printing	<input checked="" type="checkbox"/>	<input type="checkbox"/>	Good
8601 Turnpike Drive	Westminister Medical Center	<input checked="" type="checkbox"/>	<input type="checkbox"/>	Excellent
8461 Turnpike Drive	Kirmeir Laboratory Inc	<input checked="" type="checkbox"/>	<input type="checkbox"/>	Excellent
8471 Turnpike Drive	Lighttoiler	<input type="checkbox"/>	<input type="checkbox"/>	Excellent
8471 Turnpike Drive	Mobile Tool International Inc	<input type="checkbox"/>	<input type="checkbox"/>	Excellent

Potential RECs

Segment: 3

Agency Records

Ranking: High

Data Source: LEAKING UNDERGROUND STORAGE TANK

Address	Map #	Site Name	Distance (miles)	File Review?	Comment
6051 W 95TH AVE	11	TREND HOMES OF COLORADO INC	0	<input type="checkbox"/>	
6051 W 95TH AVE	11	TREND HOMES OF COLORADO INC	0	<input type="checkbox"/>	
6051 W 95TH AVE	11	TREND HOMES OF COLORADO INC	0	<input checked="" type="checkbox"/>	Closed site 11/9/94; NFA required; no ground water encountered; impacted soils removed from site
6051 W 95TH AVE	11	TREND HOMES OF COLORADO INC	0	<input checked="" type="checkbox"/>	1994 - NFA letter. Contaminated soil excavated from tank pit area.

Data Source: UNDERGROUND STORAGE TANKS

Address	Map #	Site Name	Distance (miles)	File Review?	Comment
9175 HARLAN ST	28	REXOCO #32	0.1	<input type="checkbox"/>	
9175 HARLAN ST	28	WESTMINSTER CONOCO #06315	0.1	<input type="checkbox"/>	

PINYON Environmental Engineering Resources, Inc.

MODIFIED ENVIRONMENTAL SITE ASSESSMENT (MESA)

Highway US 36 ROW

March 5, 2004

Potential RECs

Segment: 3

City Directories

Ranking: Moderate

Address	Year	Use
9111 Benton St	1998	Gormley & Co
9111 Benton St	2003	Bench DDS
9440 Harlan Court	1988	Wrights Dertv Msmr
9440 Harlan Court	1993	Wrights Dertv Msmr
9440 Harlan Court	1998	Wrights Dertv Msmr
10625 Reed	1973	R&A Greenhs Constr
10625 Reed	1973	Raymond H Petty
10625 Reed	1978	R&A Greenhs Constr
10625 Reed	1978	Raymond H Petty
10625 Reed	1988	R&A Grnbs Const
10625 Reed	1993	R&A Grnbs Const
10625 Reed	1998	R&A Grnbs Const
10625 Reed	2003	R&A Grnbs Const
5521 West 103rd Avenue	1978	Rug Doctor of Colo
7575 West 103rd Avenue	1998	O Connor Const
7577 West 103rd Avenue	2003	Myogen Inc

Potential RECs

Segment: 3

City Directories

Ranking: Moderate

Address	Year	Use
7577 West 103rd Avenue	2003	All Amer Smendetr
7577 West 103rd Avenue	2003	Mc Technology
7575 West 103rd Avenue	2003	Demofirstcom
7575 West 103rd Avenue	2003	Paltec
7577 West 103rd Avenue	2003	All Amer Sm Cndctr
6845 West 103rd Avenue	2003	Sprnglii STS Mrrtt
7025 West 116th Avenue	1993	Precision Indstrs Inc
7005 West 116th Avenue	1998	Alpha Mold W Inc.
7025 West 116th Avenue	1998	Precision Indstrs Inc
7202 West 116th Avenue	1998	landscaping and auto
7233 West 116th Avenue	1998	Colo Envelope
7005 West 116th Avenue	2003	Alpha Mold W Inc.
7210 West 116th Avenue	2003	Front Range Garage Door
7202 West 116th Avenue	2003	landscaping and auto
7025 West 116th Avenue	2003	Precision Indstrs Inc
7807 West 111th Avenue	1983	Atlas Plumbing & Heating

Potential RECs

Segment: 3

City Directories

Ranking: Moderate

Address	Year	Use
7807 West 111th Avenue	1993	Atlas Plumbing & Heating
7657 West 111th Avenue	1998	D&E Construction
7807 West 111th Avenue	1998	Atlas Plumbing & Heating
7657 West 111th Avenue	2003	D&E Construction

Site Visits

Ranking: Moderate

Address	SiteName	Potential Chemical Use	Potential Petroleum Use	Comments
7007 West 104th Avenue	BP Gas Station	<input checked="" type="checkbox"/>	<input checked="" type="checkbox"/>	Excellent, Attached Car wash
737 29th Street	Corbert Summers, DDS	<input type="checkbox"/>	<input type="checkbox"/>	Excellent
Reed Street		<input type="checkbox"/>	<input type="checkbox"/>	No buildings
1 Tape Drive/Storage Tech Drive	Storage Storage Technology	<input checked="" type="checkbox"/>	<input checked="" type="checkbox"/>	Good-all storage tech buildings

Potential RECs

Segment: 4

Agency Records

Ranking: High

Data Source: RCRA GENERATORS

Address	Map #	Site Name	Distance (miles)	File Review?	Comment
3401 INDUSTRIAL LANE	23	INTEC	0	<input checked="" type="checkbox"/>	RCRA Generator 4/21/88 10/20/99 - Inspection, no violations 3/29/01 - change status to CESQG
2360 INDUSTRIAL LANE	20	TELEVISION TECHNOLOGY CORP	0.1	<input checked="" type="checkbox"/>	RCRA Generator 1/31/86 - inspection - complaint of overflow from evaporator tank
3400 INDUSTRIAL LANE	22	STORAGE TECHNOLOGY CORPORATION	0	<input checked="" type="checkbox"/>	RCRA Generator starting in 1980. TSD notification - 11/7/80
3401 INDUSTRIAL LANE	23	PHOENIX ANALYTICAL LABS INC	0	<input checked="" type="checkbox"/>	RCRA Generator - 2/18/91 Rocky Mountain Instrument Co., listed at same address SQG - 4/26/89
3400 INDUSTRIAL LANE	22	CENTER LINE MACHINE CO	0	<input checked="" type="checkbox"/>	RCRA Generator - 1/17/90 10/21/93 - still in business, not a generator
3400 INDUSTRIAL LANE	22	AERO PROPELLER & ACCESSORIES, INC.	0	<input checked="" type="checkbox"/>	RCRA Generator - 3/23/87 - notification 8/8/00 - CESQG
3401 INDUSTRIAL LANE	23	ROCKY MOUNTAIN INSTRUMENT CO	0	<input type="checkbox"/>	

PINYON Environmental Engineering Resources, Inc.

MODIFIED ENVIRONMENTAL SITE ASSESSMENT (MESA)

Highway US 36 ROW

March 5, 2004

Potential RECs

Segment: 4

Agency Records

Ranking: High

Data Source: SITE ENFORCEMENT TRACKING SYSTEM

Address	Map #	Site Name	Distance (miles)	File Review?	Comment
PO BOX 1326		SIEMENS COMPONENTS, INC.		<input checked="" type="checkbox"/>	Major chemical use; may be cross-gradient to facility
PO BOX 366		TEILHABER MANUFACTURING CORPORATION		<input checked="" type="checkbox"/>	RCRA Generator - no violations, on compliance advisory, resolved 8/15/02

Data Source: UNDERGROUND STORAGE TANKS

Address	Map #	Site Name	Distance (miles)	File Review?	Comment
11780 WADSWORTH BO	67	VSR CORP	0.1	<input type="checkbox"/>	
11605 WADSWORTH BO	66	B.T. CONSTRUCTION INCORPORATED	0	<input type="checkbox"/>	
11780 WADSWORTH BO	67	V.S.R. CORP.	0.1	<input type="checkbox"/>	
11515 WADSWORTH BO	64	JOE L. GEBAUER	0	<input type="checkbox"/>	

Agency Records

Ranking: Moderate

PINYON Environmental Engineering Resources, Inc.
MODIFIED ENVIRONMENTAL SITE ASSESSMENT (MESA)
Highway US 36 ROW

March 5, 2004

Potential RECs

Segment: 4

Agency Records

Ranking: Moderate

Data Source: ABOVEGROUND STORAGE TANKS

Address	Map #	Site Name	Distance (miles)	File Review?	Comment
525 INTERLOCKEN PKY,	42	CORPORATE EXPRESS	0.3	<input type="checkbox"/>	

Data Source: AIRS FACILITY SYSTEM

Address	Map #	Site Name	Distance (miles)	File Review?	Comment
165 COMMERCE STREET	12	DALCO FOUNDRY	0.1	<input checked="" type="checkbox"/>	Now supervac manufacturing; air permit; chemicals used on site
2360 INDUSTRIAL LANE	20	TELEVISION TECHNOLOGY CORP	0.1	<input checked="" type="checkbox"/>	Now Irvin Industries; cutting tool and machine tool manufacturer. Also listing for Teilhaber at this address; chemical use documented on site
3400 INDUSTRIAL LANE	22	MIRNAZ INC, DBA MASTERPRINT	0	<input checked="" type="checkbox"/>	Listings as Mirnaz and as Aero propeller. SQG of hazardous waste

Data Source: EMERGENCY RESPONSE NOTIFICATION SY

Address	Map #	Site Name	Distance (miles)	File Review?	Comment
3400 INDUSTRIAL LANE	22	CENTERLINE MACHINE CO.	0	<input checked="" type="checkbox"/>	Can only find one spill record

Potential RECs

Segment: 4

Agency Records

Ranking: Moderate

Data Source: EMERGENCY RESPONSE NOTIFICATION SY

Address	Map #	Site Name	Distance (miles)	File Review?	Comment
3400 INDUSTRIAL LANE	22	CENTERLINE MACHINE CO.	0	<input checked="" type="checkbox"/>	

Data Source: LEAKING UNDERGROUND STORAGE TANK

Address	Map #	Site Name	Distance (miles)	File Review?	Comment
225 COMMERCE STREET	24	BROOMFIELD CITY SHOPS	0.2	<input checked="" type="checkbox"/>	Closed site 5/11/98; NFA required; no wells installed at site; soil samples below RAC I RBSSLs
155 COMMERCE STREET	20	DICK HOWE	0.2	<input checked="" type="checkbox"/>	Closed site 9/8/97; NFA required; ground-water depth = 7.83 to 9.95 ft; flow direction N75E (E-NE); benzene levels ND to 3.1 ppb
645 COMPTON ST	25	WYCON CONSTRUCTION CO	0.3	<input type="checkbox"/>	
11600 HWY 121	31	CDOT BROOMFIELD	0.5	<input type="checkbox"/>	
11600 HWY 121	31	CDOT BROOMFIELD	0.5	<input type="checkbox"/>	
570 HWY 287	33	TURNPIKE CONSTRUCTION	0.5	<input type="checkbox"/>	
425 W HWY 287	34	AMOCO OIL #5490	0.3	<input type="checkbox"/>	

Potential RECs

Segment: 4

Agency Records

Ranking: Moderate

Data Source: LEAKING UNDERGROUND STORAGE TANK

Address	Map #	Site Name	Distance (miles)	File Review?	Comment
425 W HWY 287	34	AMOCO OIL #5490	0.3	<input type="checkbox"/>	
425 W HWY 287	34	AMOCO OIL #5490	0.3	<input type="checkbox"/>	
525 HWY 287	32	EXXON CO USA RAS #63864	0.5	<input type="checkbox"/>	
525 HWY 287	32	EXXON CO USA RAS #63864	0.5	<input type="checkbox"/>	
2100 INDUSTRIAL LANE	35	COSCAN COMMERCIAL PROPERTIES INC	0.2	<input checked="" type="checkbox"/>	Closed site 11/17/93, NFA required; no ground water encountered, no wells installed; minor soil impact only
1765 WEST MIDWAY BO	51	HEARTS JIFFY STOP	0.5	<input type="checkbox"/>	
1760 WEST MIDWAY BO	50	PHILLIPS 66 #27244	0.5	<input type="checkbox"/>	
1760 WEST MIDWAY BO	50	PHILLIPS 66 #27244	0.5	<input type="checkbox"/>	
525 US HWY 287, 525 HW	62	CONOMART	0.5	<input type="checkbox"/>	
11780 WADSWORTH BO	67	VSR CORP	0.4	<input type="checkbox"/>	
11605 WADSWORTH BO	66	B T CONSTRUCTION INC	0.2	<input checked="" type="checkbox"/>	Minor soil contamination removed, NFA letter in 1994
11515 WADSWORTH BO	64	JOE L GEBAUER	0.2	<input type="checkbox"/>	

Potential RECs

Segment: 4

Agency Records

Ranking: Moderate

Data Source: NFRAP

Address	Map #	Site Name	Distance (miles)	File Review?	Comment
2310 W MIDWAY BLVD	31	SUN CHEM CORP - GPI DIV	0.2	<input type="checkbox"/>	

Data Source: RCRA GENERATORS

Address	Map #	Site Name	Distance (miles)	File Review?	Comment
55 ALTER ST, UNIT 19 INC	8	VELIE CIRCUITS OF COLORADO INC	0.2	<input type="checkbox"/>	
224 COMMERCE ST	14	EG&G ROCKY FLATS PU&D WHSE	0.3	<input type="checkbox"/>	
2360 INDUSTRIAL LANE	20	IRVIN INDUSTRIES INC	0.1	<input checked="" type="checkbox"/>	RCRA Generator - 8/14/80 Notification No additional information
2400 INDUSTRIAL LANE	21	STORAGE TECHNOLOGY CORPORATION	0.2	<input checked="" type="checkbox"/>	
2400 INDUSTRIAL LANE	21	IVION CORPORATION	0.2	<input type="checkbox"/>	
2310 W MIDWAY BLVD	31	SUN CHEM CORP - GPI DIV	0.2	<input type="checkbox"/>	
11575 WADSWORTH BLV INC	38	BULLION MANAGEMENT COMPANY INC	0.2	<input type="checkbox"/>	

Potential RECs

Segment: 4

Agency Records

Ranking: Moderate

Data Source: RCRA GENERATORS

Address	Map #	Site Name	Distance (miles)	File Review?	Comment
11986 N WADSWORTH BL	39	MANDATORY MAINTENANCE	0.3	<input type="checkbox"/>	

Data Source: RCRA VIOLATORS LIST

Address	Map #	Site Name	Distance (miles)	File Review?	Comment
800 HOYT STREET	19	MICROSEMI CORP COLORADO	0.3	<input checked="" type="checkbox"/>	TCE plume in ground water - flows to the east, but does not appear to be well-defined on southern side; potential ground-water issue at US-36

Data Source: SECTION SEVEN TRACKING SYSTEM

Address	Map #	Site Name	Distance (miles)	File Review?	Comment
895 INTERLOCKEN PKW	24	EVANS BIOCONTROL INC	0.2	<input type="checkbox"/>	

Data Source: STATE PROGRAMS

Address	Map #	Site Name	Distance (miles)	File Review?	Comment
---------	-------	-----------	------------------	--------------	---------

PINYON Environmental Engineering Resources, Inc.
MODIFIED ENVIRONMENTAL SITE ASSESSMENT (MESA)
Highway US 36 ROW

March 5, 2004

Potential RECs

Segment: 4

Agency Records

Ranking: Moderate

Data Source: STATE PROGRAMS

Address	Map #	Site Name	Distance (miles)	File Review?	Comment
2645 INDUSTRIAL LANE	38	EUROPEAN FINISH, INC.	0.2	<input type="checkbox"/>	

Data Source: UNDERGROUND STORAGE TANKS

Address	Map #	Site Name	Distance (miles)	File Review?	Comment
155 COMMERCE STREET	20	DICK HOWE	0.2	<input type="checkbox"/>	
645 COMPTON ST	25	WYCON CONSTRUCTION CO.	0.3	<input type="checkbox"/>	
2100 INDUSTRIAL LANE	35	COSCAN COMMERCIAL PROPERTIES INC	0.2	<input type="checkbox"/>	
2100 INDUSTRIAL LANE	35	COSCAN INC	0.2	<input type="checkbox"/>	
2100 INDUSTRIAL LANE	35	COSCAN INC.	0.2	<input type="checkbox"/>	
11515 OLD WADSWORTH	58	J & C FOUNDATIONS INC	0.3	<input type="checkbox"/>	

Data Source: VOLUNTARY CLEANUP PROGRAM

Address	Map #	Site Name	Distance (miles)	File Review?	Comment
---------	-------	-----------	------------------	--------------	---------

PINYON Environmental Engineering Resources, Inc.

MODIFIED ENVIRONMENTAL SITE ASSESSMENT (MESA)

Highway US 36 ROW

March 5, 2004

Potential RECs

Segment: 4

Agency Records

Ranking: Moderate

Data Source: VOLUNTARY CLEANUP PROGRAM

Address	Map #	Site Name	Distance (miles)	File Review?	Comment
2655 MIDWAY BLVD	48	GENEVA PHARMACEUTICALS	0.3	<input checked="" type="checkbox"/>	This Site has been impacted by Microsemi, 800 Hoyt St. Ground-water flow to the east, away from US-36; RCRA Generator - Paperwork violations

Agency Records

Ranking: Negligible

Data Source: LEAKING UNDERGROUND STORAGE TANK

Address	Map #	Site Name	Distance (miles)	File Review?	Comment
96TH & CARBON	12	WESTERN STATES RECLAMATION CONSTRUCTION	0.5	<input type="checkbox"/>	

Data Source: RCRA - TSD FACILITIES

Address	Map #	Site Name	Distance (miles)	File Review?	Comment
120TH & KIPLING	2	AERO PROPELLER INC	0.6	<input type="checkbox"/>	

PINYON Environmental Engineering Resources, Inc.
 MODIFIED ENVIRONMENTAL SITE ASSESSMENT (MESA)
 Highway US 36 ROW

March 5, 2004

Potential RECs

Segment: 4

Agency Records

Ranking: Negligible

Data Source: RCRA - TSD FACILITIES

Address	Map #	Site Name	Distance (miles)	File Review?	Comment
11811 UPHAM ST	36	CHEMICAL HANDLING CORPORATION	0.6	<input type="checkbox"/>	

Data Source: RCRA VIOLATORS LIST

Address	Map #	Site Name	Distance (miles)	File Review?	Comment
120TH & KIPLING	2	AERO PROPELLER INC	0.6	<input type="checkbox"/>	
11811 UPHAM ST	36	CHEMICAL HANDLING CORPORATION	0.6	<input type="checkbox"/>	

City Directories

Ranking: Moderate

Address	Year	Use
2360 Industrial Lane	1968	K-F Products
2260 Industrial Lane	1968	Dow Key Products

PINYON Environmental Engineering Resources, Inc.
MODIFIED ENVIRONMENTAL SITE ASSESSMENT (MESA)
Highway US 36 ROW

March 5, 2004

Potential RECs

Segment: 4

City Directories

Ranking: Moderate

Address	Year	Use
2400 Industrial Lane	1968	IBM Corp.
2360 Industrial Lane	1968-69	KF products ind
2800 Industrial Lane	1968-69	Amco Chem Division
2800 Industrial Lane	1968-69	Amp Co Chemical Div
2777 Industrial Lane	1968-69	brmfld uphpsy & frm
2747 Industrial Lane	1968-69	precision chemical
2730 Industrial Lane	1968-69	Scientific Enterprises
2260 Industrial Lane	1968-69	Dow Key Co
2740 Industrial Lane	1968-69	Air conditioning co
2791 Industrial Lane	1973	Central Watering
3050 Industrial Lane	1973	draperies
2875 Industrial Lane	1973	J Jonas Taxidermy
2851 Industrial Lane	1973	sheet metal
2801 Industrial Lane	1973	Scientific Entrepr
2797 Industrial Lane	1973	Westair International
3050 Industrial Lane	1973	fabri-drape

PINYON Environmental Engineering Resources, Inc.

MODIFIED ENVIRONMENTAL SITE ASSESSMENT (MESA)

Highway US 36 ROW

March 5, 2004

Potential RECs

Segment: 4

City Directories

Ranking: Moderate

Address	Year	Use
2793 Industrial Lane	1973	Colorado Pipecovers
3050 Industrial Lane	1973	hicks ind
2758 Industrial Lane	1973	American Plastics
2400 Industrial Lane	1973	Storage Tech
2360 Industrial Lane	1973	Irvin Industries
2260 Industrial Lane	1973	down products
2120 Industrial Lane	1973	lumber
2795 Industrial Lane	1973	machine shop
2791 Industrial Lane	1973	Central Watering
3400 Industrial Lane	1973	The Lange Company
2120 Industrial Lane	1973	Foster Lumber Co
2260 Industrial Lane	1973	Down Prod Corp
2360 Industrial Lane	1973	Irvin Industries
3400 Industrial Lane	1973	lange usa ski
2758 Industrial Lane	1973	American Plastic
2875 Industrial Lane	1973	J Jonas taxidermy

PINYON Environmental Engineering Resources, Inc.

MODIFIED ENVIRONMENTAL SITE ASSESSMENT (MESA)

Highway US 36 ROW

March 5, 2004

Potential RECs

Segment: 4

City Directories

Ranking: Moderate

Address	Year	Use
2793 Industrial Lane	1973	Colo Pipecovers
2795 Industrial Lane	1973	Quality machine shop
2797 Industrial Lane	1973	Westair international
2800 Industrial Lane	1973	Dux Rainbow
2801 Industrial Lane	1973	Scientific Enterpr
2851 Industrial Lane	1973	Brmfld sheet metl
2400 Industrial Lane	1973	Storage Tech Corp
2800 Industrial Lane	1978	manufacturing
2655 Industrial Lane	1978	Advance Foam Plastic
2360 Industrial Lane	1978	Irvin Industries
2120 Industrial Lane	1978	Foster Lumber Co
2851 Industrial Lane	1978	sheet metal
2851 Industrial Lane	1978	Brmfld sheet metl
3400 Industrial Lane	1978	lange usa ski
3400 Industrial Lane	1978	garcia corp
3400 Industrial Lane	1978	beattie bros inc.

PINYON Environmental Engineering Resources, Inc.

MODIFIED ENVIRONMENTAL SITE ASSESSMENT (MESA)

Highway US 36 ROW

March 5, 2004

Potential RECs

Segment: 4

City Directories

Ranking: Moderate

Address	Year	Use
2801 Industrial Lane	1978	Scientific Enterpr
2655 Industrial Lane	1978	foam plastic
2800 Industrial Lane	1978	Flagstaff Mfg Co
2795 Industrial Lane	1978	Heisz tool and machine
2120 Industrial Lane	1978	lumber
2760 Industrial Lane	1978	Carefree of Colo
2810 Industrial Lane	1978	material handling
2400 Industrial Lane	1978	Storage Tech Corp
2400 Industrial Lane	1978	Storage Tech
2685 Industrial Lane	1978	manufacturing
2760 Industrial Lane	1978	Carefree of Colorado
2791 Industrial Lane	1978	Central Watering
2795 Industrial Lane	1978	tool and machining
2801 Industrial Lane	1978	Scientific Enterpr
2791 Industrial Lane	1978	Central Watering
2360 Industrial Lane	1978	Irvin Industries

Potential RECs

Segment: 4

City Directories

Ranking: Moderate

Address	Year	Use
2685 Industrial Lane	1983	TeilhabetMfg Corp
2851 Industrial Lane	1983	sheet metal
2791 Industrial Lane	1983	Central Watering
2795 Industrial Lane	1983	Heisz tool and machine
2797 Industrial Lane	1983	Brun Metal Craft
2801 Industrial Lane	1983	Scientific Enterpr
2851 Industrial Lane	1983	Brmfld sheet metl
2360 Industrial Lane	1983	Irvin Industries
2360 Industrial Lane	1983	Irvin Industries
2655 Industrial Lane	1983	Advance Foam Plastic
2655 Industrial Lane	1983	foam plastic
2685 Industrial Lane	1983	manufacturing
2760 Industrial Lane	1983	Carefree of Colorado
2791 Industrial Lane	1983	Central Watering
2795 Industrial Lane	1983	tool and machining
2801 Industrial Lane	1983	Scientific Enterpr

Potential RECs

Segment: 4

City Directories

Ranking: Moderate

Address	Year	Use
2810 Industrial Lane	1983	material handling
3050 Industrial Lane	1983	Ramark
2760 Industrial Lane	1983	Carefree of Colo
2795 Industrial Lane	1988	cutter grinding
3401 Industrial Lane	1988	Cryogenic Energy
2655 Industrial Lane	1988	Kesler Corp.
2685 Industrial Lane	1988	manufacturing
2260 Industrial Lane	1988	Lowepro
3101 Industrial Lane	1988	Ferrotec inc
2780 Industrial Lane	1988	lumber
2851 Industrial Lane	1988	Brimfld sheet metl
2791 Industrial Lane	1988	metal craft
3801 Industrial Lane	1988	Delta Pre-Cut Home
3401 Industrial Lane	1988	Cryogenic Energy
2851 Industrial Lane	1988	sheet metal
2800 Industrial Lane	1988	Orkin Exterm

Potential RECs

Segment: 4

City Directories

Ranking: Moderate

Address	Year	Use
2810 Industrial Lane	1988	material handling
2750 Industrial Lane	1988	Burnham Service
2750 Industrial Lane	1988	Burnham Service Corp
2369 Industrial Lane	1988	TV Technology
2645 Industrial Lane	1988	European Finish
2260 Industrial Lane	1988	Lowepro
2369 Industrial Lane	1988	TV Technology Corp
2645 Industrial Lane	1988	European Finish
3400 Industrial Lane	1988	Aero Propeller
2685 Industrial Lane	1988	TeilhabetMfg Corp
3801 Industrial Lane	1988	Delta Precut Home
2750 Industrial Lane	1988	Insulat Curt Wal
2780 Industrial Lane	1988	Diamond Lumber Inc
2791 Industrial Lane	1988	Brun Metal Craft inc
2795 Industrial Lane	1988	Curcuit Layout service
2800 Industrial Lane	1988	Orkin Exterminating

PINYON Environmental Engineering Resources, Inc.

MODIFIED ENVIRONMENTAL SITE ASSESSMENT (MESA)

Highway US 36 ROW

March 5, 2004

Potential RECs

Segment: 4

City Directories

Ranking: Moderate

Address	Year	Use
2801 Industrial Lane	1988	Scientific Enterpr
2655 Industrial Lane	1988	Kesler Intl Corp
2750 Industrial Lane	1993	Wall Technology
2745 Industrial Lane	1993	Wall Technologies
2645 Industrial Lane	1993	Europoan Finish
2400 Industrial Lane	1993	fusion specialsts inc
2400 Industrial Lane	1993	Lead Co inc
2360 Industrial Lane	1993	manuf corp
2360 Industrial Lane	1993	Teilhaver Mfg Corp
2260 Industrial Lane	1993	Worldwide Car cling
2400 Industrial Lane	1993	Wire Processing Sr
2791 Industrial Lane	1993	Brun Metal Craft inc
3801 Industrial Lane	1993	Spill Recovery Resrc
3801 Industrial Lane	1993	Provan Industries
3401 Industrial Lane	1993	Don Mar Electronics
2791 Industrial Lane	1993	metal craft

PINYON Environmental Engineering Resources, Inc.

MODIFIED ENVIRONMENTAL SITE ASSESSMENT (MESA)

Highway US 36 ROW

March 5, 2004

Potential RECs

Segment: 4

City Directories

Ranking: Moderate

Address	Year	Use
3400 Industrial Lane	1993	Jemco Seal
3400 Industrial Lane	1993	Center Lane Machine co
3400 Industrial Lane	1993	Aero Propeller
3400 Industrial Lane	1993	Accurate Electormcs
2851 Industrial Lane	1993	Brmfld sheet metl
2780 Industrial Lane	1993	Key products ind
2795 Industrial Lane	1993	Colo Cutter &grinding
3801 Industrial Lane	1993	Proven Industries
2260 Industrial Lane	1993	car cleaning
3401 Industrial Lane	1993	Phoenix Anl Labs
2645 Industrial Lane	1993	European Finish
2780 Industrial Lane	1993	Key Products
2795 Industrial Lane	1993	foods and tooling
2810 Industrial Lane	1993	machine tooling
2851 Industrial Lane	1993	sheet metal
3050 Industrial Lane	1993	construction

PINYON Environmental Engineering Resources, Inc.
MODIFIED ENVIRONMENTAL SITE ASSESSMENT (MESA)
Highway US 36 ROW

March 5, 2004

Potential RECs

Segment: 4

City Directories

Ranking: Moderate

Address	Year	Use
3050 Industrial Lane	1993	Ramark
2801 Industrial Lane	1993	Stacy Machine tooling
2750 Industrial Lane	1993	sofa and wall businesses
2791 Industrial Lane	1998	metal craft
2400 Industrial Lane	1998	Zytech
2400 Industrial Lane	1998	westhills industries
2400 Industrial Lane	1998	Quality mfg
2745 Industrial Lane	1998	Advanced Welding & mfg
2360 Industrial Lane	1998	manuf corp
2645 Industrial Lane	1998	European Finish
2685 Industrial Lane	1998	machining co
2745 Industrial Lane	1998	welding & manufac
2400 Industrial Lane	1998	fusion specialists inc
2780 Industrial Lane	1998	Key Products
3801 Industrial Lane	1998	Proven Industries
2795 Industrial Lane	1998	foods and tooling

Potential RECs

Segment: 4

City Directories

Ranking: Moderate

Address	Year	Use
2810 Industrial Lane	1998	metal handling
2851 Industrial Lane	1998	sheet metal
2240 Industrial Lane	1998	wrldwd drying syst
2360 Industrial Lane	1998	Teilhafer Mfg Corp
2400 Industrial Lane	1998	Aspen Electronics mfg
2400 Industrial Lane	1998	co & snt mn off-ice
2750 Industrial Lane	1998	technology
2795 Industrial Lane	1998	Sacy Mach Tooling
3801 Industrial Lane	1998	power technologies
3801 Industrial Lane	1998	Provan Industries
3401 Industrial Lane	1998	Master Print
3400 Industrial Lane	1998	Jemco Seal
3400 Industrial Lane	1998	Center Lane Machine co
3400 Industrial Lane	1998	Aero Propeller
3400 Industrial Lane	1998	Accurate Electornics
2851 Industrial Lane	1998	Brmfld sheet metl

Potential RECs

Segment: 4

City Directories

Ranking: Moderate

Address	Year	Use
3050 Industrial Lane	1998	construction
2797 Industrial Lane	1998	co cutter Grind
2645 Industrial Lane	1998	European Finish
2791 Industrial Lane	1998	Brun Metal Craft inc
2780 Industrial Lane	1998	Circle J Industries
2770 Industrial Lane	1998	Mondix contrl sys
2750 Industrial Lane	1998	Wall Technology
2745 Industrial Lane	1998	Peak Precision
2745 Industrial Lane	1998	kis inc
2685 Industrial Lane	1998	jona mcachining co
3401 Industrial Lane	1998	PC Peripherals inc
2799 Industrial Lane	1998	brmfld drywall & Repair
3001 Industrial Lane	2003	manufacturing
3101 Industrial Lane	2003	Compositetek
2791 Industrial Lane	2003	metal craft
2745 Industrial Lane	2003	welding & manufac

Potential RECs

Segment: 4

City Directories

Ranking: Moderate

Address	Year	Use
2685 Industrial Lane	2003	machining co
2645 Industrial Lane	2003	European Finish
2360 Industrial Lane	2003	manuf corp
3801 Industrial Lane	2003	computer service
2770 Industrial Lane	2003	Mondix contrl sys
3401 Industrial Lane	2003	PC Peripherals inc
3400 Industrial Lane	2003	Master print
3400 Industrial Lane	2003	Great Big Color
3400 Industrial Lane	2003	Colorado Wood play
3400 Industrial Lane	2003	Compositetek
3050 Industrial Lane	2003	air sqrd mfg inc
3001 Industrial Lane	2003	Jemco Seal
3801 Industrial Lane	2003	Westminster Surgical
2791 Industrial Lane	2003	Brun Metal Craft inc
2260 Industrial Lane	2003	Source Communications
2745 Industrial Lane	2003	Peak Precision Inc

PINYON Environmental Engineering Resources, Inc.
MODIFIED ENVIRONMENTAL SITE ASSESSMENT (MESA)
Highway US 36 ROW

March 5, 2004

Potential RECs

Segment: 4

City Directories

Ranking: Moderate

Address	Year	Use
2745 Industrial Lane	2003	kd Machine co
2745 Industrial Lane	2003	Advanced Welding & mfg
2685 Industrial Lane	2003	jona mcahining co
2645 Industrial Lane	2003	European Finish
2360 Industrial Lane	2003	Teilhaver Mfg Corp
2810 Industrial Lane	2003	metal handling
2851 Industrial Lane	2003	Brimfld sheet metl
8035 West 120th Avenue	1988	Broomfield Taxi Cab
8035 West 120th Avenue	1993	Geitzenauer Enterprises
8035 West 120th Avenue	1998	Omega Woodworking
8035 West 120th Avenue	2003	Straight Edge
11999 Wadsworth Boulevard	1973	Broomfield Rental
11950 Wadsworth Boulevard	1973	Sonar Jet Well Clean
11950 Wadsworth Boulevard	1973	TH Tool & Machine
11515 Wadsworth Boulevard	1973	L&J Auto Repair & Sales
11515 Wadsworth Boulevard	1973	L&J Concrete Forming

Potential RECs

Segment: 4

City Directories

Ranking: Moderate

Address	Year	Use
11425 Wadsworth Boulevard	1973	Berts TV and Radio Service
11730 Wadsworth Boulevard	1978	Crossings
11999 Wadsworth Boulevard	1978	Broomfield Rental
11575 Wadsworth Boulevard	1978	Explosive Engineering
11515 Wadsworth Boulevard	1978	Little Giant Concrete
11425 Wadsworth Boulevard	1978	Berts TV and Radio Service
11575 Wadsworth Boulevard	1978	School Pictures Inc.
11950 Wadsworth Boulevard	1978	plumbing
11515 Wadsworth Boulevard	1978	Gebauer Marine
11575 Wadsworth Boulevard	1978	Denver Metro Mud
11515 Wadsworth Boulevard	1983	caissons and heating and sheet metal
11425 Wadsworth Boulevard	1983	Berts TV
11575 Wadsworth Boulevard	1983	Denver Grouting
11986 Wadsworth Boulevard	1983	radiator service
11575 Wadsworth Boulevard	1983	Hoopers Portrait
11950 Wadsworth Boulevard	1983	North Valley Machine

Potential RECs

Segment: 4

City Directories

Ranking: Moderate

Address	Year	Use
11936 Wadsworth Boulevard	1983	Arapahoe Roof
11780 Wadsworth Boulevard	1983	Dale Bruntz & Co
11730 Wadsworth Boulevard	1983	Crossings
11999 Wadsworth Boulevard	1983	Broomfield Rental
11425 Wadsworth Boulevard	1988	Berts TV
11730 Wadsworth Boulevard	1988	Crossings
11936 Wadsworth Boulevard	1988	Arapahoe Roof
11999 Wadsworth Boulevard	1988	Broomfield Rental
11575 Wadsworth Boulevard	1988	Hoopers Part World
11975 Wadsworth Boulevard	1988	TBC Building Products
11515 Wadsworth Boulevard	1988	caissons and heating and sheet metal
11780 Wadsworth Boulevard	1988	excavating
11605 Wadsworth Boulevard	1988	BT Const Inc
11575 Wadsworth Boulevard	1988	Denver Grouting
11986 Wadsworth Boulevard	1988	Mandatory Maintenance
11575 Wadsworth Boulevard	1993	Denver Grouting

Potential RECs

Segment: 4

City Directories

Ranking: Moderate

Address	Year	Use
11515 Wadsworth Boulevard	1993	paint and repair shop
11936 Wadsworth Boulevard	1993	Arapahoe Roof
11975 Wadsworth Boulevard	1993	TBC
11986 Wadsworth Boulevard	1993	Mandatory Maintenance
11730 Wadsworth Boulevard	1993	Western St Relmtn
11605 Wadsworth Boulevard	1993	BT Const Inc
11780 Wadsworth Boulevard	1993	Cooper Heating & Storage
11575 Wadsworth Boulevard	1993	Hoopers Part World
11936 Wadsworth Boulevard	1998	Arapahoe Roof
11999 Wadsworth Boulevard	1998	A&A Towing
11975 Wadsworth Boulevard	1998	The Gas Connection
11575 Wadsworth Boulevard	1998	Ist Green Lawns
11730 Wadsworth Boulevard	1998	Western St Relmtn
11605 Wadsworth Boulevard	1998	BT Const Inc
11600 Wadsworth Boulevard	1998	Dr Industries
11575 Wadsworth Boulevard	1998	In Tune Automotive

PINYON Environmental Engineering Resources, Inc.

MODIFIED ENVIRONMENTAL SITE ASSESSMENT (MESA)

Highway US 36 ROW

March 5, 2004

Potential RECs

Segment: 4

City Directories

Ranking: Moderate

Address	Year	Use
11780 Wadsworth Boulevard	1998	Cooper Heating & Storage
11986 Wadsworth Boulevard	1998	Randys At Svc Inc.
11515 Wadsworth Boulevard	1998	J&C Foundations
11575 Wadsworth Boulevard	2003	In Tune Automotive
11515 Wadsworth Boulevard	2003	J&C Foundations
11936 Wadsworth Boulevard	2003	Arph Roofing & Sheeting
11986 Wadsworth Boulevard	2003	Randys At Svc Inc.
11605 Wadsworth Boulevard	2003	Aisa Civil Inc.
11999 Wadsworth Boulevard	2003	A&A Towing
2950 West 74th Avenue	1963	R&R Trash Removal
3001 West 74th Avenue	1983	Kwal Paint & Wallcovering
3005 West 74th Avenue	1983	Colorado Computer Sys
3015 West 74th Avenue	1983	Natl Steelcrafters
3017 West 74th Avenue	1983	Americana Cabinets
3019 West 74th Avenue	1983	Firedman CcOwv Ovn
2950 West 74th Avenue	1983	Dennis Spencer

PINYON Environmental Engineering Resources, Inc.
MODIFIED ENVIRONMENTAL SITE ASSESSMENT (MESA)
Highway US 36 ROW

March 5, 2004

Potential RECs

Segment: 4

City Directories

Ranking: Moderate

Address	Year	Use
3039 West 74th Avenue	1988	Colo Computer Sys
3003 West 74th Avenue	1988	The Naja
3005a West 74th Avenue	1988	Comm Veterinary
3005 West 74th Avenue	1988	Dr. Brandenburg
3003 West 74th Avenue	1993	The Naja
3051 West 74th Avenue	1993	Mezell Trains
3039 West 74th Avenue	1993	Colo Computer Sys
3049 West 74th Avenue	1993	Artistries in Glass
3049 West 74th Avenue	1993	Rocky Mtn Bty Colg
3049 West 74th Avenue	1993	Ultima Clg Cstmlyg
3049 West 74th Avenue	1993	Watkins Product
3049 West 74th Avenue	1993	Wolds Clsc Crmes
3005 West 74th Avenue	1993	WS Coin Op
3053a West 74th Avenue	1993	Select Tech
3049 West 74th Avenue	1998	Lghtbndrs Snd Gls
3049 West 74th Avenue	1998	The Home Team

PINYON Environmental Engineering Resources, Inc.
MODIFIED ENVIRONMENTAL SITE ASSESSMENT (MESA)
Highway US 36 ROW

March 5, 2004

Potential RECs

Segment: 4

City Directories

Ranking: Moderate

Address	Year	Use
3045 West 74th Avenue	1998	CYRs Turnpike Bng
3039 West 74th Avenue	1998	Colo Computer Sys
3031a West 74th Avenue	1998	Thmpsn Pbe Inc
3005 West 74th Avenue	1998	WS Coin Op
3003 West 74th Avenue	1998	The Naja
3049 West 74th Avenue	1998	Wolds Clsc Crmes
3049 West 74th Avenue	1998	Rocky Mtn. Beauty College
3051 West 74th Avenue	1998	Mizell Trains
3055 West 74th Avenue	1998	Bruder Phl Strctly
3049 West 74th Avenue	1998	Ultima Clg Csmldgy
3049 West 74th Avenue	2003	Artistic Bty Cligs
3045 West 74th Avenue	2003	Longmont Packing Co
3031a West 74th Avenue	2003	Finsh Mstr Regl
3009 West 74th Avenue	2003	Mile High Pps & Tob
3005 West 74th Avenue	2003	WS Coin Op
3051 West 74th Avenue	2003	Mizell Trains Inc.

Potential RECs

Segment: 4

City Directories

Ranking: Moderate

Address	Year	Use
3049 West 74th Avenue	2003	Jehielis
8703 Yates Drive	1988	Salem Technical Svc
8774 Yates Drive	1988	Berge Exploration
8703 Yates Drive	1988	Tensar Earth
8773 Yates Drive	1988	Washington Headline
8774 Yates Drive	1988	Dr. Offices
8773 Yates Drive	1993	Washington Headline
8774 Yates Drive	1993	Carpenter DDS
8703 Yates Drive	1993	Tensar Earth
8704 Yates Drive	1993	Metric Research Inc.
8774 Yates Drive	1993	Bighorn Software
8774 Yates Drive	1993	Biodyne Inc.
8703 Yates Drive	1993	Plangraphics Inc
8774 Yates Drive	1993	Westminster Health Ctr
8774 Yates Drive	1993	World Sign Assoc.
8703 Yates Drive	1993	Alley Cat Fence

Potential RECs

Segment: 4

City Directories

Ranking: Moderate

Address	Year	Use
8703 Yates Drive	1993	Tensar Earth
8774 Yates Drive	1993	Dr. Offices
8774 Yates Drive	1993	Prof Analysis
8774 Yates Drive	1993	Denver Npsychlgcl
8774 Yates Drive	1993	World Sign Assoc.
8703 Yates Drive	1993	Livestock Supply
8753 Yates Drive	2003	Woodland Prescott
8704 Yates Drive	2003	Wanebo Dennis B
8774 Yates Drive	2003	AED Inc
8753 Yates Drive	2003	Idx
8753 Yates Drive	2003	Hit Cnt Mking
8753 Yates Drive	2003	Gordon John md
8753 Yates Drive	2003	CO Transportation
8753 Yates Drive	2003	Brokers Assinc
8753 Yates Drive	2003	Brinkman Rbec DC
8753 Yates Drive	2003	Belton Tech Inc.

PINYON Environmental Engineering Resources, Inc.
MODIFIED ENVIRONMENTAL SITE ASSESSMENT (MESA)
Highway US 36 ROW

March 5, 2004

Potential RECs

Segment: 4

City Directories

Ranking: Moderate

Address	Year	Use
8753 Yates Drive	2003	Integra grp
8753 Yates Drive	2003	Agents w/Rocky mtn
8753 Yates Drive	2003	Jeol USA Inc
8704 Yates Drive	2003	Summit Mdsng
8704 Yates Drive	2003	Scott Armitage PC
8704 Yates Drive	2003	Schmitt Chuck
8704 Yates Drive	2003	Maersk
8704 Yates Drive	2003	Hough Marilyn
8704 Yates Drive	2003	Center Copy
8704 Yates Drive	2003	Ascs Inc
8703 Yates Drive	2003	Tensar Earth
8703 Yates Drive	2003	Intgrid Device
8753 Yates Drive	2003	Asbiru Deve;pl
8753 Yates Drive	2003	Organic Planet Co
8774 Yates Drive	2003	Mile High Fences
8774 Yates Drive	2003	Midwest united energy

PINYON Environmental Engineering Resources, Inc.
MODIFIED ENVIRONMENTAL SITE ASSESSMENT (MESA)
Highway US 36 ROW

March 5, 2004

Potential RECs

Segment: 4

City Directories

Ranking: Moderate

Address	Year	Use
8774 Yates Drive	2003	Carpenter DDS
8773 Yates Drive	2003	Thrifty Car Rental
8753 Yates Drive	2003	Twinstar Inc
8753 Yates Drive	2003	Systems mgmt
8753 Yates Drive	2003	Shrdn park center
8753 Yates Drive	2003	Sema
8753 Yates Drive	2003	Image links
8753 Yates Drive	2003	P D C
8774 Yates Drive	2003	World Sign Assoc.
8753 Yates Drive	2003	Omron Electronics
8753 Yates Drive	2003	Moody Printing & MI
8753 Yates Drive	2003	Metal Construction
8703 Yates Drive	2003	Milstone Engy
8753 Yates Drive	2003	Loyd Churchill
8753 Yates Drive	2003	Lischwe T J MD
8753 Yates Drive	2003	Lbss Inc

PINYON Environmental Engineering Resources, Inc.
MODIFIED ENVIRONMENTAL SITE ASSESSMENT (MESA)
Highway US 36 ROW

March 5, 2004

Potential RECs

Segment: 4

City Directories

Ranking: Moderate

Address	Year	Use
8753 Yates Drive	2003	Kelly Sentfc Rsres
8753 Yates Drive	2003	Johnson Julie DC
8753 Yates Drive	2003	Staffin gsolutions

Site Visits

Ranking: Moderate

Address	SiteName	Potential Chemical Use	Potential Petroleum Use	Comments
8035 120th Avenue	Straight and Ede Woodworking	<input checked="" type="checkbox"/>	<input type="checkbox"/>	Good
155 Commerce Street	East of Sweden	<input checked="" type="checkbox"/>	<input checked="" type="checkbox"/>	Saab Garage, Monitoring well on e of site, good
165 Commerce Street	Line and Protective Coating	<input checked="" type="checkbox"/>	<input type="checkbox"/>	Good, Truck/spray on lines
175 Commerce Street	Japanese Automotive Specialists	<input checked="" type="checkbox"/>	<input checked="" type="checkbox"/>	Good
185 Commerce Street	Broomfield Auto Body	<input checked="" type="checkbox"/>	<input checked="" type="checkbox"/>	#185-187, Good
225 Commerce Street	Broomfield Recycling Center	<input checked="" type="checkbox"/>	<input checked="" type="checkbox"/>	Good
205 Commerce Street	Carguest Auto Parts	<input checked="" type="checkbox"/>	<input checked="" type="checkbox"/>	good
2 Duette Way	Hunter Douglas	<input checked="" type="checkbox"/>	<input checked="" type="checkbox"/>	#2-5, manufacturing, good

Potential RECs

Segment: 4

Site Visits

Ranking: Moderate

Address	SiteName	Potential Chemical Use	Potential Petroleum Use	Comments
800 Hoyt Street	Microsemi Corp	<input type="checkbox"/>	<input type="checkbox"/>	Good
400 Hoyt Street	Sandoz	<input checked="" type="checkbox"/>	<input type="checkbox"/>	Maybe petroleum use, good
2745 Industrial Lane	Peak Prenomi inc	<input checked="" type="checkbox"/>	<input type="checkbox"/>	Good
2400 Industrial Lane	Broomfield Tech Center-Colorado and Santa fe land Co	<input checked="" type="checkbox"/>	<input type="checkbox"/>	Good
2400 Industrial Lane	Broomfield Tech Center-Stacy Machine and Tooling Pro Staff	<input checked="" type="checkbox"/>	<input type="checkbox"/>	Good
2400 Industrial Lane	Broomfield Tech Center-Facility logic	<input checked="" type="checkbox"/>	<input type="checkbox"/>	Good
3401 Industrial Lane	Distinctive Technologies	<input checked="" type="checkbox"/>	<input type="checkbox"/>	Good
2685 Industrial Lane	IP Systems	<input checked="" type="checkbox"/>	<input type="checkbox"/>	Good
2745 Industrial Lane	Earth Roamor	<input checked="" type="checkbox"/>	<input type="checkbox"/>	Good
3001 Industrial Lane	Rangeview Tec Center-Performance foods inc	<input checked="" type="checkbox"/>	<input type="checkbox"/>	Good
3401 Industrial Lane	PC Peripouls Inc	<input checked="" type="checkbox"/>	<input type="checkbox"/>	Good
3400 Industrial Lane	Total Rejuvenation	<input checked="" type="checkbox"/>	<input type="checkbox"/>	ASPA for cars, good
3050 Industrial Lane	Green Play-Colorufl Capitol Alliance Inc	<input checked="" type="checkbox"/>	<input type="checkbox"/>	Good
3050 Industrial Lane	Green Play-Active Air Inc	<input checked="" type="checkbox"/>	<input type="checkbox"/>	Good

Potential RECs

Segment: 4

Site Visits

Ranking: Moderate

Address	SiteName	Potential Chemical Use	Potential Petroleum Use	Comments
3050 Industrial Lane	Green Play-A Quality Constructing	<input checked="" type="checkbox"/>	<input type="checkbox"/>	Good
2400 Industrial Lane	Broomfield Tech Center-Fusion Specialists Inc	<input checked="" type="checkbox"/>	<input type="checkbox"/>	Good
3001 Industrial Lane	Rangeview Tec Center-Air Squared manufacturing	<input checked="" type="checkbox"/>	<input type="checkbox"/>	Good
2745 Industrial Lane	Advanced Welding Manufacturing	<input checked="" type="checkbox"/>	<input type="checkbox"/>	Good
2810 Industrial Lane	Acurid by orkins	<input checked="" type="checkbox"/>	<input type="checkbox"/>	Good
2770 Industrial Lane	Physicians Endonced	<input checked="" type="checkbox"/>	<input type="checkbox"/>	Good
3001 Industrial Lane	Rangeview Tec Center-Great Glass Galone	<input checked="" type="checkbox"/>	<input type="checkbox"/>	Good
3001 Industrial Lane	Rangeview Tec Center-Jemis Seal Corp	<input checked="" type="checkbox"/>	<input type="checkbox"/>	Good
3001 Industrial Lane	Rangeview Tech Center-Eclipse Engineering Inc	<input checked="" type="checkbox"/>	<input type="checkbox"/>	Good
3001 Industrial Lane	Rangeview Tech center-Ballet Novveru Co	<input checked="" type="checkbox"/>	<input type="checkbox"/>	Good
3001 Industrial Lane	Integrated Safety Services	<input checked="" type="checkbox"/>	<input type="checkbox"/>	Good
2791 Industrial Lane	Mume Metal Crafts Inc	<input checked="" type="checkbox"/>	<input type="checkbox"/>	Good
270 Interloken Boulevard	Vargus Property Service Inc	<input checked="" type="checkbox"/>	<input checked="" type="checkbox"/>	chemical tanks observed, good
2599 West Midway Boulevard	Sandboz	<input checked="" type="checkbox"/>	<input type="checkbox"/>	Maybe for petroleum, good

Potential RECs

Segment: 4

Site Visits

Ranking: Moderate

Address	SiteName	Potential Chemical Use	Potential Petroleum Use	Comments
11575 Old Wadsworth Boulevard	LJS Building-LJS Enterprises	<input checked="" type="checkbox"/>	<input checked="" type="checkbox"/>	Good
11575 Old Wadsworth Boulevard	LJS Building-C170 Concrete	<input checked="" type="checkbox"/>	<input checked="" type="checkbox"/>	Good
11575 Old Wadsworth Boulevard	LJS Building-Kelly's Excavating	<input checked="" type="checkbox"/>	<input checked="" type="checkbox"/>	Good
11575 Old Wadsworth Boulevard	LJS Building-Denver Grouting	<input checked="" type="checkbox"/>	<input checked="" type="checkbox"/>	Good
11505 Old Wadsworth Boulevard	J+C Foundation	<input checked="" type="checkbox"/>	<input checked="" type="checkbox"/>	Fair to good, vent pipe for UST at site
Wadsworth Parkway		<input type="checkbox"/>	<input type="checkbox"/>	No Facilities

Potential RECs

Segment: 5

Agency Records

Ranking: High

Data Source: UNDERGROUND STORAGE TANKS

Address	Map #	Site Name	Distance (miles)	File Review?	Comment
2255 S 88TH ST	9	CHARTER BEHAVIORAL HEALTH SYSTEM	0.3	<input type="checkbox"/>	
2255 S 88TH ST	9	CHARTER BEHAVIORAL HEALTH SYSTEM	0.3	<input type="checkbox"/>	
100 HEALTH PARK DRIV	29	AVISTA ADVENTIST HOSPITAL	0.2	<input type="checkbox"/>	

Agency Records

Ranking: Moderate

Data Source: LEAKING UNDERGROUND STORAGE TANK

Address	Map #	Site Name	Distance (miles)	File Review?	Comment
2255 S 88TH	59	CHARTER BHS CENTENNIAL PEAKS	0.3	<input type="checkbox"/>	

Potential RECs

Segment: 5

Agency Records

Ranking: Moderate

Data Source: RCRA GENERATORS

Address	Map #	Site Name	Distance (miles)	File Review?	Comment
100 HEALTH PARK DR	18	AVISTA HOSPITAL	0.2	<input type="checkbox"/>	

Agency Records

Ranking: Negligible

Data Source: RCRA - TSD FACILITIES

Address	Map #	Site Name	Distance (miles)	File Review?	Comment
2270 S 88TH ST	14	ROCKY MOUNTAIN MAGNETICS STORAGE TECHNOLOGY	1.5	<input type="checkbox"/>	

City Directories

Ranking: Moderate

Address	Year	Use
7660 Dyer Road	1993	Atlantis Excav inc

PINYON Environmental Engineering Resources, Inc.

MODIFIED ENVIRONMENTAL SITE ASSESSMENT (MESA)

Highway US 36 ROW

March 5, 2004

Potential RECs

Segment: 5

City Directories

Ranking: Moderate

Address	Year	Use
2255 S 88th Street	1993	Centennial Peaks Hosp.
2270 S 88th Street	1993	Storage Technology
2866 S 88th Street	1993	Superior Metro Dist.
2866 S 88th Street	1998	Superior Metro Dist.
2291 S 88th Street	1998	Stott & Assoc.
2270 S 88th Street	1998	Storage Technology
320 South McCaslin Boulevard (New Street in 1985)	1988	Cowboy Cleaners
400 South McCaslin Boulevard (New Street in 1985)	1988	Medical offices
320 South McCaslin Boulevard (New Street in 1985)	1993	Cowboy Cleaners
318 South McCaslin Boulevard (New Street in 1985)	1993	star enterprises
350 South McCaslin Boulevard (New Street in 1985)	1993	7-11 stores
356 South McCaslin Boulevard (New Street in 1985)	1993	mooties

Potential RECs

Segment: 5

City Directories

Ranking: Moderate

Address	Year	Use
358 South McCaslin Boulevard (New Street in 1985)	1993	Centennial cutters
360 South McCaslin Boulevard (New Street in 1985)	1993	animal hospital
400 South McCaslin Boulevard (New Street in 1985)	1993	Medical offices
400 South McCaslin Boulevard (New Street in 1985)	1993	Homart development co
400 South McCaslin Boulevard (New Street in 1985)	1993	Media lab inc.
302 South McCaslin Boulevard (New Street in 1985)	1993	centennial auto repair
400 South McCaslin Boulevard (New Street in 1985)	1998	Media lab inc.
300 South McCaslin Boulevard (New Street in 1985)	1998	Sprrt Water
302 South McCaslin Boulevard (New Street in 1985)	1998	Centennial Tr & Whl Co
352 South McCaslin Boulevard (New Street in 1985)	1998	11-Jul

Potential RECs

Segment: 5

City Directories

Ranking: Moderate

Address	Year	Use
358 South McCaslin Boulevard (New Street in 1985)	1998	Centennial cutters
400 South McCaslin Boulevard (New Street in 1985)	1998	Professional Graphics
364 South McCaslin Boulevard (New Street in 1985)	1998	Hi Tec appliance
585 West Dillon Road	1998	Coal Creek Golf Course

Site Visits

Ranking: Moderate

Address	SiteName	Potential Chemical Use	Potential Petroleum Use	Comments
1156 Dillon Road	Colony Cleaners	<input checked="" type="checkbox"/>	<input type="checkbox"/>	Possible dry cleaning, excellent
1124 Dillon Road	Moto Photo	<input checked="" type="checkbox"/>	<input type="checkbox"/>	Excellent
1200 Dillon Road	The Home Depot	<input checked="" type="checkbox"/>	<input type="checkbox"/>	Large stock chemicals, propane in back, excellent
1171 Dillon Road	Lowes	<input checked="" type="checkbox"/>	<input checked="" type="checkbox"/>	Large stocks chemicals, gas pump, excellent
80 Health Park Drive	Avista One Medical Plaza	<input checked="" type="checkbox"/>	<input type="checkbox"/>	Excellent Condition
8690 Wolf Circle	Marria Healthcare	<input type="checkbox"/>	<input type="checkbox"/>	Excellent

PINYON Environmental Engineering Resources, Inc.
 MODIFIED ENVIRONMENTAL SITE ASSESSMENT (MESA)
 Highway US 36 ROW

March 5, 2004

Potential RECs

Segment: 5

Site Visits

Ranking: Moderate

Address **SiteName** **Potential Chemical Use** **Potential Petroleum Use** **Comments**

8690 Wolf Circle Heinz and Co Excellent

Potential RECs

Segment: 6

Agency Records

Ranking: High

Data Source: FIFRA/TSCA TRACKING SYSTEM

Address	Map #	Site Name	Distance (miles)	File Review?	Comment
4165 APACHE	17	ALBERTA PROPERTY MANAGEMENT	0.1	<input type="checkbox"/>	
211 PAWNEE DR	56	TIMBERLINE FILTERS INC	0.1	<input type="checkbox"/>	

Data Source: LEAKING UNDERGROUND STORAGE TANK

Address	Map #	Site Name	Distance (miles)	File Review?	Comment
1600 28TH ST	3	MONTGOMERY WARD	0.1	<input checked="" type="checkbox"/>	Closed site 6/23/89; no letter on file from the OPS; impacted soils removed; ground-water depth = 8.5 ft; flow direction projected to E; no benzene detected in ground-water samples.
2877 BASELINE ROAD	28	TEXACO	0.1	<input checked="" type="checkbox"/>	Active site; fourth Qtr-2003 monitoring report: plume stabilizing or diminishing; ground-water depth = 7.50 to 12.31 ft; flow direction NE to N
2990 BASELINE ROAD	30	AMOCO 8617	0.1	<input checked="" type="checkbox"/>	Active site; original CAP approved 7/15/96; CAP modification disapproved 4/2003 requires soil sampling; ground-water sampling and remediation; Modified CAP 2/4/04: monitor natural attenuation and monitor ground water for four years; ground-water depth 5.78 to 8.72 ft; flow direction E-NE

Potential RECs

Segment: 6

Agency Records

Ranking: High

Data Source: LEAKING UNDERGROUND STORAGE TANK

Address	Map #	Site Name	Distance (miles)	File Review?	Comment
2830 BASELINE ROAD	27	M&M SINCLAIR	0	<input checked="" type="checkbox"/>	Closed site 12/2/93; NFA required; ground-water depth = 7.5 to 11.5 ft; flow direction E; plume had not migrated off Site; benzene = ND or <2.8 ppb
2700 BASELINE ROAD	26	BASELINE 66	0.1	<input checked="" type="checkbox"/>	Active site; active soil/ground-water remediation system at site as of 7/28/03; ground-water depth = 8.67 to 9.55 ft; flow direction E-NE; CAP extension requested 21/4/04, no additional data in files; need more wells, and soil vapor monitoring points installed
2900 BASELINE ROAD	29	CHEVRON USA INC #70443	0.1	<input checked="" type="checkbox"/>	Closed site 6/25/97; NFA required; ground-water depth = 3.29 to 8.14 ft; flow direction N-NE; no off-Site migration all benzene levels ND in off-Site wells.
2770 CANYON BLVD	39	CANYON MOBIL STATION	0.1	<input checked="" type="checkbox"/>	Active site; SCR requested from OPS; Extension letter filed 1/30/04; will file supplemental SCR; benzene plume may extend off Site into 28th Street; ground-water depth 12.8 ft; flow direction east
5200 MANHATTAN CIRC	48	PDQ 8001	0.1	<input checked="" type="checkbox"/>	Site Closed 09/8/97; NFA required; ground-water depth = 9.5 to 11.00 ft; flow direction to NE; benzene levels below Tier I RBSLs
5190 S BOULDER ROAD	63	TURNPIKE TEXACO	0	<input checked="" type="checkbox"/>	Active site; SCR extension requested 2/19/04; ground-water depth = 9.48 to 11.25 ft; flow direction to north-northeast
5190 S BOULDER ROAD	63	TURNPIKE TEXACO	0	<input checked="" type="checkbox"/>	Active site; SCR extension requested 2/19/04; ground-water depth = 9.48 to 11.25 ft; flow direction to north-northeast

PINYON Environmental Engineering Resources, Inc.

MODIFIED ENVIRONMENTAL SITE ASSESSMENT (MESA)
Highway US 36 ROW

March 5, 2004

Potential RECs

Segment: 6

Agency Records

Ranking: High

Data Source: RCRA GENERATORS

Address	Map #	Site Name	Distance (miles)	File Review?	Comment
1659 28TH ST	4	COMET CLEANERS	0	<input checked="" type="checkbox"/>	Dry cleaner 9/3/92 - Notification - CESQG 10/11/01 - compliance inspection, no violations
1600 28TH ST	3	MONTGOMERY WARDS CO	0.1	<input checked="" type="checkbox"/>	RCRA, 3/9/02; CESQG notification; no additional data
679 30TH STREET	9	WILLIAM'S VILLAGE CLEANERS	0.1	<input checked="" type="checkbox"/>	5/23/85 - RCRA Generator Notification 8/4/01 - change to CESQG, inspection - no violations
2990 BASELINE ROAD	30	AMOCO OIL 8617	0.1	<input checked="" type="checkbox"/>	
2995 BASELINE ROAD, R	33	USDA FOREST SVC	0.1	<input checked="" type="checkbox"/>	10/12/94 - RCRA Generator - CESQG
4790 SHAWNEE PL	65	E I S INC	0.1	<input checked="" type="checkbox"/>	RCRA Transporter of Hazardous Waste - No generation or storage at Site 10/22/96 - Moved to Arvada

Data Source: SECTION SEVEN TRACKING SYSTEM

Address	Map #	Site Name	Distance (miles)	File Review?	Comment
211 PAWNEE DR	56	TIMBERLINE FILTERS INC	0.1	<input type="checkbox"/>	

PINYON Environmental Engineering Resources, Inc.
MODIFIED ENVIRONMENTAL SITE ASSESSMENT (MESA)
Highway US 36 ROW

March 5, 2004

Potential RECs

Segment: 6

Agency Records

Ranking: High

Data Source: SECTION SEVEN TRACKING SYSTEM

Address	Map #	Site Name	Distance (miles)	File Review?	Comment
---------	-------	-----------	------------------	--------------	---------

Data Source: UNDERGROUND STORAGE TANKS

Address	Map #	Site Name	Distance (miles)	File Review?	Comment
1600 28TH ST	3	MONTGOMERY WARD - 1392	0.1	<input checked="" type="checkbox"/>	
2990 BASELINE ROAD	30	AMOCO #8617	0.1	<input checked="" type="checkbox"/>	
2900 BASELINE ROAD	29	CONVENIENCE PLUS #34	0.1	<input checked="" type="checkbox"/>	
2877 BASELINE ROAD	28	TEXACO #1304	0.1	<input checked="" type="checkbox"/>	
2700 BASELINE ROAD	26	CONVENIENCE PLUS #12	0.1	<input checked="" type="checkbox"/>	
2990 BASELINE ROAD	30	AMOCO #8617	0.1	<input checked="" type="checkbox"/>	
2830 BASELINE ROAD	27	M & M SINCLAIR	0	<input checked="" type="checkbox"/>	
1805 S FOOTHILLS HWY	47	DYNO MART	0	<input checked="" type="checkbox"/>	
5200 MANHATTAN CIRC	49	PDQ #8001	0.1	<input checked="" type="checkbox"/>	
7979 MARSHALL DRIVE	51	CDOH - SUPERIOR	0.1	<input checked="" type="checkbox"/>	
600 MARSHALL ROAD	54	COSTCO GASOLINE	0.2	<input type="checkbox"/>	

PINYON Environmental Engineering Resources, Inc.
 MODIFIED ENVIRONMENTAL SITE ASSESSMENT (MESA)
 Highway US 36 ROW

Potential RECs

Segment: 6

Agency Records

Ranking: High

Data Source: UNDERGROUND STORAGE TANKS

Address	Map #	Site Name	Distance (miles)	File Review?	Comment
2800 MOOREHEAD AVEN	55	NICKERSON SINCLAIR	0.1	<input checked="" type="checkbox"/>	
5190 S BOULDER ROAD	64	BOULDER TURNPIKE TEXACO CORP	0	<input checked="" type="checkbox"/>	
5190 S BOULDER ROAD	63	TURNPIKE TEXACO	0	<input checked="" type="checkbox"/>	

Agency Records

Ranking: Moderate

Data Source: AIRS FACILITY SYSTEM

Address	Map #	Site Name	Distance (miles)	File Review?	Comment
1659 28TH ST	4	COMET CLEANERS	0	<input checked="" type="checkbox"/>	air permit for PCE emissions
500 30TH STREET	7	COLORADO UNIVERSITY HEAT PLANT	0	<input checked="" type="checkbox"/>	plant to generate steam heat; air permit to release VOCs; fuel must be used at facility
673 30TH STREET	8	PIP PRINTING #680	0.1	<input checked="" type="checkbox"/>	Old air permit; reportedly shut down
679 30TH STREET	9	WILLIAM'S VILLAGE CLEANERS	0.1	<input checked="" type="checkbox"/>	5/23/85 - RCRA Generator Notification 8/4/01 - change to CESQG, inspection - no violations

PINYON Environmental Engineering Resources, Inc.

MODIFIED ENVIRONMENTAL SITE ASSESSMENT (MESA)

Highway US 36 ROW

March 5, 2004

Potential RECs

Segment: 6

Agency Records

Ranking: Moderate

Data Source: AIRS FACILITY SYSTEM

Address	Map #	Site Name	Distance (miles)	File Review?	Comment
2690 BASELINE ROAD	25	AL FRESCO BOULDER	0.1	<input checked="" type="checkbox"/>	shut down -- PM 10 releases in past
2990 BASELINE ROAD	30	AMOCO OIL 8617	0.1	<input checked="" type="checkbox"/>	fuel station
2900 BASELINE ROAD	32	FORMER CHEVRON SS#7-0443	0	<input type="checkbox"/>	fuel station
2877 BASELINE ROAD	28	EQUILON ENTERPRISES LLC STA NO 1304	0.1	<input checked="" type="checkbox"/>	VOC emissions; must be chem use at site
2900 BASELINE ROAD	29	FORMER CHEVRON SS#7-0443	0	<input checked="" type="checkbox"/>	fuel station
5190 S BOULDER ROAD	34	TURNPIKE TEXACO	0	<input checked="" type="checkbox"/>	fuel permit -- air emissions
5200 MANHATTAN CIRC	48	PDQ FOOD STORE #8001	0.1	<input checked="" type="checkbox"/>	air permit for fuel
600 MARSHALL ROAD	28	COSTCO WHOLESALE	0.1	<input checked="" type="checkbox"/>	air emissions for gas pumps

Data Source: LEAKING UNDERGROUND STORAGE TANK

Address	Map #	Site Name	Distance (miles)	File Review?	Comment
2400 BASELINE ROAD	22	BASELINE CONOCO	0.2	<input checked="" type="checkbox"/>	Closed site 2/20/96; NFA required; ground-water depth = 6 to 11 ft; flow direction E-SE; BTEX levels below RAC I levels; PCE plume encountered during site activities.

PINYON Environmental Engineering Resources, Inc.

MODIFIED ENVIRONMENTAL SITE ASSESSMENT (MESA)

Highway US 36 ROW

March 5, 2004

Potential RECs

Segment: 6

Agency Records

Ranking: Moderate

Data Source: LEAKING UNDERGROUND STORAGE TANK

Address	Map #	Site Name	Distance (miles)	File Review?	Comment
2400 BASELINE ROAD	22	BASELINE CONOCO	0.2	<input checked="" type="checkbox"/>	Closed site 2/20/96; NFA required; ground-water depth = 6 to 11 ft; flow direction E-SE; BTEX levels below RAC I levels; PCE plume encountered during site activities.
325 BROADWAY	35	DEPARTMENT OF COMMERCE AKA NIST	0.4	<input type="checkbox"/>	
2525 CANYON BLVD	38	TOM LYONS TOYOTA	0.2	<input checked="" type="checkbox"/>	Closed site; ground-water depth = 7 to 9.6 ft; flow direction projected to east; subsurface investigation completed 01/1987; no additional data in file
1884 FOLSOM ST	45	TOTAL 2621	0.4	<input type="checkbox"/>	
1884 FOLSOM ST	45	SHAMROCK 4057	0.4	<input type="checkbox"/>	
1884 FOLSOM ST	45	TOTAL #2621	0.4	<input type="checkbox"/>	
7979 MARSHALL DRIVE	51	CDOT SUPERIOR	0.2	<input checked="" type="checkbox"/>	Site closed January 1995- NFA required; ground-water depth = 11 to 22 ft, seasonal fluctuation; flow direction E-SE
4742 TABLE MESA DR	70	AMOCO OIL #2111	0.4	<input type="checkbox"/>	
4800 TABLE MESA DR	71	DEEP FARM PIT	0.4	<input type="checkbox"/>	

PINYON Environmental Engineering Resources, Inc.

MODIFIED ENVIRONMENTAL SITE ASSESSMENT (MESA)

Highway US 36 ROW

March 5, 2004

Potential RECs

Segment: 6

Agency Records

Ranking: Moderate

Data Source: RCRA GENERATORS

Address	Map #	Site Name	Distance (miles)	File Review?	Comment
2525 ARAPAHOE AVE	20	DEPENDABLE CLEANERS #25	0.2	<input type="checkbox"/>	
2560 BASELINE RD	23	SHELDON CLEANERS	0.2	<input type="checkbox"/>	
7979 MARSHALL DR SH 1	26	COLORADO DEPT OF HWYS - SUPERIOR	0.3	<input type="checkbox"/>	
7979 MARSHALL DR SH 1	52	COLORADO DEPT OF HWYS	0.2	<input type="checkbox"/>	
7979 MARSHALL DR SH 1	52	COLORADO DEPT OF HWYS	0.2	<input type="checkbox"/>	
7979 MARSHALL DR SH 1	52	COLORADO DEPT OF HWYS - SUPERIOR	0.2	<input type="checkbox"/>	
600 MARSHALL RD	54	COSTCO WHOLESale	0.2	<input type="checkbox"/>	
600 MARSHALL ROAD	28	COSTCO WHOLESale	0.1	<input checked="" type="checkbox"/>	RCRA Generator - LQG - photo developer & fixer, since 11/27/98 Site transports waste off-Site for silver recovery
400 MARSHALL RD	27	TARGET #1769	0.4	<input type="checkbox"/>	

Potential RECs

Segment: 6

Agency Records

Ranking: Moderate

Data Source: STATE PROGRAMS

Address	Map #	Site Name	Distance (miles)	File Review?	Comment
325 BROADWAY	35	U.S. DEPARTMENT OF COMMERCE	0.4	<input type="checkbox"/>	
2425 CANYON BLVD, SUI	37	REMAX OF BOULDER	0.4	<input type="checkbox"/>	

Data Source: UNDERGROUND STORAGE TANKS

Address	Map #	Site Name	Distance (miles)	File Review?	Comment
788 30TH STREET	10	UNKNOWN	0.2	<input type="checkbox"/>	
2400 BASELINE ROAD	22	BASELINE CONOCO	0.2	<input type="checkbox"/>	
2525 CANYON BLVD	38	TOM LYONS TOYOTA	0.2	<input type="checkbox"/>	

Data Source: VOLUNTARY CLEANUP PROGRAM

Address	Map #	Site Name	Distance (miles)	File Review?	Comment
28TH & ARAPAHOE	15	VILLAGE SHOPPING CENTER	0.1	<input checked="" type="checkbox"/>	same as Arapahoe Village

Potential RECs

Segment: 6

Agency Records

Ranking: Moderate

Data Source: VOLUNTARY CLEANUP PROGRAM

Address	Map #	Site Name	Distance (miles)	File Review?	Comment
28TH & ARAPAHOE	2	ARAPAHOE VILLAGE	0.1	<input checked="" type="checkbox"/>	Soil & ground-water concentrations are below regulatory standards

Reference to 1000 gallon kerosene UST removed from McGuckin Hardware - clean tank closure

Agency Records

Ranking: Negligible

Data Source: NATIONAL PRIORITY LIST

Address	Map #	Site Name	Distance (miles)	File Review?	Comment
1600 S 66TH ST	13	MARSHALL LANDFILL	0.8	<input type="checkbox"/>	

Data Source: RCRA - TSD FACILITIES

Address	Map #	Site Name	Distance (miles)	File Review?	Comment
1259 38TH ST	12	UNIVERSITY OF COLORADO BOULDER	0.9	<input type="checkbox"/>	

PINYON Environmental Engineering Resources, Inc.
MODIFIED ENVIRONMENTAL SITE ASSESSMENT (MESA)
Highway US 36 ROW

March 5, 2004

Potential RECs

Segment: 6

Agency Records

Ranking: Negligible

Data Source: RCRA - TSD FACILITIES

Address	Map #	Site Name	Distance (miles)	File Review?	Comment
---------	-------	-----------	---------------------	--------------	---------

Data Source: RCRA VIOLATORS LIST

Address	Map #	Site Name	Distance (miles)	File Review?	Comment
1259 38TH ST	12	UNIVERSITY OF COLORADO BOULDER	0.9	<input type="checkbox"/>	

City Directories

Ranking: Moderate

Address	Year	Use
5370 Manhattan Circle	1988	Hitachi Magnetics
5200 Manhattan Circle	1993	PDQ Gas and Food
5350 Manhattan Circle	1998	copy vend inc
5200 Manhattan Circle	1998	PDQ Gas and Food
5370 Manhattan Circle	1998	Dozier Photography

PINYON Environmental Engineering Resources, Inc.
MODIFIED ENVIRONMENTAL SITE ASSESSMENT (MESA)
Highway US 36 ROW

March 5, 2004

Potential RECs

Segment: 6

City Directories

Ranking: Moderate

Address	Year	Use
6877 Marshall Drive	1998	Wrmhl pblshng ltd.
4985 Moorehead Avenue	1968	US Postal Service (high mar sta)
4985 Moorehead Avenue	1973	US Postal Service (high mar sta)
4985 Moorehead Avenue	1978	US Postal Service (high mar sta)
4985 Moorehead Avenue	1983	US Postal Service (high mar sta)
4565 Moorehead Avenue	1988	Sign of tie sign
4985 Moorehead Avenue	1993	US Govt Postal Svc
4985 Moorehead Avenue	1998	US Govt Postal Svc
4455 Ottawa Place	1993	Peacock Photograph
14 Pima Court	1988	Genesis Research
14 Pima Court	1993	Genesis Research
1230 Red Ash Lane	1998	
1192 Red Ash Lane	1998	
1205 Red Ash Lane	1998	
5190 S Boulder Road	1988	Bouler Tumpke Txco
5190 S Boulder Road	1993	Bouler Tumpke Txco

PINYON Environmental Engineering Resources, Inc.
MODIFIED ENVIRONMENTAL SITE ASSESSMENT (MESA)
Highway US 36 ROW

March 5, 2004

Potential RECs

Segment: 6

City Directories

Ranking: Moderate

Address	Year	Use
5190 S Boulder Road	1988	Bouler Tumpke Txco
4660 Table Mesa Drive	1968	veterinary
4660 Table Mesa Drive	1973	veterinary
5190 Table Mesa Drive	1973	Texaco
5190 Table Mesa Drive	1978	Texaco
5324 Table Mesa Drive	1978	Powells Exxon gas station
5324 Table Mesa Drive	1983	Powells Exxon gas station
5190 Table Mesa Drive	1983	Texaco
4660 Table Mesa Drive	1983	veterinary
4700 Table Mesa Drive	1988	convenient food mart
no # Table Mesa Drive	1988	Table Mesa Texaco
4800 Table Mesa Drive	1988	Flatiron Cos
4742 Table Mesa Drive	1988	Quick Six shop
4730 Table Mesa Drive	1988	Dexter Publishing
4720 Table Mesa Drive	1988	model Cleaners
4660 Table Mesa Drive	1988	veterinary

Potential RECs

Segment: 6

City Directories

Ranking: Moderate

Address	Year	Use
4730 Table Mesa Drive	1988	dr's offices
5728 Table Mesa Drive	1993	Cen Tex Supply Co
4800 Table Mesa Drive	1993	Western mobile
4742 Table Mesa Drive	1993	amoco Oil
4730 Table Mesa Drive	1993	dr's offices
4730 Table Mesa Drive	1998	dr's offices
4742 Table Mesa Drive	1998	amoco Oil
4800 Table Mesa Drive	1998	Western Sand&Gravel
4660 Table Mesa Drive	1998	Silver R. J DVM

Site Visits

Ranking: Moderate

Address	SiteName	Potential Chemical Use	Potential Petroleum Use	Comments
673 30th Street	PP Printing	<input checked="" type="checkbox"/>	<input type="checkbox"/>	Good
679 30th Street	Cleaners and Laundromat	<input checked="" type="checkbox"/>	<input type="checkbox"/>	Okay

PINYON Environmental Engineering Resources, Inc.
 MODIFIED ENVIRONMENTAL SITE ASSESSMENT (MESA)
 Highway US 36 ROW

March 5, 2004

Potential RECs

Segment: 6

Site Visits

Ranking: Moderate

Address	SiteName	Potential Chemical Use	Potential Petroleum Use	Comments
2710 Baseline Road	Grease Monkey	<input checked="" type="checkbox"/>	<input type="checkbox"/>	Excellent
2700 Baseline Road	Shell Gasoline	<input type="checkbox"/>	<input checked="" type="checkbox"/>	Excellent
Baseline Road	Car Wash	<input checked="" type="checkbox"/>	<input type="checkbox"/>	Next to Baseline Liquors, Okay
2830 Baseline Road	Baseline Auto Service	<input checked="" type="checkbox"/>	<input type="checkbox"/>	Okay
2877 Baseline Road	Shell Oil	<input type="checkbox"/>	<input checked="" type="checkbox"/>	Excellent
2900 Baseline Road	Texaco	<input type="checkbox"/>	<input checked="" type="checkbox"/>	Excellent
2990 Baseline Road	BP Gas Station	<input type="checkbox"/>	<input checked="" type="checkbox"/>	Good
2995 Baseline Road	Accelerated Sports Rehab	<input type="checkbox"/>	<input type="checkbox"/>	Good
Cheryvale Road	Farm	<input checked="" type="checkbox"/>	<input type="checkbox"/>	Corner cheryvale and s. boulder rd, excellent
Cheryvale Road	Farm	<input type="checkbox"/>	<input type="checkbox"/>	Just west of 66 cheryvale, good
66 Cheryvale Road	Open Space and Parks Administration-Boulder	<input type="checkbox"/>	<input type="checkbox"/>	Excellent
5398 Manhattan West	Bridge Diagnostic Incorporated	<input type="checkbox"/>	<input type="checkbox"/>	Excellent
5330 Manhattan West	Tide Coporation	<input type="checkbox"/>	<input type="checkbox"/>	Excellent
Manhattan West	App Pets VCA Animal House	<input type="checkbox"/>	<input type="checkbox"/>	Excellent, Next to Viking Liquors
5353 Manhattan West	Coast to Coast	<input type="checkbox"/>	<input type="checkbox"/>	Excellent

Potential RECs

Segment: 6

Site Visits

Ranking: Moderate

Address	SiteName	Potential Chemical Use	Potential Petroleum Use	Comments
5353 Manhattan West	Jody K Shevins	<input type="checkbox"/>	<input type="checkbox"/>	Excellent
5353 Manhattan West	MAMTC-Colorado	<input type="checkbox"/>	<input type="checkbox"/>	Excellent
5353 Manhattan West	Royce Arbour	<input type="checkbox"/>	<input type="checkbox"/>	Excellent
5353 Manhattan West	Rocky Mtn Trade ADJ	<input type="checkbox"/>	<input type="checkbox"/>	Excellent
5387 Manhattan West	Advanced Spine and Sports Specialists	<input type="checkbox"/>	<input type="checkbox"/>	Excellent
5387 Manhattan West	Whole Health Medical	<input type="checkbox"/>	<input type="checkbox"/>	Excellent
5387 Manhattan West	Inter Call	<input type="checkbox"/>	<input type="checkbox"/>	Excellent
5350 Manhattan West	Front Range Business	<input type="checkbox"/>	<input type="checkbox"/>	Excellent
5387 Manhattan West	Decision Point Associates	<input type="checkbox"/>	<input type="checkbox"/>	Excellent
5330 Manhattan West	ESCO Associates	<input type="checkbox"/>	<input type="checkbox"/>	Excellent
5382 Manhattan West	Waldrons Peak Physical Therapy	<input type="checkbox"/>	<input type="checkbox"/>	Excellent
5398 Manhattan West	Silver Glide Surgical Technologies	<input type="checkbox"/>	<input type="checkbox"/>	Excellent
5350 Manhattan West	The Atwood Company	<input type="checkbox"/>	<input type="checkbox"/>	Excellent
5330 Manhattan West	All Digital Photo+Video	<input type="checkbox"/>	<input type="checkbox"/>	Excellent
Marshall Road	Costco	<input type="checkbox"/>	<input checked="" type="checkbox"/>	Next to Ross, Excellent, Gas pumps
Marshall Road	Diamond Shamrock	<input checked="" type="checkbox"/>	<input type="checkbox"/>	Excellent, Gas pumps, next to Liquor Market

Potential RECs

Segment: 6

Site Visits

Ranking: Moderate

Address	SiteName	Potential Chemical Use	Potential Petroleum Use	Comments
191 Marshall Road	Conoco	<input type="checkbox"/>	<input checked="" type="checkbox"/>	Excellent
7520 Marshall Road	Colorado Department of Transportation	<input checked="" type="checkbox"/>	<input checked="" type="checkbox"/>	Deicing station-chem, possible gas pump
2800 Moorehead Avenue	Nick's Auto Repair	<input checked="" type="checkbox"/>	<input type="checkbox"/>	Okay
5190 Table Mesa Drive/South Boulder Road	Texaco	<input type="checkbox"/>	<input checked="" type="checkbox"/>	Good, Gas pumps

