


COLORADO DIVISION OF WILDLIFE

2007

Colorado State Trust Lands



COLORADO DIVISION OF WILDLIFE
6060 Broadway, Denver, CO 80216
(303) 297-1192 • www.wildlife.state.co.us

DOW OFFICES

DOW Headquarters
6060 Broadway
Denver, 80216, (303) 297-1192

Northeast Region (Denver) Service Ctr.
6060 Broadway
Denver, 80216, (303) 291-7227

Fort Collins Service Ctr.
317 W. Prospect Rd.
Fort Collins, 80526, (970) 472-4300

Brush Service Ctr.
122 E. Edison, Box 128
Brush, 80723, (970) 842-6300

Northwest Region Service Ctr.
711 Independent Ave.
Grand Junction, 81505, (970) 255-6100

Montrose Service Ctr.
2300 S. Townsend Ave.
Montrose, 81401, (970) 252-6000

Glenwood Springs Service Ctr.
50633 Hwys. 6 & 24
Glenwood Springs, 81601, (970) 947-2920

Gunnison Service Ctr.
300 W. New York Ave.
Gunnison, 81230, (970) 641-7060

Southwest Region Service Ctr.
151 E. 16th St.
Durango, 81301, (970) 247-0855

Meeker Service Ctr.
73485 Hwy. 64
Meeker, 81641, (970) 878-6090

Hot Sulphur Springs Service Ctr.
346 Grand County Rd. 362
Hot Sulphur Spgs, 80451, (970) 725-6200

Steamboat Springs Svc. Ctr.
925 Weiss Drive
Steamboat Spgs, 80477, (970) 870-2197

Southeast Region Service Ctr.
4255 Sinton Rd.
Colorado Spgs, 80907, (719) 227-5200

Pueblo Service Ctr.
600 Reservoir Rd.
Pueblo, 81005, (719) 561-5300

Lamar Service Ctr.
2500 S. Main St.
Lamar, 81052, (719) 336-6600

Salida Service Ctr.
7405 Hwy. 50
Salida, 81201, (719) 530-5520

Monte Vista Service Ctr.
0722 South Road 1 East
Monte Vista, 81144, (719) 587-6900

Printed for free distribution by the
COLORADO DIVISION OF WILDLIFE
6060 Broadway, Denver, CO 80216
(303) 297-1192
www.wildlife.state.co.us



Editor: Brigid Kelly
Printing paid for with hunting and fishing license fees.
Printed 2007 by Publication Printers, Denver. 40,000 copies.

The Wildlife Commission sets state trust lands regulations in May. Wildlife Commissioners (as of May 2007): Tom Burke, chair; Claire O'Neal, vice chair; Robert Bray, secretary; Jeffrey A. Crawford, member; Brad Coors, member; Roy McAnally, member; Richard Ray, member; Dennis Buechler, member; Tim Glenn, member; Harris Sherman, ex-officio member; John Stulp, ex-officio member.

NOTE: Laws and regulations in this brochure are paraphrased for easier understanding and are intended only as a guide. Colorado wildlife statutes and regulations are available for viewing at DOW offices.

RULES FOR ALL STATE TRUST LANDS OPEN FOR WILDLIFE RECREATION

Unless otherwise stated in this brochure, these regulations apply to State Trust Lands leased by DOW for wildlife recreation:

- a. Closed March 1-Aug. 31, unless posted otherwise.
- b. Open only to hunting, fishing and wildlife viewing.
- c. Camping prohibited.
- d. Target practice or shooting prohibited.
- e. Youth mentor hunting and/or fishing means hunting or fishing by youths age under 18. Youths under 16 must be accompanied by a mentor. Mentors must be 18 or older, comply with hunter education requirements and accompany youths while hunting.
- f. Closed 1/2 hour after sunset until 1/2 hour before sunrise, unless posted otherwise.

HABITAT STAMP

License Buyers: A Colorado Wildlife Habitat Stamp is required of people ages 19-64 who buy hunting or fishing licenses. With a license purchase, the stamp is \$5 and required on each of the first 2 licenses bought in a calendar year (\$10 total). The stamp also allows access to state wildlife areas or state trust lands leased by the DOW. **Wildlife and Outdoor Enthusiasts:** A Colorado Wildlife Habitat Stamp is required of people ages 19-64 who visit a state wildlife area or state trust land leased by the DOW, such as non-hunting members of your party, wildlife viewers or hikers. This stamp costs \$10.25 (25-cent search and rescue fee). **Lifetime Stamp:** Anyone can buy a lifetime stamp for \$200. This stamp satisfies either of the above requirements.



ALPHABETICAL LISTING

ADAMS - Jackson Co., GMU 6, Steamboat Spgs. Svc. Ctr.
From Walden, go 4.2 miles N on Hwy. 125 to CR 8. Go 6.8 miles E to CR 8A, then E .8 mile to two-track road. Take two-track .6 mile SE to parking area. Unless accessing from Colorado State Forest, STL provides the only way into Adams and Sand Creek STLs.
ACRES: 3,640 (360 acres in Sections 28, 29, 32, 33, along Sherman Creek, closed.)
OPEN: Aug. 15-Feb. 28.

HUNTING: Elk, deer, pronghorn, moose, small game.

RESTRICTIONS:

- a. Access restricted as posted.
- b. Foot or horseback only.

AGUILAR TV HILL - Las Animas Co., GMU 85, Pueblo Svc. Ctr.

From Aguilar, take Exit 30 off I-25 to CR 63.1. Go .5 mile W.

ACRES: 500

OPEN: Sept. 1-Feb. 28.

HUNTING: Deer, pronghorn, bears, small game.

RESTRICTIONS: Access restricted as posted on E side.

AGATE MOUNTAIN - Park Co., GMU 58, Denver Svc. Ctr.

From Hartsel, go 1.75 miles S on Hwy. 9 to CR 53. Go S 15 miles to parking area on E boundary, S of CR 53.

ACRES: 3,782

OPEN: Sept. 1-Feb. 28.

HUNTING: Big game, small game, wildlife viewing.

RESTRICTIONS: Foot or horseback only.

ALAMADITAS MESA - Conejos Co., GMU 81, Monte Vista Svc. Ctr.

Route #1: From Los Mogotes Peak STL (see directions in this brochure), go W on 2-track 7.5 miles to W boundary. Route #2: From La Jara STL, (see directions in this brochure) go S of La Jara Reservoir on 4WD road to Fox Creek. From Fox Creek, by foot or horseback only, go 1.5 miles S to S boundary to FS land. Go 3 miles E on FS land and cross Fox Creek and Fox Creek trail. Go 1 mile to W boundary.

ACRES: 640

OPEN: Aug. 15-Feb. 28.

HUNTING: Elk, deer, pronghorn, rabbits, grouse, coyotes.

RESTRICTIONS: Motor vehicles prohibited off designated roads.

ALAMOSA CANYON - Conejos Co., GMU 81, Monte Vista Svc. Ctr.

Go 12 miles S of Monte Vista on Hwy. 15; then go 11 miles W on USFS Rd. 250 to Terrace Res. (Alamosa Canyon). Then go on foot or horseback through BLM and national forest.

ACRES: 240

OPEN: Sept. 1-Feb. 28.

HUNTING: Elk, deer, bears, small game.

RESTRICTIONS: Foot or horseback only.

ANTELOPE CREEK - Grand Co., GMU 181, Hot Sulphur Spgs. Svc. Ctr.

From Kremmling, go W 14 miles on Hwy. 40 to Chimney Rock Rd. (USFS Rd. 103), then go 6 miles E to East Carter Mtn. gate. Walk-through gate with signs provides access.

ACRES: 1,240

OPEN: Sept. 1-Feb. 28.

HUNTING: Elk, deer, blue grouse.

RESTRICTIONS:

a. Motor vehicles prohibited off designated roads.

b. ATV, snowmobile access allowed on designated route as posted at East Carter Creek gate during hunting season only.

c. Camping, campfires prohibited.

ANTERO - Park Co., GMU 49/50, Denver Svc. Ctr.

From Fairplay, go S on Hwy. 285 for 16.5 miles. Next to Antero State Wildlife Area. From N of Antero Jct. on Hwy. 24, go 9 miles to Antero Reservoir Rd.; then go W 1.75 miles to NW corner of STL. Or, 4.5 miles N of Antero Jct. on Hwy. 285, then W on unmarked USFS Rd. 433, .5 mile to N boundary. Timber activity may be present.

ACRES: 11,060

OPEN: Aug. 15-Feb. 28. Year-round for fishing.

HUNTING: Big game, small game, waterfowl.

APISHAPA NORTH - Las Animas Co., GMU 133, Pueblo Svc. Ctr.

From Walsenburg, take I-25 exit to Hwy. 10; go E for 18.5 miles. Then go S on CR 77 for 7 miles; go E on CR 90 for 11 miles to Apishapa SWA. Follow signs through SWA to NE side and parking lot.

ACRES: 1,880

OPEN: Sept. 1-Feb. 28.

HUNTING: Deer, pronghorn, bighorn sheep, rabbits, doves, scaled quail, bobcats, coyotes.

RESTRICTIONS:

a. Foot or horseback only.

b. Motor vehicles prohibited past parking lot.

ARROWHEAD - Larimer Co., GMU 19, Fort Collins Svc. Ctr.

From Rustic, go 2.25 miles W on Hwy. 14 in Poudre Canyon, .25 miles on highway frontage on N side.

ACRES: 200

OPEN: Sept. 1-Feb. 28.

HUNTING: Bighorn sheep, deer, elk, rabbits, blue grouse, pine squirrels.

ASPEN RIDGE - Chaffee Co., GMU 57, Salida Svc. Ctr.

From Salida, take CR 175 (Ute Trail) 5 miles N. Turn left on CR 185 and go 5 miles. Access off CR 185 at N and S ends of STL. Timber activity may be present.

ACRES: 542

OPEN: Sept. 1-Feb. 28.

HUNTING: Bighorn sheep, deer, elk.

RESTRICTIONS:

a. Foot or horseback only.

b. Motor vehicles prohibited off designated roads.

ATWOOD - Logan Co. GMU 96, Brush Svc. Ctr.

From Atwood, go 1/2 mile S on Hwy. 63. Access near SE corner of STL next to CR 16.

ACRES: 160

OPEN: Sept. 1-May 31.

HUNTING: Mule deer, white-tailed deer, pheasant, quail, turkeys, ducks, geese, rabbits, squirrels, furbearers.

RESTRICTIONS:

- a. Hunting with centerfire rifles prohibited.
- b. Reservations required for hunting by calling 1-800-846-9453. Reservations not accepted more than 14 days nor less than 48 hours before hunt date. Failing to cancel reservations may result in losing future reservation rights. Max. 1 reservation per day, and 1 reservation per phone call. Reservations not transferable. Person who makes reservation must be licensed hunter and be at property day of hunt. Check in and check out required. For spring turkey reservations for hunters with limited turkey licenses for unit 96, call the DOW's Brush office, (970) 842-6300.
- c. Hunting prohibited except Sat., Sun., Wed., Labor Day, Columbus Day (observed), Veterans Day (observed), Thanksgiving day, Christmas, New Year's, Martin Luther King Day and Presidents' Day.
- d. Four reservations issued per day with a max. of 4 people each. Two reservations are for the general public; 1 for mobility-impaired hunters and 1 for youth and their mentors. The general public and mobility-impaired must hunt on the up river side of Hwy. 63. Youths and mentors must hunt on the down river side of highway.
- e. All recreational activities except deer hunting prohibited on opening weekend of regular plains rifle deer season, and opening day and first weekend of late plains rifle deer season.
- f. Horses prohibited except while training hunting dogs, and then only in Feb., March and April (through Wed. before the opening of spring turkey season).

BACA - Saguache Co., GMU 82, Monte Vista office.

N of Hooper on Hwy. 17, via Rds D and G (E of Hwy. 17).

ACRES: 13,105

OPEN: Sept. 1-Feb. 28.

HUNTING: Elk.

RESTRICTIONS:

- a. Access and hunting allowed through hunt coordinator only. Contact Monte Vista office for reservation, (719) 587-6900.
- b. Hunting restricted to cow elk only.

BADGER CREEK (UPPER, LOWER UNITS) - Fremont, Park Co., GMUs 57/58,
Salida Svc. Ctr.

Lower Unit: From Cotopaxi, go 21 miles N on CR 12; then go W 1 mile on BLM road.

Upper Unit: From Hartsel, go S on Hwy. 9 for 1.75 miles to CR 53. Follow CR 53 for 22 miles. Timber activity may be present.

ACRES: 6,032

OPEN: Lower Unit: Year-round for fishing. All other uses, Sept. 1-Feb. 28.

Upper Unit: Oct. 1-Feb. 28.

HUNTING: Deer, elk, bighorn sheep.

FISHING: Coldwater stream.

RESTRICTIONS:

- a. Fishing prohibited on Upper Unit.
- b. Motor vehicles prohibited off designated roads.
- c. Campfires prohibited.

BADGER FLATS - Park Co., GMUs 50 & 581, Denver Svc. Ctr. (GMU 50 N of Hwy. 50,
GMU 581 S of Hwy. 50)

Three points of access: (1.) From Lake George, go W on Hwy. 24, 1.5 miles. (2.) From Lake George, go W 2.25 miles on CR 90. (3.) From Lake George, go W on Hwy. 24 about 8 miles to USFS Rd. 891 and go S.

ACRES: 3,570

OPEN: Sept. 1-Feb. 28.

HUNTING: Elk, deer, bears, small game.

RESTRICTIONS: Foot or horseback only.

BAKERS PEAK - Moffat Co., GMUs 3/4, Meeker Svc. Ctr.

In Craig at Hwys. 13 and 40, go N on Hwy. 13 for 24 miles to CR 101. Turn E on CR 101 and go 1.5 miles.

ACRES: 12,393

OPEN: Aug. 1-Feb. 28.

HUNTING: Pronghorn, deer, elk, sage grouse, rabbits and coyotes.

RESTRICTIONS:

- a. Foot or horseback only.
- b. Motor vehicles prohibited off state or county roads.
- c. Camping prohibited.
- d. Only portable hunting blinds allowed.

BAKERVILLE - Clear Creek Co., GMU 39, Denver Svc. Ctr.

From Georgetown, take I-70 W 5 miles. STL is 1.25 miles E of Bakerville exit. Majority of ppty. is N of I-70.

ACRES: 320

OPEN: Sept. 1-Feb. 28. Year-round for fishing.

HUNTING: Bighorn sheep, elk, deer, lions, bears, blue grouse, ptarmigan, rabbits, snowshoe hares.

FISHING: Coldwater stream.

RESTRICTIONS:

- a. Foot access only.
- b. Access only off I-70 right of way.

BALD MOUNTAIN - Moffat Co., GMU 3, Meeker Svc. Ctr.

Tract 1: From Maybell, go N on CR 19 for 15 miles to CR 150. Go W on CR 150 for .5 mile.

Tract 2: From Maybell, go N on CR 19 for 10 miles to CR 71. Go W on CR 71 to CR 71S. Go S on CR 71S for 2.5 miles. Tract 3 & 4: From Maybell, go W on Hwy. 318 for 15 miles to CR 21. Go N on CR 21. Tract 3 is 9 miles N of Hwy. 318 and W of CR. Tract 4 is 14 miles N of Hwy. 318 and on both sides of CR.

ACRES: 6,887

OPEN: Aug. 16-Feb. 28.

HUNTING: Pronghorn, deer, elk, sage grouse, rabbits, small game.

RESTRICTIONS:

- a. Campfires prohibited.
- b. Motor vehicles prohibited off designated roads.

BEAR GULCH - Custer Co., GMU 69, Salida Svc. Ctr.

From Westcliffe, go 10 miles E on Hwy. 96 to CR 271. Go 1 mile to NW corner of STL.

ACRES: 640

OPEN: From first day of archery deer and elk season through May 31.

HUNTING: Deer, elk, bears, lions, rabbits, squirrels, turkeys.

RESTRICTIONS: Motor vehicles prohibited off designated roads.

BEDDOWS MOUNTAIN - Custer Co., GMU 691, Pueblo Svc. Ctr.

From Westcliffe, go N about 8 miles on Hwy. 69. Parking off Hwy. 69.

ACRES: 500

OPEN: From first day of archery deer and elk season through May 31.

HUNTING: Deer, elk, bears, lions, turkeys, rabbits, squirrels.

RESTRICTIONS:

- a. Foot or horseback only.
- b. Parking prohibited on Hwy. 69.
- c. Shooting prohibited within 500 feet of Hwy. 69 and man-made structures.

BEN MORGAN CANYON - Moffat Co., GMU 211, Meeker Svc. Ctr.

From Meeker, go 23 miles N on Hwy. 13. Turn W on CR 17 to CR 32. Go W 11 miles to CR 55. Go 2.5 miles to parking lot.

ACRES: 640

OPEN: Sept. 1-Feb. 28.

HUNTING: Deer, elk, pronghorn, small game.

BERRY CREEK - Eagle Co., GMU 36, Glenwood Spgs. Svc. Ctr.

From Vail, take I-70 W to Exit 163 (Edwards). Go N to Singletree entrance, then W to USFS Rd. 778. Go 1 mile and take first left after cattle guard. Go 2.5 miles. Several 4-WD roads run through STL. Surrounded by USFS land.

ACRES: 640

OPEN: Sept. 1-Feb. 28.

HUNTING: Deer, elk, bears, blue grouse, rabbits, coyotes.

BIG HOLE GULCH - Moffat Co., GMU 3, Meeker Svc. Ctr.

From Craig, go 40 miles N on Hwy. 13. Take CR 4 W 15 miles.

ACRES: 1,847

OPEN: Aug. 15-Feb 28 for hunting. Year-round for fishing.

HUNTING: Pronghorn, deer, elk, small game.

RESTRICTIONS:

- a. Camping, campfires prohibited.
- b. Only portable hunting blinds allowed.

BLACK HAWK - Huerfano Co., GMU 85, Pueblo Svc. Ctr.

From Walsenburg, go S on I-25 to Exit 42. Take CR 310 to Pryor; then go 2.5 miles S on CR 312 to E side of STL. Or, take CR 310 W to N side.

ACRES: 1,511

OPEN: Sept. 1-May 31.

HUNTING: Deer, bears, lions, pronghorn, elk, doves, rabbits, turkeys.

RESTRICTIONS:

- a. Foot or horseback only.
- b. Motor vehicles prohibited off county roads.

BLACK MOUNTAIN - Huerfano Co., GMU 84, Pueblo Svc. Ctr.

From Gardner, go 1 mile W on Hwy. 69. Turn N on USFS Rd. 634 and go 6 miles to USFS Rd. 635 (Black Mountain Rd.) Go W .5 mile to access markers.

ACRES: 640

OPEN: Sept. 1-May 31.

HUNTING: Deer, elk, rabbits, squirrels, doves, coyotes, turkeys.

RESTRICTIONS: Foot or horseback only.

BLACK SAGE PASS - Gunnison Co., GMU 551, Gunnison Svc. Ctr.

From Gunnison at Hwy. 50 and USFS Rd. 243 (Marshall Pass Rd.), go N on Hwy. 50 for 1 mile to USFS Rd. 888. Go N on USFS Rd. 888 for 5.5 miles to S boundary.

ACRES: 415

OPEN: Sept. 1-Feb. 28. Year-round for fishing.

HUNTING: Deer, elk, bears, lions, blue grouse, rabbits.

FISHING: In small section of No Name Creek.

RESTRICTIONS: Foot or horseback only.

BLUE LAKE - Bent Co, GMU 125, Lamar Svc. Ctr.

From Las Animas, take Hwy. 194 W to CR 10; go N 11 miles. On CR TT, go W 2.5 miles to E boundary. There are several parking lots: (1) at end of CR TT; (2) at bridge on SE corner; (3) at S end.

ACRES: 14,059

OPEN: Year-round.

HUNTING: Pronghorn, deer, waterfowl, upland game.

FISHING: Warmwater lake.

RESTRICTIONS:

- a. Islands closed May 15-Aug. 31.
- b. Camping permitted as posted.
- c. Motor vehicles permitted on designated roads only.

BLUE SPRING - Huerfano Co., GMU 84, Pueblo Svc. Ctr.

From Gardner, go W on Hwy. 69 for 1 mile to USFS Rd. 634. Turn N and go 13 miles.

ACRES: 640

OPEN: Aug. 15-May 31.

HUNTING: Deer, elk, lions, small game.

RESTRICTIONS:

- a. Hunting prohibited in safety zone along E boundary as posted.
- b. Foot or horseback only.

BOSTON FLATS - Moffat Co. GMU 3, Meeker Svc. Ctr.

From Maybell, go NW 3.5 miles on Hwy. 318. STL N of Hwy. 318. Parking between highway and STL. No roads; only walk-in access.

ACRES: 104

OPEN: Year-round for fishing, watchable wildlife. Sept. 1-Feb. 28 for hunting.

HUNTING: Big game, small game.

RESTRICTIONS: Foot access only.

BOX CANYON - Fremont Co., GMU 86, Salida Svc. Ctr.

From Salida, take Hwy. 50 E 2 miles to CR 49 (Bear Ck. USFS Rd. 101). Go S 4 miles to USFS Rd. 101A and follow to end of road. From here, access by foot and horseback only through USFS land about 1 mile E to W boundary of STL.

ACRES: 640

OPEN: Sept. 1-May 31

HUNTING: Deer, elk, lions, bears, turkeys, small game.

RESTRICTIONS: Foot or horseback only.

BOX CREEK - Lake Co., GMU 48, Salida Svc. Ctr.

From Leadville, go 7 miles S on Hwy. 24, turn W on CRs 10 and 24 for 2.4 miles.

ACRES: 629

OPEN: Sept. 1-Feb. 28.

HUNTING: Elk, deer, small game.

RESTRICTIONS: Foot access only.

BOX ELDER - Moffat Co., GMU 211, Meeker Svc. Ctr.

From Hamilton, go S on Hwy. 13 for 11 miles to CR 17. Turn right, and go 1.5 miles to CR 51. Go 1 mile to CR 32, and go 8.5 miles to BLM access.

ACRES: 628

OPEN: Sept. 1-Feb. 28.

HUNTING: Big game, small game.

RESTRICTIONS: Foot or horseback only.

BOX ELDER NORTH - Moffat Co., GMU 211, Meeker Svc. Ctr.

From Meeker, go 23 miles N on Hwy. 13. Turn W on CR 32, and go W 7 miles to parking lot.

ACRES: 640

OPEN: Sept. 1-Feb. 28.

HUNTING: Deer, elk, pronghorn, small game.

BRAVO - Logan Co., GMU 91, Brush Svc. Ctr.

From Sterling, take Hwy. 6 E about 2 miles to CR 37. Go N on CR 37 for 5.7 miles.

ACRES: 80

OPEN: Sept. 1-Feb. 28.

HUNTING: Deer, waterfowl, small game.

RESTRICTIONS: Access from designated parking areas only.

BULL MOUNTAIN - Larimer Co., GMU 8, Fort Collins Svc. Ctr.

From Fort Collins, take Hwy. 287 N 22 miles to Cherokee Park Rd. (CR 80C). Go 35 miles W. CR 80C runs through SE corner. Two-track road runs into SW part.

ACRES: 640

OPEN: Sept. 1-Feb. 28.

HUNTING: Big game, small game.

RESTRICTIONS:

- a. Foot or horseback only.
- b. Motor vehicles prohibited off county roads.

BURRO SPRINGS 1 & 2 - Saguache Co., GMU 68, Monte Vista Svc. Ctr.
From LaGarita, go N on CR 42 for 2.2 miles to CR 42K. Go W on CR 42K.
ACRES: 6,175

OPEN: Aug. 15-May 31.

HUNTING: Elk, deer, pronghorn, bighorn sheep, lions, rabbits, doves, blue grouse.

RESTRICTIONS: Motor vehicles prohibited off designated roads.

CARNERO - Saguache Co., GMU 68, Monte Vista Svc. Ctr.

From La Garita, go 4 miles west on CR 41G.

ACRES: 1,714

OPEN: Sept. 1-Feb. 28.

HUNTING: Elk, deer, bighorn sheep, bears, lions, small game.

RESTRICTIONS: Foot or horseback only.

CARR TRACT - Weld Co., GMU 87, Fort Collins Svc. Ctr.

From Fort Collins, take I-25 N 20 miles to Carr exit. Go E on 2 miles to CRs 126 and 17.
Access 1: 0.5 miles N of CR 126 on CR 17. Access 2: N of CR 126 at SE corner of STL,
about 4 miles E of CR 17 (2.5 miles E of town of Carr).

ACRES: 3,133

OPEN: Access restricted to pronghorn hunting only during pronghorn seasons.

HUNTING: Pronghorn. Caution: bison may be present.

RESTRICTIONS:

a. Hunting from blinds prohibited.

b. Fires prohibited including, but not limited to, open fires, BBQ's, sterno cans, stoves, smoking.

c. Access by permit holders and 1 non-hunting companion. Maximum of 5, one-day access permits issued daily by DOW. Permits available beginning Aug. 1. Contact DOW in Fort Collins, (970) 472-4300.

d. Parking allowed only for permit holders in designated areas.

CARTER CREEK - Grand Co., GMU 181, Hot Sulphur Spgs. Svc. Ctr.

From Kremmling, go 14 miles W on Hwy. 40 to Chimney Rock Rd. (USFS Rd. 103); go 3 miles E to parking area and sign.

ACRES: 1,301

OPEN: Sept. 1-Feb. 28.

HUNTING: Deer, elk, blue grouse, sage grouse.

RESTRICTIONS:

a. Motor vehicles prohibited off designated roads.

b. Restricted vehicle use given to physically handicapped with verification of DOW handicapped card and permission from DOW in Hot Sulphur Springs, (970) 725-6200. Contact office for permission, restriction of use and map before entering area.

c. ATV and snowmobile access allowed on designated route in Sect. 31 as posted at E Carter Creek gate during hunting season only.

d. Camping, campfires prohibited.

CARTER PLACE - San Miguel Co., GMU 70, Montrose Svc. Ctr.

From Naturita, take Hwy. 145 E 3.5 miles to Hwy. 141; go 3.6 miles S on Hwy. 141. Turn W on CR HH31, and go 3 miles to dirt road. Go 1 mile S.

ACRES: 320

OPEN: Sept. 1-Feb. 28.

HUNTING: Deer, elk, small game.

RESTRICTIONS:

a. Access through BLM only

b. Foot or horseback only.

CASTOR GULCH - Moffat Co., GMU 13 Meeker Svc. Ctr.

From Craig, go S on Hwy. 13 about 14 miles to CR 93. Go E .5 mile. Signs designate hunt-able area.

ACRES: 320

OPEN: Aug. 1-Feb. 28.

HUNTING: Deer, elk, lions, small game.

RESTRICTIONS: Foot or horseback only.

NOTE: Exchange of use on STL. Part private land; part state trust land.

CEDAR SPRINGS - Moffat Co., GMU 11, Meeker Svc. Ctr.

From Maybell, go 8 miles W on Hwy. 40. Turn S on CR 23, and go about 2 miles. Vehicle access on CR 23 and BLM Rd. 1558.

ACRES: 640

OPEN: Sept. 1-Feb. 28.

HUNTING: Pronghorn, deer, elk, small game.

RESTRICTIONS: Motor vehicles permitted only on CR 23 and BLM Rd. 1558.

CEDARS - Moffat Co., GMU 4, Meeker Svc. Ctr.

From Craig, go N on Hwy. 13 for 38 miles to CR 2. Go E on CR 2 for 6.5 miles.

ACRES: 640

OPEN: Aug. 1-Feb. 28.

HUNTING: Pronghorn, deer, elk, sage grouse, rabbits, coyotes.

RESTRICTIONS:

- a. Foot or horseback only.
- b. Camping prohibited
- c. Only portable hunting blinds allowed.

CHANCELLOR RANCH - Las Animas Co., GMU 147, Lamar Svc. Ctr.

From Trinidad, go E on Hwy. 160 for 40 miles to ppty. Go N on CR 147 for 9 miles to ppty.

From Kim, go W 28 miles on Hwy. 160, and go N on CR 147.

ACRES: 47,425

OPEN: From first day of archery pronghorn season to May 31.

HUNTING: Elk, deer, pronghorn, bighorn sheep, turkeys, lions. No small game hunting or fishing allowed.

RESTRICTIONS:

- a. Access by permit only. Valid license and special permit required. Contact Lamar office for details, (719) 336-6600.
- b. Only 1 non-hunting companion allowed per hunter.
- c. Check in required at designated location.
- d. Hunting prohibited within 1/2 mile of homes. Safety zone posted.
- e. Target shooting prohibited.
- f. Camping only in designated areas.
- g. Motor vehicles prohibited off designated roads.
- h. Parking in designated areas only.
- i. Motor vehicles prohibited off county roads if wet conditions exist.
- j. Trash must be packed out.
- k. Horses allowed only in big game seasons for hunting.
- l. Only certified weed-free hay allowed.

CHUBB PARK - Chaffee Co., GMU 49, Salida Svc. Ctr.

From Fairplay, go 20 miles S on Hwy 285 to Hwys. 285 and 24. Go SW 1 mile to top of Trout Creek Pass. Turn W (right) on CR 311; go 1 mile. Timber activity may be present.

ACRES: 3,640

OPEN: Sept. 1-Feb. 28.

HUNTING: Elk, deer, grouse, rabbits.

RESTRICTIONS:

- a. Camping permitted only as posted.
- b. Motor vehicles permitted on county roads as posted.
- c. Foot or horseback only.

CITADEL - Moffat Co., Meeker Svc. Ctr.

From Meeker, go N on Hwy. 64 to CR 71. Go N to Indian Valley Truck Trail, and go 12 miles N.

ACRES: 640

OPEN: Sept. 1-Feb. 28.

HUNTING: Elk, deer, pronghorn, small game.

COAL BANK GULCH - Routt Co., GMU 441, Steamboat Spgs. Svc. Ctr.

From Hayden, go 2.5 miles N on CR 76.

ACRES: 879

OPEN: From first day of archery deer and elk season to May 31.

HUNTING: Elk, deer, mountain sharp-tailed grouse.

RESTRICTIONS:

- a. Hunting with archery, muzzleloaders, shotguns firing single slug and rimfire rifles only.
- b. Foot or horseback only off county roads.
- c. Only youth mentor hunting allowed. Only one mentor per youth allowed.

CODY PARK - Fremont Co., GMU 69, Salida Svc. Ctr.

Tract 1: From Westcliffe, at Hwys. 96 and 69, go N on Hwy. 69 for 2.5 miles to CR 215. Go N 6.25 miles to SW corner of STL. Tract 2: From Hwy. 50 and 4th St. in Canon City, go S on 4th St. 2 miles until it turns into CR 143. Go 10.3 miles S on CR 143 to BLM Rd. 6227. Go NW on BLM Rd. 6227 for 4 miles. Access by foot or horseback 7 miles thru BLM.

ACRES: 1,560

OPEN: Aug. 15-May 31.

HUNTING: Lions, bears, deer, elk, pronghorn, turkeys, rabbits, squirrels.

RESTRICTIONS: Foot or horseback only.

COHAGEN - Jackson Co., GMU 171, Steamboat Spgs. Svc. Ctr.

From Walden, go 6 miles SE on Hwy. 14 to CR 21. Go E 1.8 miles.

ACRES: 2,537

OPEN: Aug. 15-Feb. 28.

HUNTING: Big game, small game.

RESTRICTIONS: Foot or horseback only.

COLD SPRINGS MOUNTAIN - Moffat Co., GMUs 2/201, Meeker Svc. Ctr.

From Maybell, go NW on Hwy. 318 for 41 miles to CR 10N. Go N on CR 10N for 8 miles. STL W of CR 10N largely on top of Cold Springs Mountain and is mixed with BLM and private land. 2,495 acres E of CR 10N are mixed with BLM and private land. 4-wheel-drive vehicles advised on CR 167 and BLM Rd. 2007.

ACRES: 26,509

OPEN: Aug. 1-Dec. 31.

HUNTING: Elk, deer, pronghorn, blue grouse, sage grouse.

RESTRICTIONS:

- a. Camping allowed only during big game seasons.
- b. Motor vehicles prohibited off designated roads.

COPPER MOUNTAIN - Grand Co., GMU 28, Hot Sulphur Spgs. Svc. Ctr.

From Kremmling, go S on Hwy. 9 to Williams Peak or from CR 3 at Mule Creek. Access from USFS land on S. All other access from private land. Permission required.

ACRES: 640

OPEN: Sept. 1-Feb. 28.

HUNTING: Elk, deer, blue grouse.

RESTRICTIONS:

- a. Foot or horseback only.
- b. Camping, campfires prohibited.

COTTONWOOD CREEK - Routt Co., GMU 441, Steamboat Spgs. Svc. Ctr.

From Hayden, go N on CR 80 for 1 mile to CR 70. Go E 2.8 miles to CR 80, and go N 10.7 miles.

ACRES: 640

OPEN: From first day of archery deer and elk season through May 31.

HUNTING: Deer, elk, blue and mountain sharp-tailed grouse.

RESTRICTIONS:

- a. Hunters may be limited through mandatory check station to control overcrowding, resource damage or trespassing on private property.
- b. Foot or horseback only off county roads.
- c. Camping, campfires prohibited.

COTTONWOOD RIDGE - Fremont Co., GMU 581, Salida Svc. Ctr.

From Canon City, go W on Hwy. 50 for 12 miles to Hwy. 9. Turn N on Hwy. 9, and go 6 miles. Turn W at gate; go .8 mile.

ACRES: 640

OPEN: Sept. 1-May 31. Year-round for fishing.

HUNTING: Deer, lions, bears, rabbits.

FISHING: Cottonwood Creek.

RESTRICTIONS: Foot or horseback only.

CROOKED TOP - Park Co., GMU 46, Denver Svc. Ctr.

From Bailey, go 2 miles N on Hwy. 285 to traffic light. Turn left on CR 43; go 6.4 miles to Saddlesting Rd. Turn left .3 mile to USFS Rd. 101. Turn right; go 4 miles. Walk NE 2 miles.

ACRES: 400

OPEN: Sept. 1-Feb. 28.

HUNTING: Deer, elk, blue grouse, rabbits, squirrel, turkeys.

RESTRICTIONS:

- a. Foot or horseback only.
- b. Access only from USFS Rd. 101.

CROSS MOUNTAIN - Moffat Co., GMU 11, Meeker Svc. Ctr.

From Maybell, go SW on Hwy. 40 for 16 miles to mile marker 44; go N on Deer Lodge Park Rd. about 2.5 miles to BLM easement.

ACRES: 640

OPEN: Sept. 1-Feb. 28.

HUNTING: Pronghorn, deer, elk, small game.

RESTRICTIONS: Motor vehicles prohibited off designated roads.

CRYSTAL LAKE - Lake Co., GMUs 48/49, Salida Svc. Ctr. (GMU 48, W of river; GMU 49, E of river)

From Leadville, go S on Hwy. 24 about 3 miles to Hwy. 300. Go W 1 mile to Halfmoon Rd. Go S on pavement and dirt road 2 miles until left fork. Take left fork S for .75 miles.

ACRES: 467

OPEN: Sept. 1-Feb. 28. Year-round for fishing.

HUNTING: Elk, deer, waterfowl, small game.

RESTRICTIONS: Foot access only.

DALEY GULCH - Gunnison, Saguache Co., GMU 551, Gunnison Svc. Ctr.

From Sargents at USFS Rd. 243 and Hwy. 50, go N for .75 mile and turn left into STL. Enter at gravel pit W of Hwy. 50 across from state highway barn.

ACRES: 644

OPEN: Year-round.

HUNTING: Deer, elk, bears, lions, blue grouse, rabbits.

FISHING: Agate Creek, Brush Creek, Tomichi Creek.

RESTRICTIONS:

- a. Camping permitted as posted.
- b. Motor vehicles prohibited off designated roads.
- c. Foot or horseback only.

DEEP CREEK - Routt Co., GMU 214, Steamboat Spgs. Svc. Ctr.

From Steamboat Spgs., go N on CR 129 for 10 miles to CR 54; then go W 5 miles to CR 56. Go W and S 3 miles to CR 52W, and continue W 2.4 miles. (Last 2 miles are 4WD only.)

ACRES: 320

OPEN: First day of archery elk season to Feb. 28.

HUNTING: Elk, deer, grouse.

RESTRICTIONS:

- a. Parking allowed only in designated area.
- b. Motor vehicles prohibited off designated roads.
- c. Foot or horseback only from designated parking area.

DEER HAVEN - Fremont Co., GMU 581, Salida Svc. Ctr.

From Canon City, go W on Hwy. 50 to Hwy. 9. Go 9 miles N to CR 11. Turn right, and go 5.2 miles on CR 11 to Deer Haven Rd. Turn right on Deer Haven Rd., and go .8 miles to Thompson Mtn. Rd. Turn right, and go .7 miles to end of road.

ACRES: 640

OPEN: Sept. 1-Feb. 28 for hunting. Year-round for watchable wildlife.

HUNTING: Big game, small game.

RESTRICTIONS: Foot or horseback only.

DICK'S PEAK - Park Co., GMU 58, Denver Svc. Ctr.

From Hartsel, take Hwy. 9 S 14 miles, then go 3.8 miles SW to Dick's Peak Rd. (261). Go 3 miles.

ACRES: 640

OPEN: Sept. 1-Feb. 28.

HUNTING: Deer, elk, grouse, rabbits.

RESTRICTIONS: Foot access only.

DIRTY GULCH - Fremont Co., GMU 58, Salida Svc. Ctr.

From Cotopaxi, go 5.5 miles N on CR 12.

ACRES: 640

OPEN: Sept. 1-May 31.

HUNTING: Deer.

RESTRICTIONS: Motor vehicles prohibited off designated roads.

DISAPPOINTMENT CREEK - Dolores Co., GMU 711, Durango Svc. Ctr.

From Dove Creek, go 2 miles W to Hwys. 666 and 141. Go N on Hwy. 141 for 27 miles to Disappointment Valley. Go S on CR 19Q (USFS Rd. 250) for 18 miles to McKinney Draw Rd. on BLM land. Go .25 mile S to N end of STL. Enter on N end, .25 mile S of CR 19Q. Access via two-track road on BLM land in Dawson Draw.

ACRES: 640

OPEN: Sept. 1-Feb. 28.

HUNTING: Deer, elk, small game.

RESTRICTIONS: Motor vehicles prohibited off designated roads.

DRONEY GULCH - Chaffee Co., GMU 56, Salida Svc. Ctr.

From Poncha Spgs., go N on Hwy. 285 for 5 miles to CR 251. STL W of Hwy. 285. Just N on Hwy. 285, access from highway monument with parking. Do not attempt access from N via subdivision on CRs 251A or 251. CR 251 makes a big circle and only S prong can be used to access on S side.

ACRES: 2,949

OPEN: Sept. 1-Feb. 28.

HUNTING: Elk, deer, small game.

RESTRICTIONS:

- a. Camping, campfires prohibited.
- b. Foot or horseback only.
- c. Motor vehicles prohibited off designated roads.

DRY CREEK - Rio Grande Co., GMU 80, Monte Vista Svc. Ctr.

Sect. 16: From Monte Vista, take Hwy. 15 S for 2 miles to #2 South Rd. Go 3 miles W. Sect. 36: From Monte Vista, take Hwy. 15 S for 2 miles to #2 South Rd. Go W 9.5 miles to STL.

ACRES: 1,280

OPEN: Aug. 15-May 31.

HUNTING: Elk, deer, pronghorn, small game

RESTRICTIONS:

- a. Hunting prohibited in safety zone along E side of Sect. 16 as posted.
- b. Camping, campfires prohibited.
- c. Motor vehicles prohibited off designated roads.

DRY CREEK BASIN - San Miguel Co., GMU 70, Montrose Svc. Ctr.

On Hwy. 145 between Naturita and Redvale, turn S on Hwy. 141, and go 15 miles to Dry Creek Basin SWA.

ACRES: 640

OPEN: Sept. 1-Feb. 28.

HUNTING: Elk, deer, small game.

RESTRICTIONS: Foot or horseback only.

DRY CREEK NORTH - Larimer Co., GMU 8, Fort Collins Svc. Ctr.

Go W on Cherokee Park Rd. (CR 80 C) from Hwy. 287 approx. 50 miles to CR 103; then go N to Bull Mountain Access Rd. Go 5 miles NE to STL, NE of Shell Creek. No established roads access STL; some OHV roads provide access.

ACRES: 640

OPEN: Sept. 1-Feb. 28.

HUNTING: Elk, deer, bears, lions.

RESTRICTIONS: Foot or horseback only.

DUCK CREEK - Logan Co., GMU 90, Brush Svc. Ctr.

From I-76, take Crook exit. Go N on Hwy. 55 to town of Crook. At stop sign, continue N to CR 64. Go E on CR 64 about 1 mile to NW corner of STL. Cattle may be on STL. Extreme caution must be taken when hunting while cattle are present.

ACRES: 640

OPEN: Sept. 1-Feb. 28.

HUNTING: Big game, small game.

EAGLE CANYON - Larimer Co., GMU 20, Fort Collins Svc. Ctr.

From Loveland, take Hwy. 34 W to Big Thompson School; go N 4 miles on Buckhorn Rd. (CR 27) to Masonville. Go NW on Buckhorn Rd. 2.5 miles to Storm Mountain Rd. Go 2.5 miles W on Storm Mountain Rd. to access sign on USFS land. Go by foot or horseback 1.5 miles across forest to S boundary.

ACRES: 640

OPEN: Sept. 1-May 31.

HUNTING: Deer, elk, small game.

EAST CARTER MOUNTAIN - Grand Co., GMU 181, Hot Sulphur Spgs. Svc. Ctr.

From Kremmling, go 14 miles W on Hwy. 40 to Chimney Rock Rd. (USFS Rd. 103). Then go 6 miles E to sign and gate.

ACRES: 1,794

OPEN: Sept. 1-Feb. 28.

HUNTING: Deer, elk, blue grouse.

RESTRICTIONS:

- a. Motor vehicles restricted to Chimney Rock Rd. unless otherwise posted.
- b. ATV, snowmobiles allowed on designated route as posted at gate in Sect. 24 during hunting season only.
- c. Parking permitted in designated lots only.
- d. Hunting prohibited in safety zone as posted along east fence line.
- e. Camping, campfires permitted only as posted within 300 feet of Chimney Rock Rd with a 14-day limit.

EAST DELANEY BUTTE LAKE - Jackson Co., GMU 16, Steamboat Spgs. Svc. Ctr.

From Walden, go .5 miles W on Hwy. 14 to CR 12; then g 5.3 miles W to CR 18. Go 4.5

miles W to CR 5. Go 1 mile N to Delaney Butte Lakes SWA. STL E of lake.
ACRES: 640
OPEN: Aug. 15-Feb. 28 for hunting and watchable wildlife. Year-round for fishing.
HUNTING: Small game.
FISHING: Coldwater lake.
RESTRICTIONS: Foot access only.

ELEVEN MILE - Park Co., GMU 581, Denver Svc. Ctr.
From Hartsel, go SE 17 miles. STL crosses CR on N and S.
ACRES: 265
OPEN: Sept. 1-Feb. 28.
HUNTING: Pronghorn, waterfowl.
RESTRICTIONS: Motor vehicles prohibited off designated roads.

ELK MOUNTAIN - Jackson Co., GMU 6, Steamboat Spgs. Svc. Ctr.
From Walden, take 5th St. E, which turns into CR 12, then go 10 miles to CR 12. Go left about 2.5 miles to CR 12E over Elk Mountain 3.9 miles to end of road. Access only from State Forest and parking lot at end of CR 12E.
ACRES: 2,839
OPEN: Year-round for fishing. Aug. 15-Feb. 28 for hunting.
HUNTING: Deer, elk, blue grouse, rabbits, coyotes.
FISHING: Coldwater stream.
RESTRICTIONS:
a. Foot or horseback only.
b. Access from parking lot only.

ELK SPRINGS #1 - Moffat Co., GMU 11, Meeker Svc. Ctr.
From Maybell, go W on Hwy. 40 to mile marker 42; turn S on BLM Rd. 1509. Go S 9 miles through Sect. 36, and turn NW. Private property in Sagebrush Draw (portions of Sects. 14, 23, 26) open to hunting. Enter S end through Sect. 26.
ACRES: 800
OPEN: Sept. 1-Feb. 28.
HUNTING: Deer, pronghorn, lions, small game.
RESTRICTIONS: Foot and horseback only.

ELK SPRINGS #3 - Moffat Co., GMU 10, Meeker Svc. Ctr.
From Elk Springs, go .75 mile W on Hwy. 40. BLM road runs through center of STL, S of Hwy. 40.
ACRES: 1,680
OPEN: Aug. 15-Feb. 28.
HUNTING: Pronghorn, deer, elk, small game.
RESTRICTIONS: Foot or horseback only.

FERNLEAF GULCH - Fremont Co., GMU 58, Salida Svc. Ctr.
From Cotopaxi, go N 1.5 miles on CR 12 to BLM Sand Gulch Rd. Turn E on BLM Sand Gulch Rd., and go 3 miles to NW corner of STL.
ACRES: 520
OPEN: Sept. 1-Feb. 28.
HUNTING: Elk, deer, lions, bighorn, small game.
RESTRICTIONS:
a. Foot or horseback only except on BLM Sand Gulch Rd.
b. Motor vehicles prohibited off BLM Sand Gulch Rd.

FLATTOP BUTTE - Las Animas Co., GMU 133, Pueblo Svc. Ctr.
From Aguilar on I-25, take Exit 34 to CR 60. Go E for 10 miles; then go N on CR 75 for 2 miles. Go E on CR 64 for 2 miles and N on CR 79 for 6 miles to parking lot.
ACRES: 2,052
OPEN: Sept. 1-Feb. 28.

HUNTING: Deer, pronghorn, rabbits, doves, scaled quail, bobcats, coyotes.

RESTRICTIONS: Foot or horseback only.

FLORENCE - Fremont Co., GMU 69, Salida Svc. Ctr.

From Canon City, take Hwy. 67 SE 13 miles to CR 15, which goes W to Florence picnic area, next to STL.

ACRES: 640

OPEN: Sept. 1-May 31.

HUNTING: Deer, elk, bears, lions, rabbits, squirrels, turkeys, blue grouse.

RESTRICTIONS:

- a. Foot or horseback only.
- b. Access through national forest only.

FLY GULCH (youth mentors only) - Routt Co., GMU 214, Steamboat Spgs. Svc. Ctr.

From Steamboat Spgs., go N on Hwy. 129 to CR 44. Then go W to CR 44A; then go N 1 mile.

ACRES: 460

OPEN: Sept. 1-Feb. 28.

HUNTING: Deer, elk, small game.

RESTRICTIONS:

- a. Open for youth mentor hunting only.
- b. Foot or horseback only.

FORD BRIDGE - Logan Co., GMU 91, Brush Svc. Ctr.

From Sterling, go 7.5 miles NE on Hwy. 138 to CR 40; then go E .5 mile.

ACRES: 280

OPEN: Sept. 1-May 31.

HUNTING: Mule and white-tailed deer, pheasants, quail, turkeys, ducks, geese.

RESTRICTIONS:

- a. Hunting prohibited with centerfire rifles.
- b. All recreational activities except deer hunting prohibited on opening weekend of regular plains rifle deer season, and opening day and first weekend of late plains rifle deer season.
- c. Paintball shooting prohibited.
- d. Horses prohibited except while training hunting dogs, and then only in Feb., March and April (through Wed. before the opening of spring turkey season).

FORTIFICATION - Moffat Co., GMU 301, Meeker Svc. Ctr.

From Craig, go N on Hwy. 13 for 9.5 miles.

ACRES: 1,866

OPEN: Day after 4th rifle season through last day of late season in Dec. for hunting.

HUNTING: Elk.

RESTRICTIONS:

- a. Access and hunting allowed through Frosty Acres Ranch only. Contact ranch for reservations, (970) 824-8935 or (970) 824-9568.
- b. Hunting restricted to cow elk.
- c. Access only from parking area off Hwy. 13.
- d. Foot access only.

FROZE CREEK - Custer Co., GMU 86, Pueblo Svc. Ctr.

From Westcliffe, go 10 miles S on Hwy. 69. Go W on CR 106 for 1 mile to SE corner of STL. Parking lot at CRs 106 and 111.

ACRES: 640

OPEN: Aug. 15-Feb. 28.

HUNTING: Pronghorn, deer, elk, small game.

RESTRICTIONS: Foot access only.

GERRARD - Rio Grande Co., GMU 80, Monte Vista Svc. Ctr.

Two miles E of South Fork or 13 miles W of Del Norte on Hwy. 160, go .25 mile S of Hwy. 160 on USFS Rd. 345.

ACRES: 799

OPEN: Sept. 1-Feb. 28.
HUNTING: Elk, deer, bears, lions, small game.
RESTRICTIONS: Foot or horseback only.

GODIVA RIM - Moffat Co., GMU 3, Meeker Svc. Ctr.
From Maybell, take Hwy. 318 NW to CR 21. Go N on CR 21 about 4 miles to BLM Godiva Rim access road 2124. Go E on Rd. 2124 about 7 miles to STL.

ACRES: 640
OPEN: Aug. 1-Feb. 28.
HUNTING: Pronghorn, deer, elk, small game.
RESTRICTIONS:
a. Campfires prohibited
b. Motor vehicles restricted to BLM Rd. 2124.

GRAPE CREEK - Fremont Co., GMU 69, Salida Svc. Ctr.
From Canon City at Hwy. 50 and First St., go S on First St. for 1 mile to CR 3. Go W on CR 3, 5.2 miles to Temple Canyon City Park. Go S .5 mile through park to NE corner of STL. Continue through STL along Grape Creek and 1.7 miles along Grape Creek through BLM to Pine Gulch. Walk W up Pine Gulch 1.2 miles.

ACRES: 1,280
OPEN: Aug. 15-Feb. 28 for hunting. Year-round for watchable wildlife and fishing as posted on Grape Creek.
HUNTING: Deer, elk, bighorn sheep, lions, bears, rabbits, turkeys.
FISHING: Coldwater stream.
RESTRICTIONS: Foot or horseback only.

GRASSY CREEK - Routt Co., GMU 13, Steamboat Spgs. Svc. Ctr.
From Hayden, go E on Hwy. 40 for 6 miles to CR 27; go S 6 miles. Parking off CR 27 on Old Rockcastle Mine Access Rd.

ACRES: 360
OPEN: From first day of archery deer and elk season through May 31.
HUNTING: Deer, elk, mountain sharp-tailed grouse.
RESTRICTIONS: Foot or horseback only.

GREASEWOOD - Moffat Co., GMU 3, Meeker Svc. Ctr.
Six parcels: (1) From Maybell, go N on CR 19 to CR 21. Then go N on CR 21 for 1.5 miles and E on two-track road to Red Wash Butte. (2) From Maybell, go N on CR 19 to CR 21; then go N on CR 21 to CR 50. Go E on CR 50 for 5 miles. (3) From Maybell, go N on CR 19 to CR 21; go N on CR 21 to CR 42; go E on CR 42 for 8.5 miles. (4) From Maybell, go N on CR 19 to CR 8. Go E on CR 8 to CR 6. Head NE on CR 6-CR 44 for 4.5 miles. (5) From Maybell, go N on CR 19 to CR 8. Go E on CR 8 to CR 8N, and go N 1.25 miles. (6) From Maybell, go N on CR 19 to CR 8; go E to CR 8N. STL NE of intersection.

ACRES: 3,518
OPEN: Aug. 1-Feb. 28.
HUNTING: Pronghorn, deer, elk, sage grouse, rabbits.
RESTRICTIONS: Foot access only.

GREASEWOOD LAKE - Weld Co., GMU 95, Fort Collins Svc. Ctr.
From Kersey, go 18 miles E on Hwy. 34 to CR 87 (Masters Rd.). Go N and E on Rd. 87 (which becomes CR 89) for 14 miles to CR 68. At intersection, go E 1 mile to parking area.

ACRES: 640
OPEN: Sept. 1-Feb. 28.
HUNTING: Pronghorn, rabbits, coyotes, doves, ducks.
RESTRICTIONS: Foot access only.

GREAT DIVIDE - Moffat Co., GMU 3, Meeker Svc. Ctr.
From Craig, go NW on CR 7 to CR 5. Go E on CR 5 to CR 118. Go N on CR 118 for .25 miles.
ACRES: 640

OPEN: Aug. 1-Feb. 28.

HUNTING: Pronghorn, deer, elk, small game.

RESTRICTIONS:

- a. Only portable hunting blinds allowed.
- b. Campfires prohibited.
- c. Motor vehicles restricted to county roads.

GUILLERMO RANCH - Huerfano Co., GMU 85, Pueblo Svc. Ctr.

From Walsenburg, go 15 miles NW on Hwy. 69 to Badito Jct. From Badito Jct., take CR 520 S for 6 miles to Major Ranch entrance. Then go W 1.25 miles on CR 520.1 to SE corner of STL. CR 520.1 enters STL on SE corner, then traverses STL 3 miles to W boundary.

ACRES: 2,118

OPEN: Sept. 1-Feb. 28.

HUNTING: Pronghorn, rabbits, doves, coyotes.

RESTRICTIONS: Motor vehicles prohibited off designated roads.

HARTSEL - Park Co., GMU 58, Denver Svc. Ctr.

From Hartsel at Hwys. 24 and 9, take Hwy. 9 S for .5 mile. Prty. on both sides of road. Also from Hartsel, go SE on CR 59 for 3 miles to parking area. Walk S 1 mile and W .25 mile.

ACRES: 420

OPEN: Sept. 1-Feb. 28.

HUNTING: Pronghorn, waterfowl.

RESTRICTIONS: Foot or horseback only.

HIGBEE CANYON - Otero Co., GMU 130, Lamar Svc. Ctr.

From La Junta, go 13 miles S on Hwy. 109. STL N of Hwy. 109 between Comanche National Grasslands sign and CR 804.

ACRES: 640

OPEN: Sept. 1-Feb. 28.

HUNTING: Big game, small game.

RESTRICTIONS: Foot or horseback only.

HIGH CREEK - Park Co., GMU 50, Denver Svc. Ctr.

From Fairplay, go 7 miles S on Hwy. 285. Take road E of Hwy. 285 for .5 mile E to road going S. Go .25 miles.

ACRES: 1,121

OPEN: Aug. 15-Feb. 28 for hunting. Year-round for fishing.

HUNTING: Pronghorn, waterfowl.

RESTRICTIONS: Foot or horseback only.

HOMESTEAD - Moffat Co., GMU 11, Meeker Svc. Ctr.

From Maybell, go W on Hwy. 318 for 10 miles to CR 10. Go SW on CR 10 for 6 miles to BLM Rd. 1686. Go S on BLM Rd. 1686 for 1 mile.

ACRES: 640

OPEN: Aug. 15-Feb. 28.

HUNTING: Pronghorn, small game.

RESTRICTIONS:

- a. Campfires prohibited.
- b. Foot or horseback only.

HORSE RANCH PASS - Larimer Co., GMU 8, Fort Collins Svc. Ctr.

From Fort Collins, go N 22 miles on Hwy. 287 to Cherokee Park Rd. (CR 80C). Go W on Cherokee Park Rd. 40 miles to CR 103. Go N to Bull Mountain Rd., then go 4 miles NE. Parking on adjacent BLM land. Timber activity may be present. Access is by rough 4WD road; no turnaround for trailers.

ACRES: 640

OPEN: Sept. 1- Feb. 28 for hunting.

HUNTING: Elk, pronghorn, deer.
RESTRICTIONS: Foot or horseback only.

ILES GROVE - Moffat Co., GMUs 12/211, Meeker Svc. Ctr.
From Craig, go S on Hwy. 13 to 4 miles S of Hamilton and 1 mile E of mile marker 70.4.
From Craig, go S on Hwy. 13 for 5.5 miles S of Hamilton and 1 mile W of mile marker 70.4.
Access to E parcel off Hwy. 13 on W edge of property. To W parcel, go S off Hwy. 13 on CR 49 for 1 mile to parking area.
ACRES: 2,079
OPEN: Sept. 1-Feb. 28.
HUNTING: Deer, elk, pronghorn, small game.
RESTRICTIONS: Foot or horseback only.

INDEPENDENCE MOUNTAIN - Jackson Co., GMU 161, Steamboat Spgs. Svc. Ctr.
From Walden, go .5 mile W on Hwy. 14 to CR 12. Go W 8 miles to CR 7. Go N 6 miles to property. From Cowdrey, go W 6 miles on CR 6Y.
ACRES: 11,239
OPEN: Aug. 15-Feb. 28.
HUNTING: Big game, small game.
RESTRICTIONS: ATVs allowed only for game retrieval 10 a.m. to 2 p.m. on designated roads. Otherwise, closed to motorized traffic.

INDIAN CREEK - Jackson Co., GMU 171, Steamboat Spgs. Svc. Ctr.
From Rand, go N on CR 27 for 3.6 miles to CR 21.
ACRES: 640
OPEN: Aug. 15-Feb. 28.
HUNTING: Big game, small game
RESTRICTIONS:
a. Hunting prohibited with centerfire rifles in NE 1/4 of Sect. 16.
b. Foot or horseback only.
c. Access from parking lot off CR 21 only.

JEFFWAY GULCH - Moffat Co., GMU 13, Meeker Svc. Ctr.
From Craig, go 14 miles S on Hwy. 13 to Hwy. 317. Go E on Hwy. 317 for 7.5 miles to CR 33; go 1.25 miles N to STL. Horse gate at SE corner.
ACRES: 640
OPEN: Sept. 1-Feb. 28.
HUNTING: Elk, deer, small game.
RESTRICTIONS: Foot or horseback only.

JIMMY CREEK - Larimer Co., GMU 8, Fort Collins Svc. Ctr.
From Fort Collins, go 50 miles W on Hwy. 14. Turn N on Laramie River Rd. 103 and go 23 miles to Bull Mountain Rd.. Then go E 1.25 miles to BLM and STL boundary. Bordered on E, N and W by BLM land.
ACRES: 640
OPEN: Sept. 1-Feb. 28.
HUNTING: Deer, elk, pronghorn, small game.
RESTRICTIONS: Foot or horseback only.

JIMMY DUNN GULCH - Moffat, Routt Co., GMU 441, Steamboat Spgs. Svc. Ctr.
From Hayden, go 5 miles N on Hwy. 40 to CR 80. Go N on CR 80 for 2.5 miles to property W of CR 80.
ACRES: 5,558
OPEN: Last Sat. in Aug.-Feb. 28.
HUNTING: Big game, small game.
RESTRICTIONS:
a. Hunters may be limited through mandatory check station to control overcrowding, resource

damage or trespassing on neighboring private property.

b. Foot or horseback only.

JOHNNY MOORE MOUNTAIN - Jackson Co., GMU 6, Steamboat Spgs. Svc. Ctr.

From Walden, take Hwy. 14 SE 12.5 miles to CR 30. Go 1 mile to parking area. From Walden take 5th St. E until it becomes CR 12; go 6.7 miles E to CR 23A. Go 4.2 miles S, then E. Or, take 5th St. E until it becomes CR 12. Go E 10 miles to CR 29. Go .9 miles to parking area.

Parking lot W of dam. Parking lot .25 mile N of dam.

ACRES: 7,671

OPEN: Aug. 15-Feb. 28. Southern portion open year-round for fishing as posted.

HUNTING: Big game, small game.

FISHING: In Michigan River and along Meadow Creek Reservoir dam as posted.

RESTRICTIONS: Foot or horseback only.

JUBB CREEK - Moffat Co., GMU 211, Meeker Svc. Ctr.

From Meeker, go 23 miles N on Hwy. 13. Turn W on CR 17 to CR 32 and go W .5 miles to parking lot.

ACRES: 640

OPEN: Sept. 1-Feb. 28.

HUNTING: Deer, elk, pronghorn, small game.

RESTRICTIONS: Foot or horseback only.

KELLER LEASE - Bent Co., GMU 146, Lamar Svc. Ctr.

Go 3 miles S of Las Animas on Hwy. 101 to CR DD. Go .5 mile E to CR 13 for 1.5 miles; then go E on CR FF for .5 mile. Go N on CR 13.5 for .5 mile; then E on CR FF.5 for 7 miles.

ACRES: 1,520

OPEN: Sept. 1-Feb. 28.

HUNTING: Deer, pronghorn, small game.

RESTRICTIONS: Foot or horseback only.

KEMP DRAW - Jackson Co., GMU 171, Steamboat Spgs. Svc. Ctr.

From Walden, go 6 miles SE on Hwy. 14 to CR 21; go 1.3 miles S.

ACRES: 520

OPEN: Aug. 15-Feb. 28.

HUNTING: Big game, small game.

RESTRICTIONS: Motor vehicles restricted to designated roads and CR 21.

KING CREEK - Routt Co., GMU 26, Steamboat Spgs. Svc. Ctr.

From Toponas, go .5 mile S on Hwy. 131. Turn W on CR 5, and go about 3 miles. Go S on CR 5A for 1 mile.

ACRES: 640

OPEN: Sept. 1-Feb. 28.

HUNTING: Big game, small game.

FISHING: Coldwater stream.

RESTRICTIONS: Foot or horseback only.

LaGARDE CREEK - Larimer Co., GMU 7, Fort Collins Svc. Ctr.

From Fort Collins, take Hwy. 14 for 50 miles W. Take Laramie River Rd. (CR 103) N 28 miles to Hohnholz Lakes. Go W 15 miles on USFS Rd. 200; then go S on Rd. 143 and E on Rd. 207.

ACRES: 640

OPEN: Sept. 1-Feb. 28 for hunting. Year-round for fishing.

HUNTING: Elk, deer, bears.

FISHING: LaGarde Creek for brooks and browns.

RESTRICTIONS: Foot or horseback only.

LA JARA - Conejos Co., GMU 81, Monte Vista Svc. Ctr.

From La Jara, go W on Hwy. 15 for 10.5 miles to USFS Rd. 240; go 23 miles. Timber activity

may be present.

ACRES: 37,908

OPEN: Year-round for fishing. Sept. 1-Feb. 28 for hunting.

HUNTING: Deer, elk, pronghorn, bighorn sheep, bears, lions, small game.

FISHING: Lake, three coldwater streams.

RESTRICTIONS:

- a. Camping permitted only as posted.
- b. Foot or horseback only.
- c. Motor vehicles prohibited off designated roads.

LANDSMAN CREEK - Kit Carson, Yuma Co., GMU 103, Colorado Spgs. Svc. Ctr.

From Burlington, go 18 miles N on Hwy. 385; go .5 mile E on Yuma CR O.

ACRES: 332

OPEN: Sept. 1-May 31 for hunting.

HUNTING: Deer, turkeys, pheasants, quail, doves, rabbits, coyotes.

RESTRICTIONS: Foot access only.

LAPIN CREEK - Custer Co., GMU 84, Pueblo Svc. Ctr.

From Westcliffe, go 8 miles S on Hwy. 69 to CR 310. Go 5.5 miles E to property.

ACRES: 640

OPEN: From first day of archery deer and elk season to May 31.

HUNTING: Deer, elk, pronghorn.

RESTRICTIONS: Foot or horseback only.

LITTLE COCHETOPA CREEK - Chaffee Co., GMU 561, Salida Svc. Ctr.

From Poncha Spgs., take Hwy. 50 W 2.5 miles to CR 210, and go S 4.5 miles. Timber activity may be present.

ACRES: 640

OPEN: Sept. 1-Feb. 28.

HUNTING: Deer, elk, small game.

RESTRICTIONS: Foot or horseback only.

LITTLE LA GARITA CREEK - Saguache Co., GMU 79, Monte Vista Svc. Ctr.

From La Garita, go W on Carnero Creek Rd. for 1 mile; go S at fork on La Garita Rd. for 3 miles. Go W on USFS Rd. 670 (La Garita Creek) 5 miles. Take USFS Rd. 670 to SE corner or from W on USFS Rd. 670 to SW corner.

ACRES: 640

OPEN: Year-round for watchable wildlife. Sept. 1-Feb. 28 for hunting.

HUNTING: Elk, deer, pronghorn, bears, lions, rabbits, squirrels, doves, coyotes, beavers.

RESTRICTIONS: Foot or horseback only.

LITTLE SHEEP MOUNTAIN - Huerfano Co., GMU 85, Pueblo Svc. Ctr.

From Gardner, go SW on CR 560 (Arco Rd.) for 7 miles. CR 560 traverses STL from NW corner to S side.

ACRES: 640

OPEN: Sept. 1-May 31.

HUNTING: Deer, bears, elk, rabbits, doves, band-tailed pigeons, turkeys.

RESTRICTIONS: Motor vehicles prohibited off county roads.

LITTLE SNAKE - Moffat Co., GMU 2/3, Meeker Svc. Ctr.

From Maybell, go 15 miles NW on Hwy. 318 to CR 21. Go N on CR 21 about 3.5 miles.

ACRES: 640

OPEN: Sept. 1-Feb. 28.

HUNTING: Deer, pronghorn, elk, rabbits.

RESTRICTIONS: Foot or horseback only.

LOS CREEK - Saguache Co., GMU 67, Gunnison Svc. Ctr.

From Gunnison on Hwy. 50, go 8 miles to Hwy. 114. Go SE 20 miles. Turn right on CR

NN56. Go SE about 7.5 miles to USFS Rd. 787.2A. Go E 2 miles to S access.

ACRES: 320

OPEN: Aug. 15-Feb. 28.

HUNTING: Pronghorn, elk, deer, small game.

FISHING: Coldwater stream.

RESTRICTIONS: Motor vehicles prohibited off established roads.

LOS MOGOTES PEAK - Conejos Co., GMU 81, Monte Vista Svc. Ctr.

From S side of Antonito at Hwys. 285 and 17, go 7 miles W on Hwy. 17 to two-track trail N of Hwy. 17 by old cemetery. Go N and W on two-track along N side of Los Mogotes Peak. Go past peak 5 miles through BLM to E boundary.

ACRES: 640

OPEN: Aug. 15-Feb. 28.

HUNTING: Elk, deer, pronghorn, rabbits, grouse, coyotes.

RESTRICTIONS: Motor vehicles prohibited off designated roads.

McARTHUR GULCH - Park Co., GMU 501, Denver Svc. Ctr.

From Bailey, go W on CR 64 for 3.9 miles to parking area.

ACRES: 480

OPEN: Sept. 1-May 31.

HUNTING: Deer, elk, turkeys.

RESTRICTIONS:

a. Hunting prohibited with centerfire rifles.

b. Hunting prohibited in safety zone around ranch house and outbuildings as posted.

McCOY GULCH - Fremont Co., GMU 86, Salida Svc. Ctr.

From Cotopaxi, go 4 miles S on CR 1-A to CR 37 to BLM land. Go E across BLM to W boundary.

ACRES: 640

OPEN: Sept. 1-May 31.

HUNTING: Turkeys, bears, lions, elk, deer.

RESTRICTIONS: Foot or horseback only.

MACFARLANE RESERVOIR - Jackson Co., GMU 17, Steamboat Spgs. Svc. Ctr.

From Walden, go S on Hwy. 125 for 18 miles to CR 28. Go 2.1 miles W to parking lot or go .3 miles W to two-track road. For access to W portion, take access road 2.1 miles N. Go left at Y intersection; go .7 miles to fence. Go through gate, and follow road N on W side of fence 1 mile. Take 2-track .8 miles W. Reservoir access also from BLM land.

ACRES: 2,880

OPEN: Aug. 15-Feb. 28.

HUNTING: Big game, small game.

RESTRICTIONS: Motor vehicles prohibited off designated roads.

MANZANARES CREEK - Huerfano Co., GMU 861, Pueblo Svc. Ctr.

STL is 3 miles SW of Redwing. From Redwing, go S on CR 570 to CR 576. Take CR 576 W to CR 575. Turn S on CR 575, which goes S, then curve W to BLM land.

ACRES: 1,420

OPEN: Aug. 15-May 31

HUNTING: Elk, deer, bears, lions, turkeys, small game.

RESTRICTIONS:

a. Foot or horseback only.

b. Campfires prohibited.

c. Motor vehicles restricted to county roads.

MAXWELL PARK - Chaffee Co., GMU 481, Salida Svc. Ctr.

In Buena Vista at stoplight, go 1 mile W on CR 306 to CR 321. Go S on CR 321 for 5 miles to CR 327. Turn W on CR 327, and go W 1 mile to parking lot. Or take CR 306 for 3 miles W to CR 339.

ACRES: 2,177

OPEN: Aug. 15-Feb. 28.

HUNTING: Elk, deer, pronghorn.

RESTRICTIONS:

- a. Foot or horseback only.
- b. Max. 4 vehicles to parking area; max. 3 people per vehicle.
- c. Access through parking areas only.
- d. Camping, campfires prohibited.

MAYBELL - Moffat Co., GMU 3, Meeker Svc. Ctr.

From Maybell, go 1.5 miles N on CR 19. STL is E and W of CR 19, N of Yampa River. CR 19 bisects STL from N and S and provides primary access. Access also from Hwy. 40, 4.5 miles E of Maybell and off Hwy. 318, W of Maybell near town of Sunbeam.

ACRES: 9,208

OPEN: Year-round for fishing and watchable wildlife. Aug. 15-Feb. 28 for hunting.

HUNTING: Deer, elk, small game.

FISHING: Coldwater stream.

RESTRICTIONS:

- a. Camping permitted as posted.
- b. Motor vehicles prohibited off designated roads.
- c. Foot or horseback only.

MAYNARD GULCH - Routt Co., GMU 441, Steamboat Spgs. Svc. Ctr.

From Hayden, go 8 miles W on Hwy. 40. STL N of highway.

ACRES: 724

OPEN: From first day of archery deer and elk season through May 31.

HUNTING: Deer, elk, grouse, rabbits.

RESTRICTIONS:

- a. Camping, fires prohibited.
- b. Vehicle parking only in designated areas.
- c. Hunters may be limited through mandatory check station to control overcrowding, resource damage or trespassing on private property.
- d. Foot or horseback only.

MEADOW CREEK - Larimer Co., GMU 8; Ft. Collins Svc. Ctr.

From Ft. Collins, go 22 miles N on Hwy. 287 to Cherokee Park Rd. (CR 80C); then go 10 miles W to Middle Cherokee Management Area. Property in and adjacent to middle unit.

ACRES: 640

OPEN: Open year-round for wildlife-related activities N of CR 80C. Open Sept. 1-Feb. 28 for hunting S of CR 80C.

HUNTING: Deer, elk, antelope, small game.

RESTRICTIONS:

- a. S of CR 80C, foot or horseback only.
- b. Vehicle access N of CR 80C allowed only certain times of year when Middle Cherokee Management Area open to vehicles.
- c. Only certified weed-free hay allowed.

MEDANO - Alamosa, Saguache Co., GMU 82, Monte Vista Spgs. Svc. Ctr.

Go 13 miles N of Alamosa on Hwy. 17; then go E 8 miles on Lane 6 N to San Luis Lakes SWA or 17 miles N of Alamosa on Hwy. 17. Go E 4 miles on Twelve Mile Lane.

ACRES: 20,605

OPEN: Sept. 1-Feb. 28.

HUNTING: Elk.

RESTRICTIONS:

- a. Foot or horseback only.
- b. Hunting restricted to cow elk only.
- c. Hunts allowed through hunt coordinator only. Contact DOW in Monte Vista for reservations, (719) 587-6900.

MENEFEE PEAK - Montezuma Co., GMU 73, Durango Svc. Ctr.

From Mancos, go NE on Hwy. 160 for 5 miles. Turn right on dirt road at top of Mancos Hill. Go 2.5 miles up dirt road to Menefee Mountain.

ACRES: 635

OPEN: Sept. 1-May 31.

HUNTING: Deer, elk, lions, turkeys, bears, small game.

RESTRICTIONS: Motor vehicles prohibited off designated roads.

MIDDLE CARTER (GUNSIGHT) - Grand Co., GMU 181, Hot Sulphur Spgs. Svc. Ctr.

NW sector: From Kremmling, take Hwy. 40 for 14 miles W to Chimney Rock Rd. (USFS Rd. 103). SE sector: From Kremmling, take Hwy. 40 for 10 miles W to CR 25. Take CR 26 left fork .5 mile from Hwy. 40, and go E 5 miles. Chimney Rock Rd. (CR 27) accesses NW section; Gunsight Rd. (CR 26) accesses SE section.

ACRES: 5,019

OPEN: Sept. 1-Feb. 28.

HUNTING: Big game, small game.

RESTRICTIONS:

a. Camping, campfires permitted within 300 feet of Chimney Rock Rd. (CR 27/USFS 103) as posted.

b. Motor vehicles prohibited off designated roads.

CAUTION: Roads highly erodible; care advised in wet weather.

MIDDLE CREEK - Saguache Co., GMU 681, Monte Vista Svc. Ctr.

Go NW of Saguache on Hwy 114. Go N on CR 38 EE for 2.5 miles; then go N 2 miles on USFS Rd. 856.

ACRES: 640

OPEN: Sept. 1-Feb. 28.

HUNTING: Elk, deer, pronghorn, bears, lions, small game.

RESTRICTIONS: Foot or horseback only.

MIDDLE PARK - Grand Co., GMU 27, Hot Sulphur Spgs. Svc. Ctr.

From Kremmling, take Hwy. 40 W 6 miles to Hwy. 134; go 4 miles to Red Dirt Rd. (USFS Rd. 100). Then go 15 miles to Buffalo Park. Take USFS Rd. 131 for 1 mile E to sign and gate.

ACRES: 3,566

OPEN: Sept. 1-Feb. 28.

HUNTING: Big game, small game.

RESTRICTIONS:

a. Foot or horseback only.

b. Motor vehicles and parking restricted as posted.

c. Camping, campfires prohibited.

MILK CREEK - Grand Co., GMU 27, Hot Sulphur Spgs. Svc. Ctr.

SW access: From Kremmling, take Hwy. 40 W 6 miles to Hwy. 134; then go 4 miles to Red Dirt Rd. (USFS Rd. 100). Go N 15 miles to Buffalo Park; then go E on USFS Rd. 131 to sign and gate. NE access: From Kremmling, take Hwy. 40 for 20 miles W to CR 184. Go 2 miles W (dry weather only) through white pipe gate and along vehicle track to parking area just before Muddy Creek. In wet weather, stay on CR 184 to mile marker 161 and enter property from ridge or end of road. Two Bar access: Take Hwy. 40 W of Kremmling 18 miles to signed parking area at mile marker 163. Timber activity may be present.

ACRES: 11,975

OPEN: Sept. 1-Feb. 28.

HUNTING: Big game, small game.

RESTRICTIONS:

a. Foot or horseback only unless posted.

b. Motor vehicles restricted to CR 184 (Hwy. 40, MM 163) and parking area (MM 165) unless posted.

c. Motor vehicle access via gate in Sect. 11 restricted to designated track when road is dry.

d. Parking in Sect. 14 restricted as posted.

e. Camping, campfires prohibited.

MINERAL HOT SPRINGS - Saguache Co., GMU 82, Monte Vista Svc. Ctr.

From Villa Grove, go S 4 miles on Hwy. 285 to CR GG; go 1/8 mile E. CRs GG and 58EE bisect STL.

ACRES: 640

OPEN: Aug. 15-Feb. 28.

HUNTING: Pronghorn, deer, elk, small game.

RESTRICTIONS: Motor vehicles prohibited off designated roads.

MISHAK LAKES - Saguache Co., GMU 68, Monte Vista Svc. Ctr.

From Moffat, go S 2 miles on Hwy. 17, which bisects STL and provides several access points W of CR O.

ACRES: 2,567

OPEN: Aug. 15-Feb. 28.

HUNTING: Deer, elk, small game.

RESTRICTIONS: Motor vehicles prohibited off designated roads.

MOGOTAS ARROYO - Saguache Co., GMU 68, Monte Vista Svc. Ctr.

From Saguache, go S 15 miles on Hwy. 285 to CR L. Go W 4 miles to BLM road that bisects STL.

ACRES: 320

OPEN: Year-round for watching wildlife only. Aug. 15-Feb. 28 for hunting.

HUNTING: Pronghorn, deer, elk, bighorn sheep, rabbits, coyotes, bobcats.

RESTRICTIONS: Motor vehicles prohibited off designated roads.

MONUMENT BUTTE - Moffat Co., GMU 12, Meeker Svc. Ctr.

From Hamilton, go S 3 miles on Hwy. 13 to Yellow Jacket Pass Rd. (CR 45). Then go S on CR 45 for 4 miles to parking lot.

ACRES: 653

OPEN: Sept. 1-Feb. 28.

HUNTING: Deer, elk, rabbits, grouse.

RESTRICTIONS:

a. Foot or horseback only.

b. Motor vehicles prohibited off county road.

MOODY CREEK - Routt Co., GMU 231, Steamboat Spgs. Svc. Ctr.

From Steamboat Spgs., take Hwy. 40 for 2 miles S to Hwy. 131. Take Hwy. 131 S to town of Yampa. Follow CR 7 SW until it turns into USFS Rd. 900. Go .75 mile N.

ACRES: 640

OPEN: Sept. 1-Feb. 28.

HUNTING: Elk, deer.

RESTRICTIONS:

a. Hunting prohibited N of Moody Creek.

b. Foot or horseback only.

MOONHILL - Routt Co., GMU 14, Steamboat Spgs. Svc. Ctr.

From Clark, go SE on USFS Rd. 440 to Rd. 471. At USFS Rd. 471A, walk SW into Long Draw; go 3 miles. Also, corner of Moonhill next to CR 129 about 12 miles N of Hwy. 40 at Steamboat Spgs. Parking at USFS Rd. 471A.

ACRES: 640

OPEN: Sept. 1-Feb. 28.

HUNTING: Elk, deer, small game.

RESTRICTIONS:

a. Hunting prohibited with centerfire rifles.

b. Motorized vehicles, snowmobiles, bicycles prohibited.

c. Firewood cutting, campfires, camping prohibited.

MORAPOS CREEK - Moffat Co., GMU 12, Meeker Svc. Ctr.

From Hamilton, go 2 miles S on Hwy. 13; then go S on CR 41. Go 2 miles to access on BLM land. Access steep and up to 2 miles from CR. Game retrieval may be difficult.

ACRES: 640

OPEN: Sept. 1-Feb. 28.

HUNTING: Big game, small game.

RESTRICTIONS:

- a. Foot or horseback only.
- b. Access from parking lot on BLM land off CR on S side of STL only.

MORGAN GULCH - Moffat Co., GMU 211, Meeker Svc. Ctr.

Take Hwy. 13 S from Craig to Axial Basin. Go W on CR 51 to CR 32. Go W on CR 32 for 4 miles. CR 32 runs through STL. CR 133 runs through N part of STL.

ACRES: 640

OPEN: Sept. 1-Feb. 28.

HUNTING: Elk, deer, pronghorn, small game.

MORRISON CREEK - Routt Co., GMU 15, Steamboat Spgs. Svc. Ctr.

From Oak Creek, go S 1 mile on Hwy. 131 to CR 14. Go E 4 miles to inlet of Stagecoach Res., and go S on CR 16 for 7 miles. Private access road on STL.

ACRES: 640

OPEN: Sept. 1-Feb. 28 for hunting.

HUNTING: Big game, small game.

RESTRICTIONS:

- a. Foot or horseback only.
- b. Motor vehicles prohibited off county roads.

NEE NOSHE RESERVOIR - Kiowa Co., GMU 127, Lamar Svc. Ctr.

From Eads, take Hwy. 287 S 10.5 miles to parking in designated area.

ACRES: 2,080

OPEN: Nov. 1-March 31.

HUNTING: Waterfowl.

RESTRICTIONS:

- a. Waterfowl hunting only. Hunters must check in at DOW station before hunting.
- b. Foot or horseback only.

NEESOPAH - Kiowa Co., GMU 126, Lamar Svc. Ctr.

To parking lot 1: From Eads, take Hwy. 287 S 10.5 miles. Parking lot W of Hwy. 287. To parking lot 2: From Eads, take Hwy. 287 S 12 miles to CR F. Go W on CR F 1 mile to parking lot 2, N of CR F.

ACRES: 2,243

OPEN: Sept. 1-Feb. 28.

HUNTING: Big game, small game.

RESTRICTIONS:

- a. Foot or horseback only.
- b. Fires prohibited.
- c. Use of buildings, equipment, safety zones surrounding facilities prohibited.
- d. From Nov. 1-last day of waterfowl season, hunters must check in and out at Queens check station.

NEWLIN CREEK - Fremont Co., GMU 69, Salida Svc. Ctr.

From Florence, go S on Hwy. 67 for 4.5 miles to Newlin Ck. Rd. Go W 1 mile to NW corner.

ACRES: 640

OPEN: Sept. 1-Feb. 28.

HUNTING: Deer, small game.

RESTRICTIONS:

- a. Hunting prohibited with centerfire rifles.

- b. Hunting prohibited within buffer zone bounded on E by property boundary, on N and S by boundary and extending .25 mile W along E property boundary.
- c. Motor vehicles prohibited off designated roads.

NORTH CANYON - Baca Co., GMU 144, Lamar Svc. Ctr.

In the town of Campo at Hwy. 287 and CR J, go 10 miles W on CR J to CR 18. Take CR 18 for 4 miles S.

ACRES: 632

OPEN: Aug. 15-Feb. 28.

HUNTING: Pronghorn, quail, coyotes.

RESTRICTIONS: Foot access only.

NORTH PLATTE - Jackson Co., GMU 16, Steamboat Spgs. Svc. Ctr.

From Walden, go .5 miles W on CR 12; then go W 5.3 miles to CR 18. Go 2 miles W to bridge on North Platte River. Fishing access upstream from bridge. For hunting access, take CR 9 S from bridge 1 mile and access STL W of BLM land.

ACRES: 152

OPEN: Year-round for fishing. Aug. 15-Feb. 28 for hunting.

HUNTING: Big game, small game.

FISHING: North Platte River.

NORTH RABBIT CREEK - Larimer Co., GMU 8, Ft. Collins Svc. Ctr.

From Ft. Collins, go 22 miles N on Hwy. 287 to Cherokee Park Rd. (CR 80C); then go 6 miles W to Lower Cherokee Management Area. Follow access road .5 miles SW.

ACRES: 640

OPEN: Year-round for fishing and small game. Aug. 15-Jan. 31 for big game.

HUNTING: Elk, deer, pronghorn, small game.

RESTRICTIONS:

- a. Foot or horseback only except during big game seasons when vehicle access allowed to Rabbit Creek SWA.
- b. Parking prohibited.
- c. Activities not listed above prohibited Sept. 1-May 1.

OLD WOMAN CREEK - Saguache Co., GMU 79, Monte Vista Svc. Ctr.

From Del Norte, go N on Hwy. 112 for .75 mile; turn left on CR 15. Go N and W about 4 miles. Turn right on USFS Rd. 660; go 6 miles. Turn left on USFS Rd. 646, and go 1 mile.

ACRES: 640

OPEN: Sept. 1-Feb. 28.

HUNTING: Big game, small game.

RESTRICTIONS: Motor vehicles prohibited off designated roads.

OWL CREEK - Jackson Co., GMU 171, Steamboat Spgs. Svc. Ctr.

From Walden, take Hwy. 14 E 9 miles to CR 25. Go S 4.5 miles to STL; then go .7 mile to parking area. Timber activity may be present.

ACRES: 640

OPEN: Year-round for fishing. Aug. 15-Feb. 28 for hunting.

HUNTING: Elk, pronghorn, moose, small game, waterfowl.

RESTRICTIONS: Foot or horseback only.

OWL MOUNTAIN - Jackson Co., GMU 171, Steamboat Spgs. Svc. Ctr.

From Rand, go N on CR 27 for 7.6 miles to USFS Rd. 792. Go E .6 miles to BLM Rd. 2506.

ACRES: 640

OPEN: Aug. 15-Feb. 28.

RESTRICTIONS: Foot or horseback only.

OXBOW - Moffat Co., GMU 2, Meeker Svc. Ctr.

From Maybell, go 17 miles NW on Hwy. 318 to parking lot on S side.

ACRES: 640

OPEN: Aug. 15-Feb. 28.

HUNTING: Deer, elk, pronghorn, waterfowl, doves, rabbits, prairie dogs.

FISHING: In Oxbow area only of Little Snake River.

RESTRICTIONS:

a. Watchable wildlife March 1-Aug. 15 allowed only above natural bluff 75 yards from water on N edge of STL.

b. Open for youth mentor hunting, as posted. For information, call (970) 824-3046.

PARKDALE - Fremont Co., GMU 58, Salida Svc. Ctr.

Three miles west of Parkdale on Hwy. 50.

ACRES: 640

OPEN: Year-round for fishing. Sept. 1-Feb. 28, for all other wildlife recreation.

HUNTING: Elk, deer, lions, bighorn, small game.

RESTRICTIONS: Foot or horseback only except on designated roads.

PASS CREEK - Larimer Co., GMU 8, Fort Collins Svc. Ctr.

From Hwy, 287, go 40 miles W on Cherokee Park Rd. (CR 80C) to CR 103. Then go W to CR 190. Go 5 miles to W side.

ACRES: 640

OPEN: Sept. 1-Feb. 28.

HUNTING: Elk, deer, pronghorn, small game.

RESTRICTIONS:

a. Foot access only.

b. Access permitted from S side where property joins USFS land.

PAT/WHITBY CANYON - Baca Co., GMU 144, Lamar Svc. Ctr.

Whitby Tract: From Springfield, go W on Hwy. 160 for 24.7 miles to CR 8. Go S on CR 8, 5.5 miles to CR G. Go E .8 miles to Comanche Natl. Grassland. STL N of Comanche. Pat

Canyon Tract: From Springfield, go W on Hwy. 160 for 24.7 miles to CR 8. Go S on CR 8 for 10 miles to Kirkwell. Go W on CR M for 2 miles to CR 5. Go S on CR 5 for 1.1 miles.

ACRES: 1,302

OPEN: Sept. 1-Feb. 28.

HUNTING: Small game, deer, pronghorn.

RESTRICTIONS:

a. Foot access only.

b. Motor vehicles prohibited.

PECK MESA - Moffat Co., GMU 11, Meeker Svc. Ctr.

From Maybell, take Hwy. 318 NW to CR 10. Turn S on CR 10 and go about 2 miles. Property N of CR 10.

ACRES: 640

OPEN: Aug. 1-Feb. 28.

HUNTING: Pronghorn, deer, elk, small game.

RESTRICTIONS:

a. Only portable hunting blinds allowed.

b. Campfires prohibited.

c. Motor vehicles restricted to CR 10.

PFISTER DRAW - Larimer Co., GMU 7/8, Fort Collins Svc. Ctr.

From Fort Collins, go 22 miles N on Hwy. 287 to CR 80C. Go W to CR 103 (known as Four Corners). Go N 7 miles to E properties. To W STL, turn off USFS Rd. 200 and go W 5 miles.

Sects. 25 and 36 off CR 103, which goes through SW corner of sect. 36. Sect. 34 is 5 miles W of CR 103 on USFS Rd. 200. Go N 1 mile on BLM two-track road.

ACRES: 1,920

OPEN: Sept. 1-Feb. 28.

HUNTING: Pronghorn, small game.

RESTRICTIONS: Motor vehicles prohibited.

PINE TREE GULCH - Moffat Co., GMU 211, Meeker Svc. Ctr.

East of Maybell, go S of Hwy. 40 on CR 57 for 12 miles.

ACRES: 640

OPEN: Sept. 1-Feb. 28.

HUNTING: Deer, elk, small game.

RESTRICTIONS:

- a. Foot or horseback only.
- b. Access only from parking lot on CR 57.

PINKHAM MOUNTAIN - Jackson Co., GMU 6, Steamboat Spgs. Svc. Ctr.

From Walden, go 13 miles N on Hwy. 125 to Hwy. 127. Go 9 miles N to CR 48 (USFS Rd. 895); then go W 1.5 miles to CR 49 (USFS Rd. 891); then go S to end of road.

ACRES: 520

OPEN: Aug. 15-Feb. 28.

HUNTING: Big game, small game.

RESTRICTIONS: Foot or horseback only.

PINNACLE ROCK - Fremont Co., GMU 58/69, Salida Svc. Ctr.

From Canon City, go 15 miles W on Hwy. 50 to Salt Lick BLM area. Then go .5 miles S through BLM to NE corner of STL. Parking at Five Points recreation site.

ACRES: 520

OPEN: Sept. 1-May 31.

HUNTING: Turkeys, deer, elk, bighorn sheep, bears.

RESTRICTIONS: Foot or horseback only.

PINON HILLS - Conejos Co., GMU 81, Monte Vista Svc. Ctr.

From Manassa, go 3.6 miles E on Hwy. 142 to BLM Rd. 5006, and go SE 3 miles. STL S of road.

ACRES: 640

OPEN: Year-round for watchable wildlife. Sept. 1-Feb. 28 for hunting.

HUNTING: Deer, elk, small game.

RESTRICTIONS: Foot or horseback only.

PINON RIDGE - Moffat Co., Meeker Svc. Ctr.

From Meeker, go W on Hwy. 64 to CR 77. Go N to BLM Rd. 1509.

ACRES: 640

OPEN: Sept. 1-Feb. 28.

HUNTING: Deer, elk, antelope, small game.

POISON SPYDER - San Miguel Co., GMU 70, Montrose Svc. Ctr.

From Naturita, take Hwy. 141 for 15 miles S to CR 29W. Take CR 29W; go W 1.7 miles from Hwy. 141 on BLM Rd. 4088, and go 2 miles NW. Turn S and go 1.

ACRES: 640

OPEN: Sept. 1-Feb. 28.

HUNTING: Deer, elk, small game.

RESTRICTIONS: Motor vehicles prohibited off designated roads.

POLE GULCH - Moffat Co., GMU 3, Meeker Svc. Ctr.

From Craig, go 39 miles N on Hwy. 13 to CR 4; go W for 1.75 miles. STL S of CR 4 and extends 5 miles W of CR 9.

ACRES: 11,026

OPEN: Aug. 1-Feb. 28.

HUNTING: Big game, small game.

RESTRICTIONS:

- a. Motor vehicles prohibited off existing roads.
- b. Only portable hunting blinds allowed.

PONCHA PASS - Chaffee Co., GMU 561, Salida Svc. Ctr.
From Poncha Spgs., go S .5 mile on Hwy. 285 to NE corner.
ACRES: 360
OPEN: Sept. 1-Feb. 28.
HUNTING: Deer, elk, rabbits.
RESTRICTIONS: Foot or horseback only.

POUDRE RIVER - Larimer Co., GMU 191, Fort Collins Svc. Ctr.
From Fort Collins, go NW on Hwy. 287 to Ted's Place (Conoco Station); then either go W on Hwy. 14 for 1.7 miles to STL, or go N on Hwy. 287 for 3 miles. Hwy. 14 access N and E of road or through Gateway Park when open.
ACRES: 5,760
OPEN: Year-round for fishing as posted. Sept. 1-Feb. 28 for hunting.
HUNTING: Deer, small game.
FISHING: Coldwater stream (Poudre River, North Fork of Poudre and Seaman Res.)
RESTRICTIONS:
a. Foot or horseback only.
b. Public access prohibited E of Hwy. 287.
c. Access permitted from Hwy. 14 and USFS lands.

PTARMIGAN - Grand Co., GMU 28, Hot Sulphur Spgs. Svc. Ctr.
From Fraser, cross railroad tracks at N end of town, and go SW 8 miles on Church Park or Crooked Creek Rd. (CR 50) in Arapahoe National Forest.
ACRES: 640
OPEN: Year-round for watchable wildlife. Sept. 1-Feb. 28 for hunting.
HUNTING: Deer, elk, bears, small game.
RESTRICTIONS: Motor vehicles prohibited except snowmobiles on 1 foot of snow.

QUAKEY MOUNTAIN - Gunnison Co., GMU 551, Gunnison Svc. Ctr.
From Hwys. 50 and 135, go E on Hwy. 50 approx. 17 miles to CR 887 (Wuanita Hot Springs Rd.) Go N 10 miles to summit of Black Sage Pass. Go S on USFS Rd. 887.48. Park at trail-head 537, and go 2.5 miles.
ACRES: 640
OPEN: Aug. 15-Feb. 28.
RESTRICTIONS: Foot or horseback only.

RABBIT EARS - Jackson Co., GMU 16, Steamboat Spgs. Svc. Ctr.
From Walden, go W on Hwy. 14 to mile 5.9, then go N .6 miles to parking lot. Or, go 4.4 miles, and lot is on N side. Timber activity may be present.
ACRES: 5,188
OPEN: Year-round for fishing. Aug. 15-Feb. 28 for hunting.
HUNTING: Deer, elk, blue grouse, rabbits.
FISHING: Coldwater stream.
RESTRICTIONS:
a. Foot or horseback only.
b. As posted, closure area on W side, Aug. 15-Sept. 1.

RAJADERO CANYON - Conejos Co., GMU 81, Monte Vista Svc. Ctr.
From La Jara, go 14 miles W on CR 15. Turn left on dirt road at Centro; then go 7 miles on La Jara Reservoir Rd.
ACRES: 673
OPEN: Sept. 1-Feb. 28.
HUNTING: Deer, elk, lions, bears.
RESTRICTIONS: Motor vehicles prohibited off existing trails.

RATTLESNAKE HILL - Moffat Co., GMU 211, Meeker Svc. Ctr.
From Craig, go W on Hwy. 40 for 27 miles to CR 57 (Price Creek Rd.) Turn S, and go 5 miles to CR 32. Turn S, and go 4 miles on CR 32. Parking area and walk-thru access gate at NE corner. Second walk-thru gate on drift fence in SE quarter.

ACRES: 640

OPEN: Sept. 1-Feb. 28.

HUNTING: Deer, elk, pronghorn, rabbits, sage grouse.

RESTRICTIONS:

- a. Hunting prohibited within .25-mile safety zone along E boundary as posted.
- b. Foot or horseback only.

RED CANYON - Jackson Co., GMU 16, Steamboat Spgs. Svc. Ctr.

From Walden, go .5 mile W on Hwy. 14 to CR 12W, and go 5.3 miles W to CR 18. Then go 4.5 miles W to CR 5, and go 1 mile N to Delaney Butte Lakes SWA. Go W on CR 20 for 4.5 miles to oil well area; then take 2-track road 1 mile.

ACRES: 640

OPEN: Aug. 15-Feb. 28.

HUNTING: Deer, elk, rabbits, blue grouse.

RESTRICTIONS:

- a. Foot or horseback only.
- b. Access only from parking area on USFS road, suitable for 4WD only.
- c. Trailer access prohibited past parking area.

RED LION RANCH - Logan Co., GMU 92, Brush Svc. Ctr.

From Crook, go NE on Hwy. 138 for 8.25 miles to Sedgwick-Logan county line. Turn S on CR 97/1, and go 1.25 miles to parking area. Parking area off CR 97/1, just N of river bottom.

ACRES: 200

OPEN: Sept. 1-May 31.

HUNTING: Deer, pheasants, quail, turkeys, ducks, geese, rabbits, squirrels.

RESTRICTIONS:

- a. Access only as posted.
- b. All recreational activities except deer hunting prohibited on opening weekend of regular plains rifle deer season, and opening day and first weekend of late plains rifle deer season.
- c. Horses prohibited except while training hunting dogs, and then only in Feb., March and April (through Wed. before the opening of spring turkey season).

RIDGE ROAD - Jackson Co., GMU 161, Steamboat Spgs. Svc. Ctr.

From Walden, go 1.2 miles W on Hwy. 14 to CR 12W; then go 5.3 miles W to CR 18. Go 4.5 miles W to CR 5; then go S 1.7 miles to parking area.

ACRES: 320

OPEN: Aug. 15-Feb. 28.

HUNTING: Big game, small game.

RESTRICTIONS: Foot or horseback only.

ROSITA - Custer Co., GMU 84, Pueblo Svc. Ctr.

From Westcliffe, go S 3 miles on Hwy. 69; then go E 6 miles on CR 328. Go S 3 miles on CR 323.

ACRES: 640

OPEN: From first day of archery deer and elk season to May 31.

HUNTING: Elk, deer, bears, small game.

RESTRICTIONS:

- a. Hunting, discharging weapons restricted to bows, muzzleloaders, shotguns.
- b. Foot or horseback only.

SADDLE MOUNTAIN - Park Co., GMU 581, Denver Svc. Ctr.

From Guffey, go 6 miles N on CR 59 to USFS boundary. Go 1.5 miles E over mountain by foot or horseback.

ACRES: 640

OPEN: Sept. 1-Feb. 28.

HUNTING: Elk, deer, bears.

RESTRICTIONS:

- a. Motor vehicles prohibited off designated roads.
- b. Fires prohibited.

SAGE CREEK - Routt Co., GMU 13, Steamboat Spgs. Svc. Ctr.

From Hayden, go S on CR 37 for 7 miles.

ACRES: 640

OPEN: From first day of archery deer and elk season through May 31.

HUNTING: Elk, deer, blue grouse, rabbits.

SAGEBRUSH DRAW - Moffat Co., GMU 11, Meeker Svc. Ctr.

From Maybell, go E on Hwy. 40 to mile marker 42. Turn S on BLM Rd. 1509. Go 5 miles.

ACRES: 640

OPEN: Aug. 15-Feb. 28.

HUNTING: Deer, elk, pronghorn, rabbits, sage grouse, doves.

RESTRICTIONS: Motor vehicles prohibited off designated roads.

SAGUACHE CREEK - Saguache Co., GMU 68, Monte Vista Svc. Ctr.

From Moffat, go S 2 miles on Hwy. 17, which bisects STL and provides several access points W of CR O.

ACRES: 2,059

OPEN: Aug. 15-Feb. 28.

HUNTING: Deer, elk, small game.

RESTRICTIONS: Motor vehicles prohibited off designated roads.

SAINT CHARLES - Pueblo Co., GMU 128, Pueblo Svc. Ctr.

From Pueblo, go E on Hwy. 50 to 27th Lane. Go S on 27th Lane until it turns into Doyle Rd. From end of pavement, go 4 miles to access gate. Follow signs to parking lot.

ACRES: 16,675

OPEN: Aug. 15-Feb. 28.

HUNTING: Deer, pronghorn, scaled quail, mourning doves, rabbits, coyotes.

RESTRICTIONS:

- a. Discharging firearms prohibited within .25 mile of buildings.
- b. Access from parking areas only.
- c. Foot or horseback only.

SAKARIASON - Las Animas Co., GMU 85, Pueblo Svc. Ctr.

From Trinidad, go W 15.3 miles on Hwy. 12 to CR 41.7. Go 11.6 miles N.

ACRES: 560

OPEN: Sept. 1-May 31.

HUNTING: Elk, deer, bears, turkeys, lions.

RESTRICTIONS:

- a. Access restricted as posted on W side.
- b. Motor vehicles prohibited off designated roads.

SAN JUAN CREEK - Saguache Co., GMU 68, Monte Vista Svc. Ctr.

From Saguache, go S on Hwy. 285 for 6 miles to CR T. Go 2 miles W; then go S 1.25 miles.

ACRES: 3,238

OPEN: Sept. 1-Feb. 28.

HUNTING: Pronghorn, elk, deer, rabbits, coyotes.

RESTRICTIONS: Motor vehicles prohibited off designated roads.

SAN LUIS CREEK - Saguache Co., GMU 82, Monte Vista Svc. Ctr.

From Moffat, go 5 miles N on Hwy. 17; then go E on CR Z for 1.5 miles.

ACRES: 640

OPEN: Year-round for watching wildlife. Aug. 15-Feb. 28 for hunting and fishing.

HUNTING: Elk, deer, pronghorn, rabbits, coyotes.

RESTRICTIONS: Foot or horseback only.

SAN LUIS CREEK #2 - Saguache Co., GMU 82, Monte Vista Svc. Ctr.
From Moffat, go E on CR T. Take first right on CR 60. Go SE 1.25 miles.
ACRES: 480
OPEN: Aug. 15-Feb. 28.
HUNTING: Pronghorn, elk, deer, small game.
RESTRICTIONS: Foot or horseback only.

SAN LUIS HILLS - Conejos Co., GMU 81, Monte Vista Svc. Ctr.
In Antonito at Hwy. 285 and 6th St. (CR G), go 11.5 miles E on CR G. Turn N on a 2-track road;
go 1 mile. STL .25 mile E across BLM to W edge.
ACRES: 640
OPEN: Aug. 15-Feb. 28.
HUNTING: Elk, deer, pronghorn, rabbits, grouse, coyotes.
RESTRICTIONS: Motor vehicles prohibited off designated roads.

SAND CREEK - Chaffee Co., GMU 56, Salida Svc. Ctr.
.25 mile S of Hwys. 291 and 285. STL W of Hwy. 285 about 6.5 miles N of Poncha Spgs.
ACRES: 597
OPEN: Sept. 1-Feb. 28.
HUNTING: Elk, deer, small game.
RESTRICTIONS: Foot or horseback only.

SAND CREEK - Jackson Co., GMU 6, Steamboat Spgs. Svc. Ctr.
Follow directions to Adams STL. Access from Adams or Colorado State Forest.
ACRES: 5,038
OPEN: Aug. 15-Feb. 28.
HUNTING: Big game, small game.
RESTRICTIONS:
a. Foot or horseback only.
b. Camping permitted as posted.

SAND CREEK SOUTH - Baca Co., GMU 144, Lamar Svc. Ctr.
From Campo, go 15 miles W on Rd. J; turn S on Rd. 13 and go 5.5 miles to forest service pasture,
gate 2C. Go S and E 1 mile; take right fork S .25 mile.
ACRES: 319
OPEN: Sept. 1-Feb. 28.
HUNTING: Deer, lions, doves, scaled quail, rabbits, coyotes, bobcats, turkeys.
RESTRICTIONS: Foot or horseback only.

SAND GULCH #1 - Fremont Co., GMU 58, Salida Svc. Ctr.
From Hwy. 50 in Howard, go N on CR 7 about .25 miles. At CRs 7 and 45, go E on CR 45
about .5 miles to Sand Gulch. At Sand Gulch, go N about .75 miles to STL.
ACRES: 640
OPEN: Sept. 1-May 31.
HUNTING: Elk, deer, lions, small game.
RESTRICTIONS:
a. Foot or Horseback only.
b. Motor vehicles prohibited off BLM access road.

SAND GULCH #2 - Fremont Co., GMU 57, Salida Svc. Ctr.
From Badger Creek and Arkansas River, go N about 2.5 miles following closed BLM road.
From BLM road closure, foot or horseback only.
ACRES: 560
OPEN: Sept. 1-May 31.
HUNTING: Elk, deer, lions, small game.
RESTRICTIONS: Foot or horseback only.

SAND GULCH #3 - Fremont Co., GMU 58, Salida Svc. Ctr.

From Cotopaxi, go N on CR 12 about 4 miles to CR 157A. Go W on CR 157A about .75 miles to BLM Falls Gulch/Falls Gulch Mountain Rd. Go S, then W on BLM Falls Gulch/Falls Gulch Mtn. Rd. about 3 miles. STL 1 mile W by foot or horseback from end of road.

ACRES: 640

OPEN: Sept. 1-May 31.

HUNTING: Elk, deer, lions, small game.

RESTRICTIONS: Foot or horseback only.

SAND GULCH #4 - Fremont Co., GMU 58, Salida Svc. Ctr.

From Cotopaxi, go N on CR 12 about 15 miles to Jack Hall/BLM Rd. Go W on Jack Hall/BLM Rd. to designated parking area. STL is S and W about 4 miles.

ACRES: 640

OPEN: Sept. 1-May 31.

HUNTING: Elk, deer, lions, small game

RESTRICTIONS: Foot or horseback only.

SANDERSON GULCH - Saguache Co., GMU 68, Monte Vista Svc. Ctr.

From LaGarita, go N on CR 42 for 6 miles.

ACRES: 1,898

OPEN: Aug. 15-May 31.

HUNTING: Deer, pronghorn, elk, rabbits, coyotes.

RESTRICTIONS: Foot or horseback only.

SANDY BLUFFS - Yuma Co., GMU 102, Brush Svc. Ctr.

From Idalia, go 8.5 miles N on CR DD at Arikaree River.

ACRES: 3,202

OPEN: Sept. 1-June 14.

HUNTING: Big game, small game.

RESTRICTIONS: Access restricted as posted E of Hwy. 385.

SCHULTZ CANYON - Huerfano Co., GMU 85, Pueblo Svc. Ctr.

From Walsenburg, take CR 330 (Ideal Rd.) S 11 miles. CR 330 traverses NE quarter of Sec. 31 and S half of Sec. 36. CR 310 enters NE quarter of Sec. 31 on E side.

ACRES: 960

OPEN: Sept. 1-May 31.

HUNTING: Deer, bears, lions, rabbits, doves, band-tailed pigeons, turkeys.

RESTRICTIONS: Foot or horseback only.

SHORT CREEK BALDY - Fremont Co., GMU 86, Salida Svc. Ctr.

From Cotopaxi, go W on Hwy. 50 for 6 miles to Kerr Gulch Rd.; go SW 5 miles.

ACRES: 640

OPEN: Sept. 1-May 31.

HUNTING: Deer, elk, lions.

RESTRICTIONS: Motor vehicles prohibited off designated roads.

SIMSBERRY DRAW - Moffat Co., GMU 3, Meeker Svc. Ctr.

Take Hwy. 318 W from Maybell 10 miles to BLM Rd. 2122; go N 2.5 miles.

ACRES: 640

OPEN: Sept. 1-Feb. 28.

HUNTING: Elk, deer, pronghorn, small game.

RESTRICTIONS: Foot or horseback only.

63 RANCH - Park Co., GMU 50, Denver Svc. Ctr.

From Fairplay, go S on Hwy. 285 for 14.5 miles to 63 Ranch parking lot E of hwy.

ACRES: 1,635

OPEN: Aug. 15-Feb. 28 for hunting. Year-round for fishing.

HUNTING: Pronghorn, deer, elk, waterfowl.

RESTRICTIONS: Foot or horseback only.

SLEEPING GIANT - Routt Co., GMU 214, Steamboat Spgs. Svc. Ctr.

From Steamboat Spgs., go 8 miles W on Hwy. 40; turn N on CR 44. At CR 46, go 4 miles on CR 46 to signed parking area. Gate, parking lot in NW corner.

ACRES: 400

OPEN: Sept. 1-Feb. 28.

HUNTING: Deer, elk, grouse.

RESTRICTIONS: Foot or horseback only.

SLIDE MOUNTAIN - Grand Co., GMU 18, Hot Sulphur Spgs. Svc. Ctr.

East of Kremmling, turn N off Hwy. 40 on CR 2 and go 4 miles to Black Mountain Rd. Go 7.2 miles. Turn left; go .2 mile to fork and go left .3 mile to sign. Access steep with no access across neighboring private land on S, W or N.

ACRES: 1,280

OPEN: Sept. 1-Feb. 28.

HUNTING: Deer, elk, pronghorn.

RESTRICTIONS: Foot or horseback only.

SOUTH DUFFY MOUNTAIN - Moffat Co., GMU 211, Meeker Svc. Ctr.

S of Craig on Hwy. 13 to CR 51. Go W 2 miles to CR 17; then go N 5 miles.

ACRES: 640

OPEN: Sept. 1-Feb. 28.

HUNTING: Elk, deer, pronghorn, small game.

RESTRICTIONS: Foot or horseback only.

SOUTH MIDDLE CREEK - Huerfano Co., GMU 85, Pueblo Svc. Ctr.

From La Veta, go .5 mile S on Hwy. 12 to Indian Creek Rd. (USFS Rd. 410). Go W 11 miles. Timber activity may be present.

ACRES: 585

OPEN: Sept. 1-May 31.

HUNTING: Deer, elk, bears, lions, turkeys, blue grouse.

RESTRICTIONS: Foot or horseback only.

SOUTH NIPPLE RIM - Moffat Co., GMU 2/3, Meeker Svc. Ctr.

From Maybell, go N on CR 19 for 12 miles to CR 21. Then go N 11 miles to CR 7 and head N 2 miles to CR 4. Then go W 9 miles to CR 66, and go S.

ACRES: 19,962

OPEN: Aug. 15-Feb. 28 for hunting. Year-round for watching wildlife.

HUNTING: Pronghorn, deer, elk, coyotes.

RESTRICTIONS:

- a. Discharging firearms prohibited within 100 feet of buildings, corrals as posted.
- b. Foot or horseback only.
- c. Motor vehicles prohibited off designated roads.

SOUTHWEST SWEETWATER - Kiowa Co., GMU 126, Lamar Svc. Ctr.

From Wiley, go N on Hwy. 287 to CR A. Go W on CR A to CR 40; go N 3 miles.

ACRES: 640

OPEN: From last day of waterfowl season (or as posted) through Oct. 31, based on water level, for fishing. Sept. 1 through last day of waterfowl season for hunting.

HUNTING: Waterfowl, small game, deer.

FISHING: Warmwater.

SPRING CREEK - Jackson Co., GMU 171, Steamboat Spgs. Svc. Ctr.

From Walden, go 6 miles SE on Hwy. 14 to CR 21. Go 4 miles S to CR 32, then go 1.2 miles E. Access also from Cohagen STL to N and surrounding BLM lands.

ACRES: 154

OPEN: Sept. 1-Feb. 28.

HUNTING: Pronghorn, elk, small game.

STATE LINE - Baca Co., GMU 144, Lamar Svc. Ctr.

From Campo, go 4 miles W on Rd. J; go S on Rd. 24 for 5 miles. Turn E through USFS pasture gate 6M. Go 1 mile, and turn S at gate 6A on a two-track trail. After 1 mile, go through two gates, and continue SE for 1.3 miles to NW corner. 4WD required for sandy, unimproved roads in USFS pastures.

ACRES: 496

OPEN: Sept. 1-Feb. 28.

HUNTING: Pronghorn, scaled quail, rabbits, coyotes.

RESTRICTIONS: Foot access only.

STEEL CANYON - Saguache Co., GMU 82, Monte Vista Svc. Ctr.

From Villa Grove, go E on CR LL57 (USFS Rd. 970) for 3.5 miles.

ACRES: 640

OPEN: Year-round for watching wildlife. Aug. 15-Feb. 28 for hunting.

HUNTING: Elk, deer, pronghorn, rabbits, hares, coyotes.

RESTRICTIONS:

a. Foot or horseback only.

b. Motor vehicles prohibited off designated roads.

STEINHOFF HILL - Larimer Co., GMU 191, Fort Collins Svc. Ctr.

From Fort Collins, go N on Hwy. 287 about 16 miles to CR 74E at The Forks; go 4 miles W on CR 74E; go N on CR 37 for .5 mile.

ACRES: 480

OPEN: Sept. 1-Feb. 28.

HUNTING: Big game, small game.

RESTRICTIONS:

a. Big game hunting prohibited except by archery.

b. Small game hunting prohibited except by archery or shotguns not firing single slugs.

c. Foot or horseback only.

STEVEN'S GULCH - Larimer CO., GMU 191, Fort Collins Svc. Ctr.

From Ft. Collins, take Hwy. 287 N to CR 74E (Red Feather Lakes Rd.). Go W on CR 74E to USFS road near mile marker 11 on 74E. Follow USFS road S until it enters USFS land. Access at this point is by foot or horse across USFS land. No public road access directly to property boundary.

ACRES: 500

OPEN: Sept. 1-Feb. 28.

RESTRICTIONS: Foot or horseback only.

STOKES GULCH - Routt Co., GMU 13, Steamboat Spgs. Svc. Ctr.

From Hayden, go S on CR 37 to CR 59.

ACRES: 1,863

OPEN: From first day of archery deer and elk season to May 31.

HUNTING: Deer, elk, pronghorn, waterfowl.

RESTRICTIONS: Foot or horseback only.

STONEHOUSE GULCH - Saguache Co., GMU 681, Monte Vista Svc. Ctr.

From Saguache, go 10 miles N on Hwy. 285 to BLM road; go S from Noland Gulch loop road to Stonehouse Gulch (across Hwy. 285 from Mineral Hot Spgs.). Go W .5 mile; then go S 2 miles.

ACRES: 560

OPEN: Aug. 15-Feb. 28.

HUNTING: Elk, deer, bighorn sheep, pronghorn, rabbits, blue grouse, doves, coyotes.

RESTRICTIONS: Motor vehicles prohibited off designated roads.

STONEFACE MOUNTAIN - Fremont Co., GMU 58, Salida Svc. Ctr.

From Cotopaxi, go 17 miles N on CR 12. Timber activity may be present.

ACRES: 640

OPEN: Sept. 1-May 31.
HUNTING: Deer, elk.
RESTRICTIONS: Foot or horseback only.

TABLE MOUNTAIN - Fremont Co., GMU 59, Salida Svc. Ctr.
From Canon City, go 8 miles E on Hwy. 50 to Hwy. 67. Then go N 3 miles to CR 123; then go E on CR 123 for .25 mile to CR 132. Go 9 miles to Beaver Creek SWA. Access from upper parking area on S and E.

ACRES: 4,640

OPEN: Sept. 1-May 31.

HUNTING: Deer, bears, lions, rabbits, doves, turkeys, coyotes.

RESTRICTIONS:

- a. Camping prohibited except during big game season in designated areas only.
- b. Horseback riding prohibited except during big game season.

TALLAHASSEE ROAD - Fremont Co., GMU 58, Salida Svc. Ctr.

From Canon City, go 12 miles W on Hwy. 50 to Hwy. 9. Go 9 miles on Hwy. 9 to CR 2. Take CR 2 W for 3 miles.

ACRES: 640

OPEN: Sept. 1-May 31.

HUNTING: Elk, deer, pronghorn, coyotes, bears, grouse.

RESTRICTIONS: Foot or horseback only.

TAYLOR DRAW - Jackson Co., GMU 171, Steamboat Spgs. Svc. Ctr.

From Rand, go S on Hwy. 125 for 2.2 miles to CR 21, which becomes USFS Rd. 740. Go 7.1 miles to Jack Creek. Take USFS Rds. 742 and 743 for 3.1 miles to gate.

ACRES: 320

OPEN: Aug. 15-Feb. 28.

HUNTING: Deer, elk, blue grouse, snowshoe hares, coyotes.

RESTRICTIONS: Foot or horseback only.

TEMPLE CANYON - Moffat Co., GMU 211, Meeker Svc. Ctr.

From Craig, go SW on Hwy. 40 for 27 miles to CR 57 (Price Creek Rd.). Turn S to Rattlesnake Hill. Access via Rattlesnake Hill and BLM land, about 3 miles.

ACRES: 637

OPEN: Sept. 1-Feb. 28.

HUNTING: Deer, elk, small game, birds.

RESTRICTIONS: Foot or horseback only.

TEXAS CREEK #1 - Fremont Co., GMU 58, Salida Svc. Ctr.

From Hwy. 50 at Texas Creek, go N on CR 27 (Texas Creek Gulch) about 2.5 miles to 217A Rd. Continue N/NW on 217A Rd. 1 mile to NE corner of STL.

ACRES: 250

OPEN: Sept. 1-Feb. 28

HUNTING: Elk, deer, lions, bighorn, small game.

RESTRICTIONS: Foot or horseback only except on 217A Rd.

TEXAS CREEK #2 - Fremont Co., GMU 58, Salida Svc. Ctr.

From Texas Creek #1 STL, continue N on 217A Rd. for 5 miles. STL is .5 miles W through BLM land. No access road to STL.

ACRES: 160

OPEN: Sept. 1-Feb. 28

HUNTING: Elk, deer, lions, bighorn, small game.

RESTRICTIONS: Foot or horseback only.

THORNBURG DRAW - Moffat Co., GMU 11, Meeker Svc. Ctr.

From Maybell, go 5 miles W on Hwy. 40; turn S on BLM Rd. 1558. Go about .25 mile.

ACRES: 640

OPEN: Sept. 1-Feb. 28.
HUNTING: Pronghorn, deer, elk, small game.
RESTRICTIONS: Motor vehicles prohibited off designated roads.

THREE MILE MOUNTAIN - Park Co., GMU 58, Denver Svc. Ctr.
Two parcels: (1) Take Hwy. 9 from Hartsel 14 miles S. Turn E on CR 116 (39-Mile Mountain Rd.) and go 2 miles. (2) Take Hwy. 9 for 9 miles S. Turn E; go 1.1 miles on unmarked dirt road to W boundary.
ACRES: 640 in each parcel.
OPEN: Sept. 1-Feb. 28.
HUNTING: Pronghorn, coyotes, doves, rabbits.

THREE SISTERS - Jackson Co., GMU 6, Steamboat Spgs. Svc. Ctr.
Follow directions to Elk Mountain STL. Access from Elk Mountain STL or State Forest.
ACRES: 1,523
OPEN: Aug. 15-Feb. 28.
HUNTING: Big game, small game.
FISHING: Coldwater stream.
RESTRICTIONS:
a. Foot or horseback only.
b. Access from parking area at end of CR 12E only.

TIGER LILY CREEK - Chaffee Co., GMU 481, Salida Svc. Ctr.
From Buena Vista, go N on Hwy. 24 for 12 miles. STL E of Hwy. 24.
ACRES: 398
OPEN: Sept. 1-Feb. 28 for hunting. Year-round for fishing and watchable wildlife.
HUNTING: Bighorn sheep, deer, elk.
FISHING: Arkansas River.

TOMICHI DOME - Gunnison Co., GMU 551, Gunnison Svc. Ctr.
From Gunnison, at Hwys. 50 and 135, go 17 miles E on Hwy. 50 to BLM Rd. 3095 (Waunita Hot Spgs. Rd.). Turn N on BLM Rd. 3095, and go 4 miles to W boundary.
ACRES: 640
OPEN: Year-round for fishing. Sept. 1-Feb. 28 for hunting.
HUNTING: Deer, elk, pronghorn, bears, lions, grouse, rabbits.
FISHING: Hot Springs Reservoir.
RESTRICTIONS: Camping allowed as posted.

TRIANGLE - Moffat Co., GMU 11, Meeker Svc. Ctr.
Immediately W of Maybell off Hwys. 318 and 40.
ACRES: 1,021
OPEN: Sept. 1-Feb. 28.
HUNTING: Deer, elk, pronghorn, small game.
RESTRICTIONS: Motor vehicles prohibited off designated roads.

TROUBLESOME VALLEY RANCH - Grand Co., GMU 18, Hot Sulphur Spgs Svc. Ctr.
From Kremmling, take Hwy. 40 E 5 miles to CR 2; then go N about 9 miles to CR 24; turn right. Access through BLM or off road.
ACRES: 876
OPEN: Sept. 1-Feb. 28.
HUNTING: Elk, deer, rabbits, coyotes, grouse.
RESTRICTIONS: Foot or horseback only.

TURKEY GULCH - Fremont Co., GMU 691, Salida Svc. Ctr.
Go 5 miles S of Texas Creek on Hwy. 69; then go 2 miles E on CR 28. Go 1 mile S by foot or horseback across BLM land.
ACRES: 640
OPEN: Sept. 1-May 31 for hunting.
HUNTING: Elk, deer, bears, lions, small game.

RESTRICTIONS: Foot or horseback only.

TURKEY TRACK RANCH - El Paso Co., GMU 118, Colorado Spgs. Svc. Ctr.
From Fountain, go E 14 miles on Squirrel Ck. Rd. This road and Peyton Hwy. border STL.
ACRES: 8,887
OPEN: Sept. 1-Feb. 28.
HUNTING: Big game, small game.
RESTRICTIONS:
a. Foot or horseback only.
b. Access from designated parking area only.

TWENTY MILE - Routt Co., GMU 13, Steamboat Spgs. Svc. Ctr.
From Hwy. 40 E of Hayden, go S on CR 27 for 6 miles.
ACRES: 1,200
OPEN: Aug. 15-Feb. 28 for hunting. Year-round for fishing. April 1-June 30 for watchable.
HUNTING: Elk, deer, small game.
RESTRICTIONS:
a. Foot or horseback only.
b. Motor vehicles prohibited off designated roads.

VILLA GROVE - Saguache Co., GMU 82, Monte Vista Svc. Ctr.
One parcel 8.5 miles N of Villa Grove on Hwy. 285. Other parcel 3 miles NE of Villa Grove
on Hayden Pass Rd. through BLM land.
ACRES: 880
OPEN: Sept. 1-Feb. 28.
HUNTING: Elk, deer, pronghorn, bears, small game.
RESTRICTIONS: Motor vehicles prohibited off designated roads.

VINCENTE CANYON - Conejos Co., GMU 81, Monte Vista Svc. Ctr.
From Monte Vista, go 21 miles S on Hwy. 15 to Capulin. Go 10 miles SW on dump road (CR
8) from Capulin to N end.
ACRES: 640
OPEN: Aug. 15-May 31 for hunting. Year-round for fishing.
HUNTING: Bighorn sheep, deer, elk, pronghorn, lions, bears, small game.
FISHING: La Jara Creek.
RESTRICTIONS:
a. Camping permitted as posted.
b. Motor vehicles prohibited off designated roads.

WAUGH MOUNTAIN - Park, Fremont Co., GMU 57/58, Salida Svc. Ctr.
From Canon City, go W on Hwy. 50 for 12 miles. Turn right on Hwy. 9, and go 9 miles. Take
CR 2 W for 15 miles. Foot access through BLM land on E and S. Use BLM parking lot.
ACRES: 17,773
OPEN: From first day of archery pronghorn season through May 31.
HUNTING: Elk, deer, pronghorn, bears, coyotes, grouse.
RESTRICTIONS: Motor vehicles prohibited off designated roads.

WEBER CANYON - Montezuma Co., GMU 73, Durango Svc. Ctr.
From Mancos, go 3 miles S on CR 41. STL E of CR.
ACRES: 461
OPEN: Sept. 1-Feb. 28
HUNTING: Deer, elk, lions, small game.
RESTRICTIONS: Foot or horseback only.

WELDON VALLEY - Morgan Co., GMU 95, Brush Svc. Ctr.
From Weldona, go E .33 mile on CR Y; then go N 2 miles on CR 10. STL on both sides of
CR 10. Gate in SE corner of Sect. 22 on CR 10 and in SW corner of Sect. 21.
ACRES: 5,600

OPEN: Sept. 1-Feb. 28.

HUNTING: Deer, pronghorn, doves, waterfowl.

WERNER ARROYO - Saguache Co., GMU 68, Monte Vista Svc. Ctr.

From Saguache, go S 7 miles on Hwy. 285 to CR T. Turn E, and go 6 miles to CR 53. Then go S 2 miles to CR R. Turn W, and go 1 mile. Turn N, and go .5 mile.

ACRES: 320

OPEN: Aug. 15-Feb. 28.

HUNTING: Deer, pronghorn, waterfowl, rabbits, hares, coyotes, furbearers.

RESTRICTIONS: Foot or horseback only.

WEST BEAR GULCH - Fremont Co., GMU 69, Salida Svc. Ctr.

In Canon City at First St. and Hwy. 50, go S to CR 277. Go S on CR 277 for 11 miles (past USFS campground 2 miles) to BLM road; then go NW 2.5 miles to E boundary.

ACRES: 640

OPEN: Sept. 1-May 31.

HUNTING: Turkeys, deer, elk, bears, lions, small game.

RESTRICTIONS:

a. Foot or horseback only.

b. Motor vehicles prohibited off designated roads.

WEST CARTER MOUNTAIN - Grand Co., GMU 181, Hot Sulphur Spgs. Svc. Ctr.

From Kremmling, take Hwy. 40 W 14 miles to Chimney Rock Rd. (CR 27/USFS Rd. 103).

Access to SW corner (Indian Pass) begins at gate 1.5 miles E of Hwy. 40. Access from E and NE (Badger Creek) continues up Chimney Rock Rd. 5 miles to marked gates.

ACRES: 2,360

OPEN: Sept. 1-Feb. 28.

HUNTING: Big game, small game.

RESTRICTIONS:

a. Motor vehicles restricted to Chimney Rock Rd. unless posted.

b. Foot or horseback only off designated roads.

c. In Badger Ck. area, restricted vehicle use given to physically impaired hunters with verification of DOW handicapped card and permission from DOW office, Hot Sulphur Spgs., (970) 725-6200. Contact office in advance for permission, restriction of use and map.

d. Camping, campfires allowed within 300 feet of Chimney Rock Rd. (CR 27/USFS Rd. 103) as posted, 14-day limit on camps.

WHISKEY CREEK - Eagle Co., GMUs 36/45, Glenwood Spgs. Svc. Ctr.

From Vail, go W on I-70 to Exit 171, and go .5 mile W. STL S of I-70. Parking at USFS office at Meadow Mountain (off I-70 Exit 171, .25 mile E). Timber activity may be present.

ACRES: 602

OPEN: Sept. 1-Feb. 28.

HUNTING: Deer, elk, bears, blue grouse, rabbits, coyotes.

RESTRICTIONS: Foot or horseback only.

WILLOW CREEK - Moffat Co., GMU 4, Meeker Svc. Ctr.

From Craig, go N 29 miles on Hwy. 13 to CR 101. Go 7 miles NE on CR 101 to CR 70. Then go 3 miles E on CR 70. STL .25 mile NE through BLM.

ACRES: 640

OPEN: Sept. 1-May 31.

HUNTING: Deer, elk, lions, pronghorn, small game.

RESTRICTIONS:

a. Campfires prohibited.

b. Foot or horseback only.

WINDY RIDGE - Grand Co., GMU 27, Hot Sulphur Spgs. Svc. Ctr.

From Kremmling, go W 20 miles on Hwy. 40 (Diamond Creek crossing, mile marker 163); go W 2 miles on CR 184. Timber activity may be present. CR access runs through private proper-

ty until boundary of STL. Do not drive or park vehicles off county road in hay meadows, which are on private land.

ACRES: 880

OPEN: Sept. 1-Feb. 28.

HUNTING: Big game, small game.

RESTRICTIONS:

- a. Camping, campfires prohibited.
- b. Motor vehicle access restricted to CR 184.
- c. Motor vehicle access through gate in Sect. 11 restricted to designated track when road is dry.
- d. Foot or horseback only unless posted.
- e. Parking restricted in Sect. 14 as posted.

WORMER GULCH - Park Co., GMU 58, Salida Svc. Ctr.

From Canon City, go W on Hwy. 50 to Hwy. 9. Turn N, and go .5 mile N of Park-Fremont county line. Adjoins Thirty-One Mile Mountain.

ACRES: 640

OPEN: Sept. 1-Feb. 28.

HUNTING: Deer, bears, lions, elk, rabbits, doves, coyotes.

RESTRICTIONS:

- a. Foot or horseback only.
- b. Motor vehicles prohibited off established roads.

YAMPA RIVER - Routt Co., GMU 13, Steamboat Spgs. Svc. Ctr.

From Hayden, go 8 miles W on Hwy. 40. STL S of Hwy. 40. Access from Yampa River SWA. Parking area available.

ACRES: 2,006

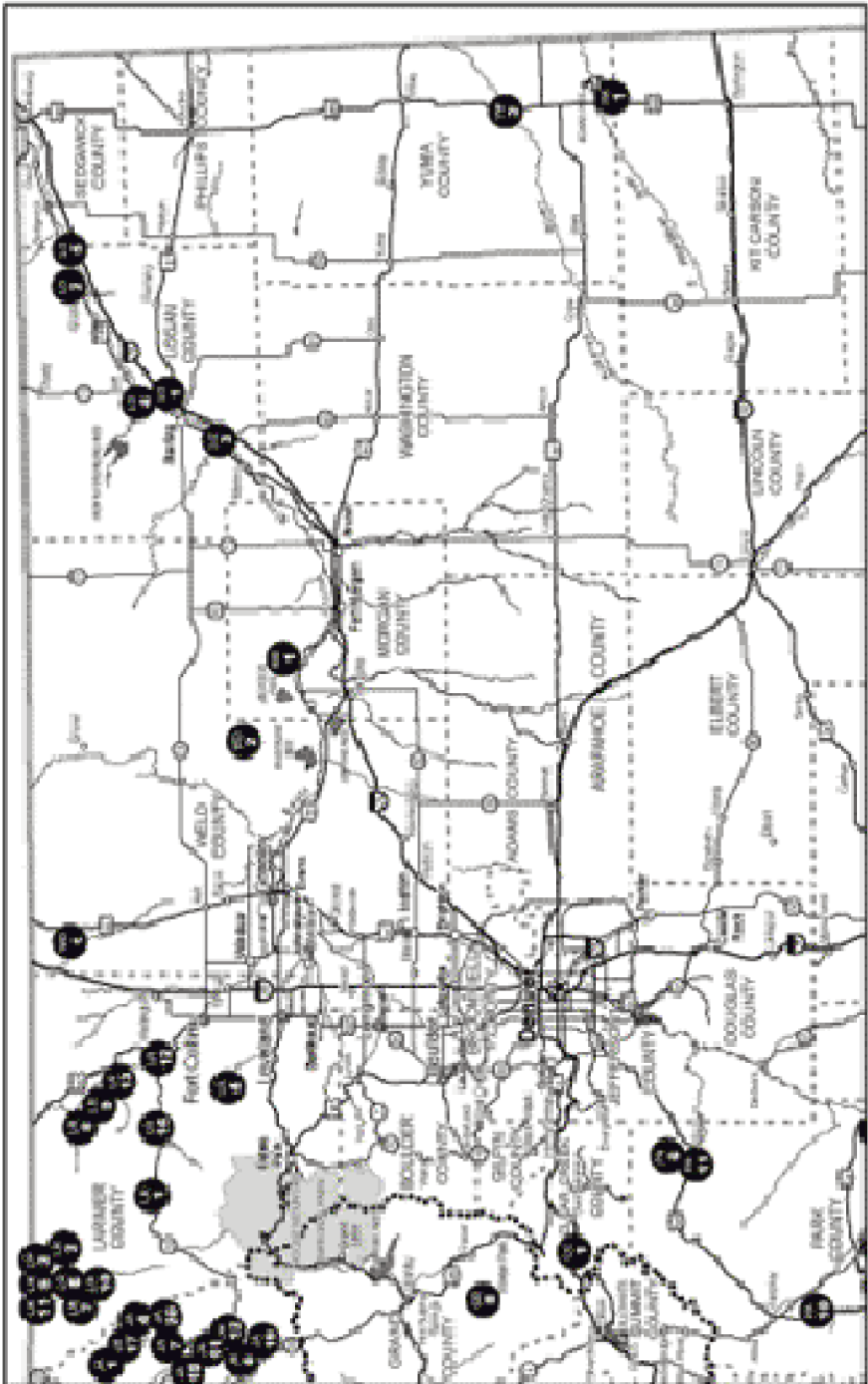
OPEN: From first day of archery deer and elk season through May 31.

HUNTING: Deer, elk, grouse, rabbits.

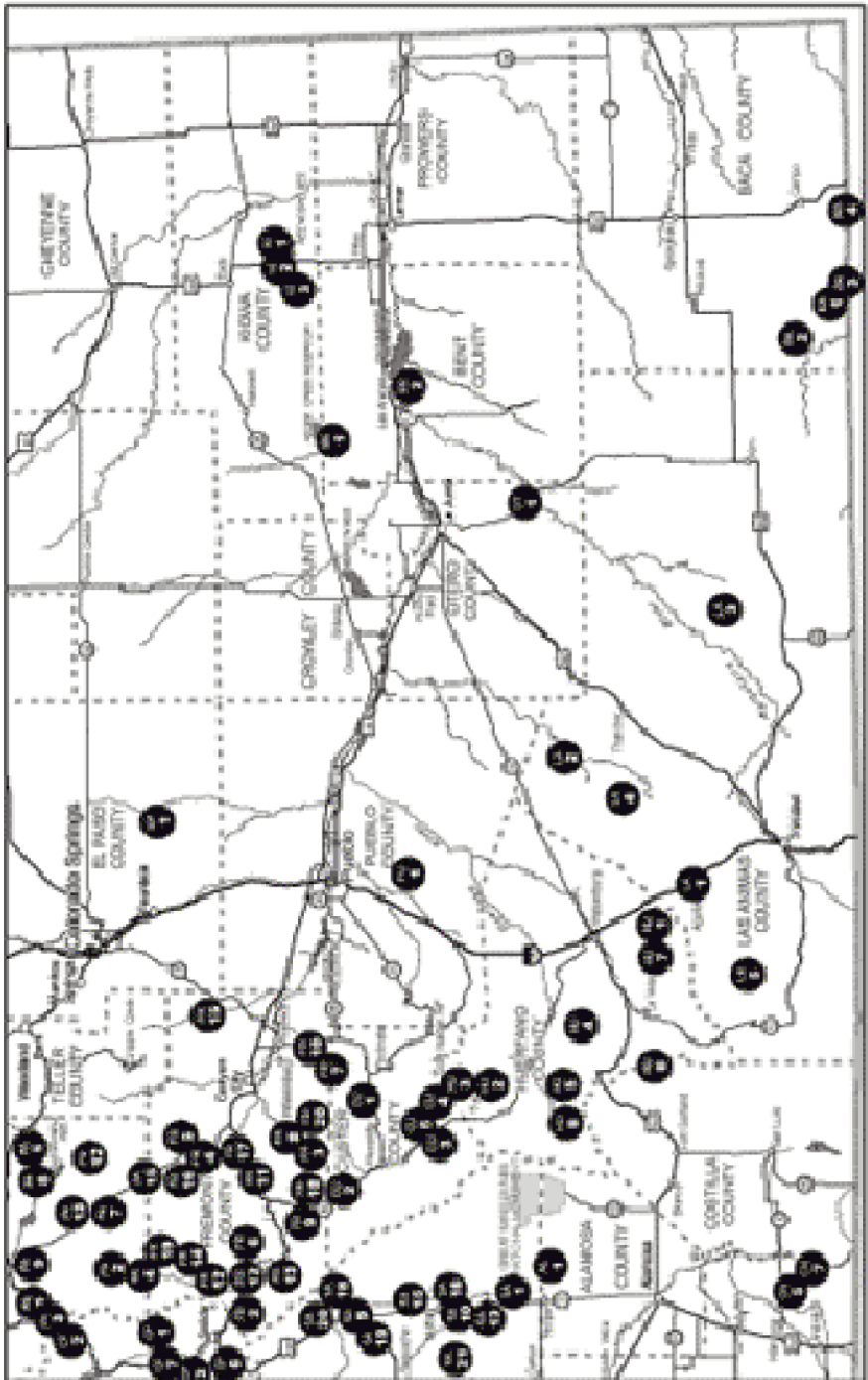
RESTRICTIONS:

- a. Foot or horseback only.
- b. Access from parking area only in SWA.

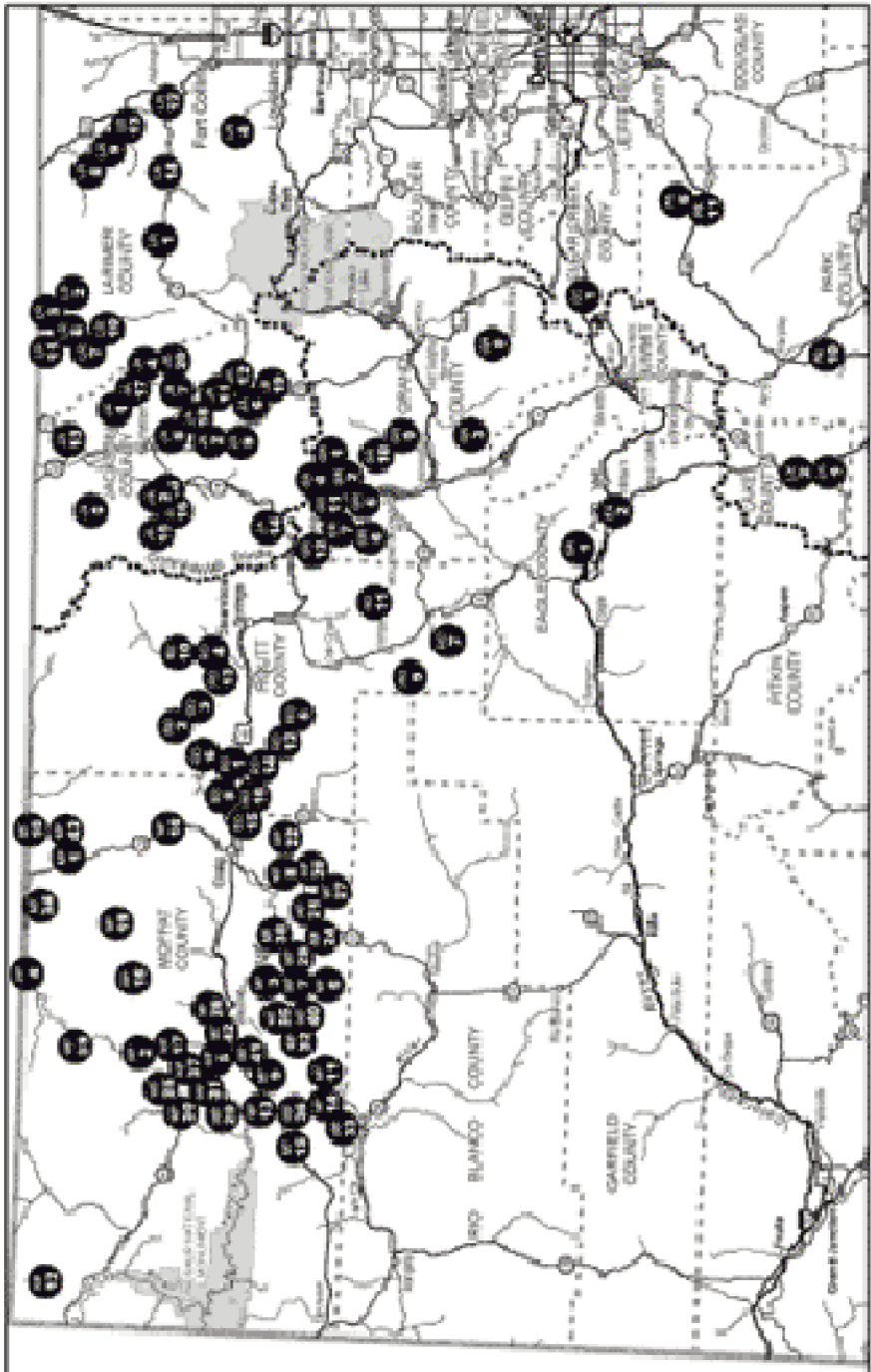
NORTHEAST COLORADO



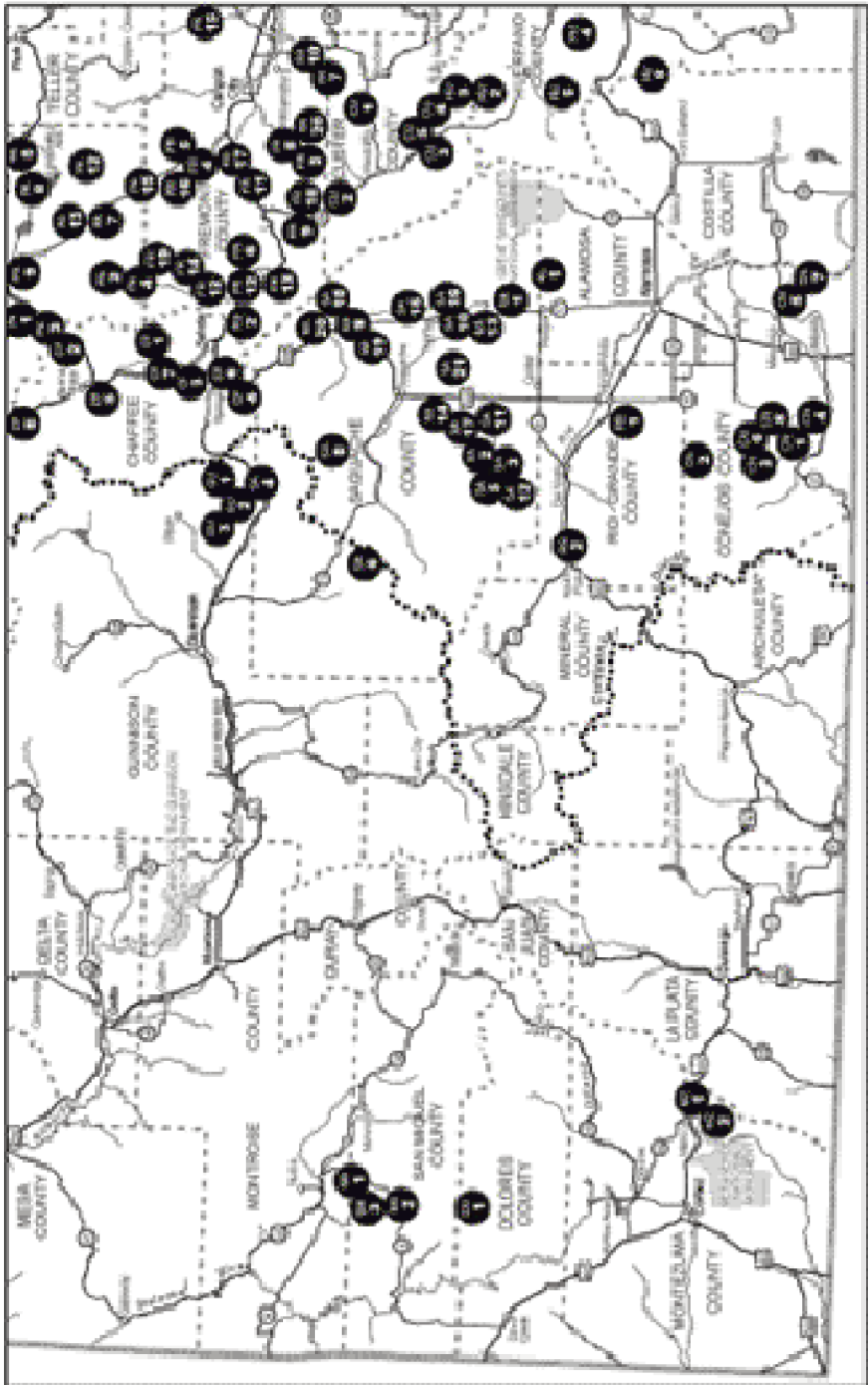
SOUTHEAST COLORADO



NORTHWEST COLORADO



SOUTHWEST COLORADO



PROPERIES BY COUNTY, MAP # ACRES

ALAMOSA (AL),	
Medano (also Saguache) AL-1	20,605
BACA (BA)	
North Canyon, BA-1	632
Pat/Whitby Canyon, BA-2	1,302
Sand Creek South, BA-3	319
State Line, BA-4	496
BENT (BE)	
Blue Lake, BE-1	14,059
Keller Lease, BE-2	1,520
CHAFFEE (CF)	
Aspen Ridge, CF-1	542
Chubb Park, CF-2	3,640
Droncy Gulch, CF-3	2,949
Little Cochetopa Creek, CF-4	640
Maxwell Park, CF-5	2,177
Poncha Pass, CF-6	360
Sand Creek, CF-7	597
Tiger Lilly Creek, CF-8	398
CLEAR CREEK (CC)	
Bakerville, CC-1	320
CONEJOS (CN)	
Alamaditas Mesa, CN-1	640
Alamosa Canyon, CN-2	240
La Jara, CN-3	37,908
Los Mogotes Peak, CN-4	640
Pinon Hills, CN-5	640
Rajadero Canyon, CN-6	673
San Luis Hills, CN-7	640
Vincente Canyon, CN-8	640
CUSTER (CU)	
Bear Gulch, CU-1	640
Beddows Mountain, CU-2	500
Froze Creek, CU-3	640
Lapin Creek, CU-4	640
Rosita, CU-5	640
DOLORES (DO)	
Disappointment Creek, DO-1	640
EAGLE (EA)	
Berry Creek, EA-1	640
Whiskey Creek, EA-2	602
EL PASO (EP)	
Turkey Track Ranch, EP-1	8,887
FREMONT (FR)	
Badger Creek (also Park) PA-4	6,032
Box Canyon, FR-2	640
Cody Park, FR-3	1,560
Cottonwood Ridge, FR-4	640
Deer Haven, FR-5	640
Dirty Gulch, FR-6	640
Fernleaf Gulch, FR-17	520
Florence, FR-7	640
Grape Creek, FR-8	1,280
McCoy Gulch, FR-9	640
Newlin Creek, FR-10	640
Parkdale, FR-17	640
Pinnacle Rock, FR-11	520
Sand Gulch #1, FR-12	640
Sand Gulch #2, FR-12	560
Sand Gulch #3, FR-12	640
Sand Gulch #4, FR-12	640
Short Creek Baldy, FR-13	640
Stoney Face Mountain, FR-14	640
Table Mountain, FR-15	4,640
Tallahassee Road, FR-16	640
Texas Creek #1, FR-17	250
Texas Creek #2, FR-17	160
Turkey Gulch, FR-18	640
Waugh Mountain (also Park), FR-19	17,773
West Bear Gulch, FR-20	640
GRAND (GR)	
Antelope Creek, GR-1	1,240
Carter Creek, GR-2	1,301

Copper Mountain, GR-3	640
East Carter Mountain, GR-4	1,794
Middle Carter (Gunsight), GR-5	5,019
Middle Park, GR-6	3,566
Milk Creek, GR-7	11,975
Ptarmigan, GR-8	640
Slide Mountain, GR-9	1,280
Troublesome Valley Ranch, GR-10	876
West Carter Mountain, GR-11	2,360
Windy Ridge, GR-12	880
GUNNISON (GU)	
Black Sage Pass, GU-1	415
Quakey Mountain, GU-2	640
Tomichi Dome, GU-3	640
HUERFANO (HU)	
Black Hawk, HU-1	1,511
Black Mountain, HU-2	640
Blue Spring, HU-3	640
Daley Gulch, SA-4 (also Saguache)	644
Guillermo Ranch, HU-4	2,118
Little Sheep Mountain, HU-5	640
Manzanares Creek, HU-6	1,420
Schultz Canyon, HU-7	960
South Middle Creek, HU-8	585
JACKSON (JA)	
Adams, JA-1	3,640
Cohagen, JA-2	2,537
East Delaney Butte Lake, JA-3	640
Elk Mountain, JA-4	2,839
Independence Mountain, JA-5	11,239
Indian Creek, JA-6	640
Johnny Moore Mountain, JA-7	7,671
Kemp Draw, JA-8	520
MacFarlane Reservoir, JA-9	2,880
North Platte, JA-10	152
Owl Creek, JA-11	640
Owl Mountain, JA-11	640
Pinkham Mountain, JA-13	520
Rabbit Ears, JA-14	5,188
Red Canyon, JA-15	640
Ridge Road, JA-16	320
Sand Creek, JA-17	5,038
Spring Creek, JA-18	154
Taylor Draw, JA-19	320
Three Sisters, JA-20	1,523
KIOWA (KI)	
Nee Noshe Reservoir, KI-1	2,080
Neesopah, KI-2	2,243
Southwest Sweetwater, KI-3	640
KIT CARSON (KC)	
Landsman Creek (also Yuma), YM-1	332
LAKE (LK)	
Box Creek, LK-1	629
Crystal Lake, LK-2	467
LARIMER (LR)	
Arrowhead, LR-1	200
Bull Mountain, LR-2	640
Dry Creek North, LR-3	640
Eagle Canyon, LR-4	640
Horse Ranch Pass, LR-5	640
Jimmy Creek, LR-6	640
LaGarde Creek, LR-7	640
Meadow Creek, LR-8	640
North Rabbit Creek, LR-9	640
Pass Creek, LR-10	640
Pfister Draw, LR-11	1,920
Poudre River, LR-12	5,760
Steinhoff Hill, LR-13	480
Steven's Gulch, LR-14	500
LAS ANIMAS (LA)	
Aguilar TV Hill, LA-1	500
Apishapa North, LA-2	1,880
Chancellor Ranch, LA-3	47,425
Flattop Butte, LA-4	2,052

Sakariason, LA-5	560
LOGAN (LO)	
Atwood, LO-3	160
Bravo, LO-1	80
Duck Creek, LO-2	640
Ford Bridge, LO-4	280
Red Lion Ranch, LO-5	200
MOFFAT (MF)	
Bakers Peak, MF-1	12,393
Bald Mountain, MF-2	6,887
Ben Morgan Canyon, MF-3	640
Big Hole Gulch, MF-4	1,847
Boston Flats, MF-5	104
Box Elder, MF-6	628
Box Elder North, MF-7	640
Castor Gulch, MF-8	320
Cedar Springs, MF-9	640
Cedars, MF-10	640
Citadel, MF-11	640
Cold Springs Mountain, MF-12	26,509
Cross Mountain, MF-13	640
Elk Springs #1, MF-14	800
Elk Springs #3, MF-15	1,680
Fortification, MF-16	1,866
Godiva Rim, MF-17	640
Greasewood, MF-18	3,518
Great Divide, MF-19	640
Homestead, MF-20	640
Iles Grove, MF-21	2,079
Jeffway Gulch, MF-22	640
Jimmy Dunn Gulch (also Routt), RO-6	5,558
Jubb Creek, MF-24	640
Little Snake, MF-25	640
Maybell, MF-26	9,208
Monument Butte, MF-27	653
Morapos Creek, MF-28	640
Morgan Gulch, MF-29	640
Oxbow, MF-30	640
Peck Mesa, MF-31	640
Pine Tree Gulch, MF-32	640
Pinon Ridge, MF-33	640
Pole Gulch, MF-34	11,026
Rattlesnake Hill, MF-35	640
Sagebrush Draw, MF-36	640
Simsberry Draw, MF-37	640
South Duffly Mountain, MF-38	640
South Nipple Rim, MF-39	19,962
Temple Canyon, MF-40	637
Thornburg Draw, MF-41	640
Triangle, MF-42	1,021
Willow Creek, MF-43	640
MONTEZUMA (MZ)	
Menefee Peak, MZ-1	635
Weber Canyon, MZ-2	461
MORGAN (MG)	
Weldon Valley, MG-1	5,600
OTERO (OT)	
Higbee Canyon, OT-1	640
PARK (PA)	
Agate Mountain, PA-2	3,782
Antero, PA-3	11,060
Badger Creek (also Fremont), PA-4	6,032
Badger Flats, PA-5	3,570
Crooked Top, PA-6	400
Dick's Peak, PA-7	640
Eleven Mile, PA-8	265
Hartsel, PA-9	420
High Creek, PA-10	1,121
McArthur Gulch, PA-11	480
Saddle Mountain, PA-12	640
63 Ranch, PA-1	1,635
Three Mile Mountain, PA-13	1,280
Waugh Mountain (also Fremont), FR-19	17,773
Wormer Gulch, PA-15	640

PUEBLO (PU)	
Saint Charles, PU-1	16,675
RIO GRANDE (RG)	
Dry Creek, RG-1	1,280
Gerrard, RG-2	799
ROUTT (RO)	
Coal Bank Gulch, RO-1	879
Cottonwood Creek, RO-2	640
Deep Creek, RO-3	320
Fly Gulch, RO-4	460
Grassy Creek, RO-5	360
Jimmy Dunn Gulch (also Moffat), RO-6	5,558
King Creek, RO-7	640
Maynard Gulch, RO-8	724
Moody Creek, RO-9	640
Moonhill, RO-10	640
Morrison Creek, RO-11	640
Sage Creek, RO-12	640
Sleeping Giant, RO-13	400
Stokes Gulch, RO-14	1,863
Twenty Mile, RO-15	1,200
Yampa River, RO-16	2,006
SAGUACHE (SA)	
Baca, SA-1	13,105
Burro Springs 1&2, SA-2	6,175
Carnero, SA-3	1,714
Daley Gulch, SA-4 (also Gunnison)	644
Little La Garita Creek, SA-5	640
Los Creek, SA-6	320
Medano (also Alamosa), AL-1	20,605
Middle Creek, SA-8	640
Mineral Hot Springs, SA-9	640
Mishak Lakes, SA-10	2,567
Mogotas Arroyo, SA-11	320
Old Woman Creek, SA-12	640
Saguache Creek, SA-13	2,059
San Juan Creek, SA-14	3,238
San Luis Creek, SA-15	640
San Luis Creek #2, SA-16	480
Sanderson Gulch, SA-17	1,898
Steel Canyon, SA-18	640
Stonehouse Gulch, SA-19	560
Villa Grove, SA-20	880
Werner Arroyo, SA-21	320
SAN MIGUEL (SM)	
Carter Place, SM-1	320
Dry Creek Basin, SM-2	640
Poison Spyder, SM-3	640
WELD (WD)	
Carr Tract, WD-1	3,133
Greasewood Lake, WD-2	640
YUMA (YM)	
Landsman Creek (also Kit Carson), YM-1	332
Sandy Bluffs, YM-2	3,202