

COLORADO PARKS & WILDLIFE

2012 Colorado State Trust Lands



COLORADO PARKS AND WILDLIFE

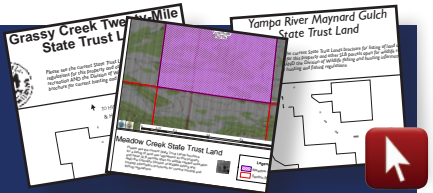
6060 Broadway, Denver, CO 80216

(303) 297-1192 • www.wildlife.state.co.us • www.parks.state.co.us

DOWNLOAD MAPS ONLINE

Find State Trust Land maps
and info — before you
hit the road.

www.wildlife.state.co.us/LandWater/StateTrustLands/Pages/stl_info.aspx



WILDLIFE OFFICES

WWW.WILDLIFE.STATE.CO.US

WILDLIFE HEADQUARTERS

6060 Broadway
Denver, 80216
(303) 297-1192

WILDLIFE SERVICE CENTERS

BRUSH

122 E. Edison
Brush, 80723
(970) 842-6300

COLORADO SPRINGS

4255 Sinton Road
Colorado Springs, 80907
(719) 227-5200

DENVER/NORTHEAST

6060 Broadway
Denver, 80216
(303) 291-7227

DURANGO

151 E. 16th St.
Durango, 81301
(970) 247-0855

FORT COLLINS

317 W. Prospect Road
Fort Collins, 80526
(970) 472-4300

GLENWOOD SPRINGS

0088 Wildlife Way
Glenwood Springs, 81601
(970) 947-2920

GRAND JUNCTION

711 Independent Ave.
Grand Junction, 81505
(970) 255-6100

GUNNISON

300 W. New York Ave.
Gunnison, 81230
(970) 641-7060

HOT SULPHUR SPRINGS

346 Grand County Rd. 362
Hot Sulphur Springs, 80451
(970) 725-6200

LAMAR

2500 S. Main St.
Lamar, 81052
(719) 336-6600

MEEKER

73485 Hwy. 64
Meeker, 81641
(970) 878-6090

MONTE VISTA

0722 S. Road 1 E.
Monte Vista, 81444
(719) 587-6900

MONTROSE

2300 S. Townsend Ave.
Montrose, 81401
(970) 252-6000

PUEBLO

600 Reservoir Road
Pueblo, 81005
(719) 561-5300

SALIDA

7405 Hwy. 50
Salida, 81201
(719) 530-5520

STEAMBOAT SPRINGS

925 Weiss Dr.
Steamboat Springs, 80487
(970) 870-2197

Printed for free distribution by

COLORADO PARKS AND WILDLIFE (CPW)

6060 Broadway, Denver, CO 80216
(303) 297-1192

www.wildlife.state.co.us | www.parks.state.co.us



ON THE COVER: A father and son inspect a moose antler shed at hunt camp. With high fire danger throughout Colorado, CPW reminds hunters, anglers and campers to learn and follow summer fire bans and regulations. Do your part to protect our lands. For fire restrictions, go to www.coemergency.com. Photo by © Vic Schendel.

Editor: Amy Nickelson. Printed July 2012, Publication Printers, Denver. 40,000 copies.
Printing paid for with hunting and fishing license fees.

The Colorado Parks and Wildlife Commission set state trust land regulations in May. The Commission (as of June 2012): Rick D. Cables, director • Tim Glenn, chair • Gary Butterworth, vice chair • Mark Smith, secretary • David R. Brougham, member • Chris Castilian, member • Dorothea Farris, member • Allan Jones, member • Bill Kane, member • Gaspar Perricone, member • James C. Pribyl, member • John Singletary, member • Robert Streeter, member • Lenna Watson, member • Dean Wingfield, member • Mike King, ex officio member • John Salazar, ex officio member

NOTE: Laws and regulations in this brochure are paraphrased for easier understanding and are intended only as a guide. Colorado wildlife statutes and regulations are available for viewing at CPW offices.

WHAT'S NEW 2012

» **LAND OPENING:** A new state trust land property, called Dry Fork, in Routt County will open for grouse hunting opportunities in September. See page 11 for details.

Droney Gulch is becoming a State Wildlife Area and is not listed in this brochure. It is still managed by CPW and open to the public.

» **LAND CLOSURES:** Berry Creek STL in Eagle County was purchased by the U.S. Forest Service. It is no longer in the STL program.

San Luis Creek STL is closed to public access to prevent trespass issues. It has been removed from the STL program.

» **BRAVO CHECK STATION:** Small-game and waterfowl hunters using Bravo STL are now required to use the check-out station at the neighboring Bravo SWA as posted. See page 6 for details.

» **HABITAT STAMPS ARE \$10** and only one is required per person per year for anyone 18-64. Stamps are valid April 1-March 31.

- You must purchase a stamp before buying or applying for a hunting or fishing license or a preference point.
- A lifetime stamp is \$300.25.
- Anyone buying a one-day or additional-day license for fishing and/or small game is exempt from purchasing the Habitat Stamp with the first two of these licenses. The fee is assessed when a third such license is purchased.
- Anyone who holds a free Lifetime Fishing license, a Veteran's Lifetime Combination Small-Game Hunting/Fishing license, or who is approved for the Big Game Mobility Impaired Hunting Program is exempt from the Habitat Stamp requirement. See www.wildlife.state.co.us/Hunting/DisabledAccessibility/Pages/DisabilityInformation.aspx for details.



RECREATION GUIDELINES

The following restrictions apply to all state trust lands leased by Colorado Parks and Wildlife. Additional property-specific restrictions are listed in this brochure.

1. PROPERTIES ARE:

- » Open only to hunting, fishing and wildlife viewing. Target practice, nonhunting shooting, outfitting and nonwildlife related use prohibited.
- » Open 1/2 hour before sunrise until 1/2 hour after sunset, unless posted otherwise.
- » Open to the public only from Sept. 1-last day of February, unless posted otherwise. All newly enrolled properties are closed to the public until Sept. 1 of the year of enrollment, unless posted otherwise.

2. MOTOR VEHICLES are allowed only on designated roads.

3. LITTERING PROHIBITED. All trash must be packed out by users.

4. CAMPING, FIRES PROHIBITED, unless posted otherwise.

5. ACCESS IS BY foot or horseback only, unless posted otherwise.

6. ILLEGAL FIREARMS. It is illegal to possess the following types of ammunition or firearms: Tracer rounds, armor-piercing rounds, military-hardened rounds with explosive or radioactive substances, .50-caliber BMG rounds, fully automatic firearms.

ACT RESPONSIBLY

State Trust Lands are held in trust by the Colorado State Board of Land Commissioners primarily to support Colorado public schools. Revenues generated support funding for K-12 education.

Only state trust lands listed in this brochure are open to the public for the activities listed. Respect the rights of all other visitors and lessees. Abide by rules so state trust lands can remain open for future wildlife recreation. (*Permission is required to access any state trust land not listed in this brochure.*)

7. YOUTH MENTOR HUNTING applies to youths under 18. Youth hunters under 16 must be accompanied by a mentor when hunting on youth-mentor properties. Mentors must be 18 or older, comply with hunter education requirements and accompany youths while hunting.

8. CERTIFIED HAY, STRAW, MULCH ONLY. It is illegal to have, store or use hay, straw or mulch that has not been certified as noxious-weed free, according to the Weed Free Forage Crop Certification Act, or any state or province participating in the Regional Certified Weed Free Forage Program. Certified materials must be clearly marked by the certifying state. People who transport such materials on federal, state or county roads that cross state trust lands leased by CPW and hay produced on property where it's being used are exempt.

STATE TRUST LANDS

Alphabetical listing of properties and specific rules for each state trust land follow:

63 RANCH - Park Co.

DIRECTIONS: From Fairplay, go S on Hwy. 285 for 14.5 miles to 63 Ranch parking lot E of Hwy. 285.

GMU: 50, Denver Svc. Ctr.

ACRES: 1,635

OPEN: Aug. 15-end of February for hunting. Open year-round for fishing.

HUNTING: Pronghorn, deer, elk, waterfowl

ADAMS - Jackson Co.

DIRECTIONS: From Walden, go 4.2 miles N on Hwy. 125 to CR 8. Go 6.8 miles E to CR 8A, then E 0.8 of a mile to two-track road. Take two-track 0.6 of a mile SE to parking area. Unless accessing from Colorado State Forest, STL provides the only way into Adams and Sand Creek STLs.

GMU: 6, Steamboat Springs Svc. Ctr.

ACRES: 3,640 (360 acres are closed in Sections 28, 29, 32, 33, along Sherman Creek)

OPEN: Aug. 15-end of February

HUNTING: Elk, deer, pronghorn, moose, small game

RESTRICTIONS: Access restricted as posted

AGATE MOUNTAIN - Park Co.

DIRECTIONS: From Hartsel, go 1.75 miles S on Hwy. 9 to CR 53. Go S 15 miles to parking area on E boundary, S of CR 53.

GMU: 58, Denver Svc. Ctr.

ACRES: 3,782

OPEN: Sept. 1-end of February for hunting and wildlife viewing

HUNTING: Big game, small game

AGUILAR TV HILL - Las Animas Co.

DIRECTIONS: From Aguilar, take Exit 30 off I-25 to CR 63.1. Go 0.5 of a mile W.

GMU: 85, Pueblo Svc. Ctr.

ACRES: 500

OPEN: Sept. 1-end of February

HUNTING: Deer, pronghorn, bear, small game

RESTRICTIONS: Access restricted as posted on E side

ABBREVIATIONS:

HWY. — Highway

CO. — County

CR — County Road

RD. — Road

RES. — Reservoir

N/NW/NE — North, northwest, northeast

S/SW/SE — South, southwest, southeast

E — East

W — West

SWA — State Wildlife Area

STL — State Trust Land

USFS / FS — U.S. Forest Service

BLM — Bureau of Land Management

SVC. CTR. — Service Center

4WD — Four-wheel drive

ALAMADITAS MESA - Conejos Co.

DIRECTIONS — ROUTE NO. 1: From Los Mogotes Peak STL (see directions in this brochure), go W on two-track 7.5 miles to W boundary. **ROUTE NO. 2:** From La Jara STL (see directions in this brochure), go S of La Jara Res. on 4WD road to Fox Creek. From Fox Creek, by foot or horseback only, go 1.5 miles S to S boundary of FS land. Go 3 miles E on FS land and cross Fox Creek and Fox Creek trail. Go 1 mile to W boundary.

GMU: 81, Monte Vista Svc. Ctr.

ACRES: 640


OPEN: Aug. 15-end of February

HUNTING: Elk, deer, pronghorn, rabbit, grouse, coyote

ALAMOSA CANYON - Conejos Co.

DIRECTIONS: Go 12 miles S of Monte Vista on Hwy. 15, then go 11 miles W on USFS Rd. 250 to Terrace Res. (Alamosa Canyon). Then go on foot or horseback through BLM and national forest.

GMU: 81, Monte Vista Svc. Ctr.



MONEY WELL SPENT.
 When you purchase a hunting or fishing license, 75¢ goes to the Wildlife Management Education Fund, which helps preserve your hunting and fishing privileges in Colorado.

keepingcoloradowild.org

Wildlife
COUNCIL
MANAGING THE COLORADO WILDLIFE TRUST

ACRES: 240
OPEN: Sept. 1-end of February
HUNTING: Elk, deer, bear, small game

ANTELOPE CREEK - Grand Co.

DIRECTIONS: From Kremmling, go W 14 miles on Hwy. 40 to Chimney Rock Rd. (USFS Rd. 103), then go 6 miles E to East Carter Mountain gate. Walk-through gate with signs provides access.

GMU: 181, Hot Sulphur Springs Svc. Ctr.

ACRES: 1,240

OPEN: Sept. 1-end of February

HUNTING: Elk, deer, dusky grouse

RESTRICTIONS: ATV, snowmobile access allowed on designated route as posted at East Carter Creek gate during hunting season only.

ANTERO - Park Co.

DIRECTIONS: From Fairplay, go S on Hwy. 285 for 16.5 miles. STL is next to Antero SWA. From N of Antero Jct. on Hwy. 24, go 9 miles to Antero Res. Rd., then go W 1.75 miles to NW corner of STL. Or, go 4.5 miles N of Antero Jct. on Hwy. 285, then go W on unmarked USFS Rd. 433, 0.5 of a mile to N boundary. Timber activity may be present.

GMUs: 49/50, Denver Svc. Ctr.

ACRES: 10,282

OPEN: Aug. 15-end of February for hunting. Open year-round for fishing.

HUNTING: Big game, small game, waterfowl

APISHAPA NORTH - Las Animas Co.

DIRECTIONS: From Walsenburg, take I-25 to Hwy. 10, go E for 18.5 miles. Then go S on CR 77 for 7 miles and go E on CR 90 for 11 miles to Apishapa SWA. Follow signs

through SWA to NE side and parking lot.

GMU: 133, Pueblo Svc. Ctr.

ACRES: 1,880

OPEN: Sept. 1-end of February

HUNTING: Deer, pronghorn, bighorn sheep, rabbit, dove, scaled quail, bobcat, coyote

RESTRICTIONS: Motor vehicles prohibited past parking lot

ARROWHEAD - Larimer Co.

DIRECTIONS: From Rustic, go 2.25 miles W on Hwy. 14 in Poudre Canyon, then go 0.25 of a mile on highway frontage road on N side.

GMU: 8, Fort Collins Svc. Ctr.

ACRES: 200

OPEN: Sept. 1-end of February

HUNTING: Bighorn sheep, deer, elk, rabbit, dusky grouse, pine squirrel

ASPEN RIDGE - Chaffee Co.

DIRECTIONS: From Salida, take CR 175 (Ute Trail) 5 miles N. Turn left on CR 185 and go 5 miles. Access is off CR 185 at N and S ends of STL. Timber activity may be present.

GMU: 57, Salida Svc. Ctr.

ACRES: 542

OPEN: Sept. 1-end of February

HUNTING: Bighorn sheep, deer, elk

ATWOOD - Logan Co.

DIRECTIONS: From Atwood, go 0.5 of a mile S on Hwy. 63. Access near SE corner of STL next to CR 16.

GMU: 96, Brush Svc. Ctr.

ACRES: 160

OPEN: Sept. 1-May 31

HUNTING: Mule deer, white-tailed deer, pheasant, quail, turkey, duck, geese, rabbit,

squirrel, furbearers

RESTRICTIONS:

- a. Small-game and waterfowl hunting by reservation system and mandatory check station. Reservations made by calling 1-800-846-9453. Hunters must possess a valid license for the species to be hunted in order to make a reservation. Reservations not accepted more than 14 days in advance of hunt date nor after noon the day before the hunt date or noon Fri. for Sun. and holidays falling on Mon. Cancellations must occur by noon the day before the hunt date. Failing to cancel reservations or use the check station may result in losing future reservation rights for the rest of the hunting season. Max. one reservation per hunt date and one reservation per phone call. Reservations not transferable. The person named on the reservation must be at the property the day of the hunt and must be a licensed hunter for the species hunted. Hunters with reservations may only hunt the area specified on the reservation. Hunters must follow check station procedures.
- b. For spring turkey reservations for hunters with Unit 96 limited turkey licenses, call 1-800-846-9453.
- c. Hunting prohibited except Sat., Sun., Wed., Labor Day, Columbus Day (observed), Veterans Day, Thanksgiving, Christmas Day, New Year's Day, Martin Luther King Jr. Day and Presidents Day.
- d. Four reservations issued per day with a max. of 4 people each. Two for the general public; one for hunters with mobility impairments and one for youth and their mentor. The general public and hunters with mobility impairments must hunt on the up-river side of Hwy. 63. Youths and mentors must hunt on the down-river side of Hwy. 63.
- e. Hunting with centerfire rifles prohibited.
- f. All recreational activities except deer hunting prohibited on opening weekend of regular plains rifle deer season, and opening day and first weekend of late plains rifle deer season.
- g. Horses prohibited except while training hunting dogs, and then only in Feb., March and April (through the Wed. before the opening of spring turkey season).

- h. Launching or taking out vessels prohibited from first day of teal season to last day of dark goose season.

BADGER CREEK (UPPER, LOWER UNITS) - Fremont, Park Cos.

DIRECTIONS — LOWER UNIT: From Cotopaxi, go 21 miles N on CR 12, then go W 1 mile on BLM road. **UPPER UNIT:** From Hartsel, go S on Hwy. 9 for 1.75 miles to CR 53. Follow CR 53 for 22 miles. Timber activity may be present.

GMUs: 57/58, Salida Svc. Ctr.

ACRES: 6,186

OPEN — LOWER UNIT: Year-round for fishing. Open for all other uses Sept. 1-end of February. **UPPER UNIT:** Oct. 1-end of February.

HUNTING: Deer, elk, bighorn sheep, pronghorn

FISHING: Coldwater stream

RESTRICTIONS: UPPER UNIT: Fishing prohibited.

BADGER FLATS - Park Co.

DIRECTIONS — THREE POINTS OF ACCESS: 1. From Lake George, take Hwy. 24 W for 1.5 miles. **2.** From Lake George, take CR 90 W for 2.25 miles. **3.** From Lake George, take Hwy. 24 W about 8 miles to USFS Rd. 891, then go S.

GMUs: 50/581, Denver Svc. Ctr. (GMU 50 N of Hwy. 50, GMU 581 S of Hwy. 50)

ACRES: 3,570

OPEN: Sept. 1-end of February

HUNTING: Elk, deer, bear, small game

BAKERS PEAK - Moffat Co.

DIRECTIONS: In Craig at Hwys. 13 and 40, go N on Hwy. 13 for 24 miles to CR 101. Turn E on CR 101 and go 1.5 miles.

GMUs: 3/4, Meeker Svc. Ctr.

ACRES: 12,393

OPEN: Aug. 1-end of February

HUNTING: Pronghorn, deer, elk, sage-grouse, rabbit, coyote

RESTRICTIONS:

- a. Motor vehicles prohibited off of state or county roads.
- b. Only portable hunting blinds allowed.

BAKERVILLE - Clear Creek Co.

DIRECTIONS: From Georgetown, take I-70 W 5 miles. STL is 1.25 miles E of Baker-

ville exit. Most of property is N of I-70.

GMU: 39, Denver Svc. Ctr.

ACRES: 320

OPEN: Sept. 1-end of February. Open year-round for fishing.

HUNTING: Bighorn sheep, elk, deer, lion, bear, dusky grouse, ptarmigan, rabbit, snowshoe hare

FISHING: Coldwater stream

RESTRICTIONS:

- a. Foot access only.
- b. Access only off I-70 right-of-way.

BALD MOUNTAIN - Moffat Co.

DIRECTIONS — TRACT 1: From Maybell, go N on CR 19 for 15 miles to CR 150.

Go W on CR 150 for 0.5 of a mile. **TRACT**

2: From Maybell, go N on CR 19 for 10 miles to CR 71. Go W on CR 71 to CR

71S. Go S on CR 71S for 2.5 miles. **TRACT**

3 & 4: From Maybell, go W on Hwy. 318 for 15 miles to CR 21. Go N on CR 21.

Tract 3 is 9 miles N of Hwy. 318 and W of CR 21. Tract 4 is 14 miles N of Hwy. 318 and on both sides of CR 21.

GMU: 3, Meeker Svc. Ctr.

ACRES: 6,266

OPEN: Aug. 16-end of February

HUNTING: Pronghorn, deer, elk, sage-grouse, rabbit, small game

NOTE: *Exchange of use on STL. Part private land, part state trust land.*

BEAR GULCH - Custer Co.

DIRECTIONS: From Westcliffe, go 10 miles E on Hwy. 96 to CR 271. Go 1 mile to NW corner of STL.

GMU: 69, Salida Svc. Ctr.

ACRES: 640

OPEN: First day of archery deer and elk season through May 31

HUNTING: Deer, elk, bear, lion, rabbit, squirrel, turkey

BEDDOWS MOUNTAIN - Custer Co.

DIRECTIONS: From Westcliffe, go N about 8 miles on Hwy. 69. Parking off Hwy. 69.

GMU: 691, Pueblo Svc. Ctr.

ACRES: 500

OPEN: From first day of archery deer and elk season through May 31

HUNTING: Deer, elk, bear, lion, turkey, rabbit, squirrel

RESTRICTIONS:

- a. Rifle hunting restricted to youth mentor hunting only. Mentors cannot use rifles.
- b. All hunting except youth mentor hunting is restricted to bows, muzzleloaders or shotguns.
- c. Parking prohibited on Hwy. 69.
- d. Shooting prohibited within 500 feet of Hwy. 69 and man-made structures.

BEN MORGAN CANYON - Moffat Co.

DIRECTIONS: From Meeker, go 23 miles N on Hwy. 13. Turn W on CR 17 to CR 32. Go W 11 miles to CR 55. Go 2.5 miles to parking lot.

GMU: 211, Meeker Svc. Ctr.

ACRES: 640

OPEN: Sept. 1-end of February

HUNTING: Deer, elk, pronghorn, small game

BIG HOLE GULCH - Moffat Co.

DIRECTIONS: From Craig, go 40 miles N on Hwy. 13. Take CR 4 W 15 miles.

GMU: 3, Meeker Svc. Ctr.

ACRES: 1,849

OPEN: Aug. 15-end of February for hunting. Open year-round for fishing.

HUNTING: Pronghorn, deer, elk, small game

RESTRICTIONS: Only portable hunting blinds allowed.

BLACK HAWK - Huerfano Co.

DIRECTIONS: From Walsenburg, go S on I-25 to Exit 42. Take CR 310 to Pryor, then go 2.5 miles S on CR 312 to E side of STL. Or, take CR 310 W to N side.

GMU: 85, Pueblo Svc. Ctr.

ACRES: 1,511

OPEN: Sept. 1-May 31

HUNTING: Deer, bear, lion, pronghorn, elk, dove, rabbit, turkey

RESTRICTIONS: Motor vehicles prohibited off county roads.

BLACK MOUNTAIN - Huerfano Co.

DIRECTIONS: From Gardner, go 1 mile W on Hwy. 69. Turn N on USFS Rd. 634 and go 6 miles to USFS Rd. 635 (Black Mountain Rd.) Go W .5 of a mile to markers.

GMU: 84, Pueblo Svc. Ctr.

ACRES: 640

OPEN: Sept. 1-May 31

HUNTING: Deer, elk, rabbit, squirrel, dove, coyote, turkey

BLACK SAGE PASS - Gunnison Co.

DIRECTIONS: From Gunnison at Hwy. 50 and USFS Rd. 243 (Marshall Pass Rd.), go N on Hwy. 50 for 1 mile to USFS Rd. 888. Go N on USFS Rd. 888 for 5.5 miles to S boundary.

GMU: 551, Gunnison Svc. Ctr.

ACRES: 415

OPEN: Sept. 1-end of February for watchable wildlife and hunting. Open year-round for fishing.

HUNTING: Deer, elk, bear, lion, dusky grouse, rabbit

FISHING: In small section of No Name Creek.

BLUE LAKE - Bent , Kiowa Cos.

DIRECTIONS: From Las Animas, take Hwy. 194 W to CR 10; go N 11 miles. On CR TT, go W 2.5 miles to E boundary. Parking lots are: **1.** At end of CR TT **2.** At bridge on SE corner **3.** At S end.

GMU: 125, Lamar Svc. Ctr.

ACRES: 14,060

OPEN: Year-round

HUNTING: Pronghorn, deer, waterfowl, upland game

FISHING: Warmwater lake

RESTRICTIONS:

- a. Islands closed May 15-Aug. 31.
- b. Camping permitted as posted.

BLUE SPRING - Huerfano Co.

DIRECTIONS: From Gardner, go W on Hwy. 69 for 1 mile to USFS Rd. 634. Turn N and go 13 miles.

GMU: 84, Pueblo Svc. Ctr.

ACRES: 640

OPEN: Aug. 15-May 31

HUNTING: Deer, elk, lion, small game

RESTRICTIONS: Hunting prohibited in safety zone along E boundary as posted.

BOSTON FLATS - Moffat Co.

DIRECTIONS: From Maybell, go NW 3.5 miles on Hwy. 318. STL N of Hwy. 318. Parking between highway and STL. No roads; only walk-in access.

GMU: 3, Meeker Svc. Ctr.

ACRES: 104

OPEN: Year-round for fishing and watchable wildlife. Open Sept. 1-end of February for hunting.

HUNTING: Big game, small game

RESTRICTIONS: Foot access only

BOX CREEK - Lake Co.

DIRECTIONS: From Leadville, go 7 miles S on Hwy. 24, turn W on CR 10 for 2.4 miles to STL and intersection of CRs 10 and 24. STL access via CR 10 or CR 24.

GMU: 48, Salida Svc. Ctr.

ACRES: 629

OPEN: Sept. 1-end of February

HUNTING: Elk, deer, small game

RESTRICTIONS: Foot access only

BOX ELDER - Moffat Co.

DIRECTIONS: From Hamilton, go S on Hwy. 13 for 11 miles to CR 17. Turn right, and go 1.5 miles to CR 51. Go 1 mile to CR 32, and go 8.5 miles to BLM access.

GMU: 211, Meeker Svc. Ctr.

ACRES: 628

OPEN: Sept. 1-end of February

HUNTING: Big game, small game

BOXELDER NORTH - Moffat Co.

DIRECTIONS: From Meeker, go 23 miles N on Hwy. 13. Turn W on CR 32, go W 7 miles to parking lot.

GMU: 211, Meeker Svc. Ctr.

ACRES: 640

OPEN: Sept. 1-end of February

HUNTING: Deer, elk, pronghorn, small game

BRAVO - Logan Co.

DIRECTIONS: From Sterling, take Hwy. 6 E about 2 miles to CR 37. Go N on CR 37 for 5.7 miles.

GMU: 91, Brush Svc. Ctr.

ACRES: 80

OPEN: Sept. 1-end of February

HUNTING: Deer, waterfowl, small game

RESTRICTIONS:

- a. Access from Bravo SWA parking areas and Bravo SWA property only.
- b. Launching or taking out vessels prohibited from first day of teal season until last day of dark goose season.
- c. Waterfowl and small game hunters must check out at the designated check station before leaving the property.

BULL MOUNTAIN - Larimer Co.

DIRECTIONS: From Fort Collins, take Hwy. 287 N 22 miles to Cherokee Park Rd. (CR 80C). Go 35 miles W. CR 80C runs through SE corner. Two-track road runs into SW part.

GMU: 8, Fort Collins Svc. Ctr.

ACRES: 640

OPEN: Sept. 1-end of February

HUNTING: Big game, small game

RESTRICTIONS: Motor vehicles permitted only on county roads.

BURRO SPRINGS 1 & 2 - Saguache Co.

DIRECTIONS: From La Garita, go N on CR 42 for 2.2 miles to CR 42K. Go W on CR 42K.

GMU: 68, Monte Vista Svc. Ctr.

ACRES: 17,655

OPEN: Aug. 15-May 31

HUNTING: Elk, deer, pronghorn, bighorn sheep, lion, rabbit, dove, dusky grouse

CARNERO - Saguache Co.

DIRECTIONS: From La Garita, go 4 miles west on CR 41G.

GMU: 68, Monte Vista Svc. Ctr.

ACRES: 1,714

OPEN: Sept. 1-end of February

HUNTING: Elk, deer, bighorn sheep, bear, lion, small game

CARR TRACT - Weld Co.

DIRECTIONS: From Fort Collins, take I-25 N 20 miles to Carr exit. Go E 2 miles to CRs 126 and 17. **ACCESS 1:** 0.5 of a mile N of CR 126 on CR 17. **ACCESS 2:** N of CR 126 at SE corner of STL, about 4 miles E of CR 17 (2.5 miles E of town of Carr).

GMU: 87, Fort Collins Svc. Ctr.

ACRES: 3,250

OPEN: Access restricted to pronghorn hunting only during pronghorn seasons

NOTE: *Exchange of use on STL. Part private land, part state trust land.*

HUNTING: Pronghorn

RESTRICTIONS:

- Hunting from blinds and tree stands prohibited.
- Fires prohibited including, but not limited to, open fires, BBQs, Sterno cans, stoves, smoking.
- Access by permit holders and one non-hunting companion.

d. Parking allowed only for permit holders in designated areas.

- Small-game and waterfowl hunting by reservation system and mandatory check station. Reservations made by calling 1-800-846-9453. Hunters must possess a valid license for the species to be hunted in order to make a reservation. Reservations not accepted more than 14 days in advance of hunt date nor after noon the day before the hunt date or noon Fri. for Sun. and holidays falling on Mon. Cancellations must occur by noon the day before the hunt date. Failing to cancel reservations or use the check station may result in losing future reservation rights for the rest of the hunting season. Max. one reservation per hunt date and one reservation per phone call. Reservations not transferable. The person named on the reservation must be at the property the day of the hunt and must be a licensed hunter for the species hunted. Hunters with reservations may only hunt the area specified on the reservation. Hunters must follow check station procedures.

CARTER CREEK - Grand Co.

DIRECTIONS: From Kremmling, go 14 miles W on Hwy. 40 to Chimney Rock Rd. (USFS Rd. 103), go 3 miles E to parking area and sign.

GMU: 181, Hot Sulphur Springs Svc. Ctr.

ACRES: 1,301

OPEN: Sept. 1-end of February

HUNTING: Deer, elk, dusky grouse, sage-grouse

RESTRICTIONS:

- Public access for hunting only, except as otherwise allowed in this regulation.
- ATV and snowmobile access allowed on designated route in Sect. 31 as posted at East Carter Creek gate during hunting season only.

CARTER PLACE - San Miguel Co.

DIRECTIONS: From Naturita, take Hwy. 141 E 3.5 miles to Hwys. 141 and 145. Go 3.6 miles S on Hwy. 141. Turn W on CR HH31. Go 3 miles to dirt road; turn S for 1 mile.

GMU: 70, Montrose Svc. Ctr.

ACRES: 320

OPEN: Sept. 1-end of February

HUNTING: Deer, elk, small game
RESTRICTIONS: Access through BLM only.

CASTOR GULCH - Moffat Co.

DIRECTIONS: From Craig, go S on Hwy. 13 about 14 miles to CR 93. Go E 0.5 of a mile. Signs designate huntable area.
GMU: 13, Meeker Svc. Ctr.
ACRES: 640
OPEN: Aug. 1-end of February
HUNTING: Deer, elk, lion, small game
NOTE: *Exchange of use on STL. Part private land, part state trust land.*

CEDAR SPRINGS - Moffat Co.

DIRECTIONS: From Maybell, go 8 miles W on Hwy. 40. Turn S on CR 23, and go about 2 miles. Vehicle access on CR 23 and BLM Rd. 1558.
GMU: 11, Meeker Svc. Ctr.
ACRES: 640
OPEN: Sept. 1-end of February
HUNTING: Pronghorn, deer, elk, small game
RESTRICTIONS: Motor vehicles permitted only on CR 23 and BLM Rd. 1558.

CEDARS - Moffat Co.

DIRECTIONS: From Craig, go N on Hwy. 13 for 38 miles to CR 2. Go E on CR 2 for 6.5 miles.
GMU: 4, Meeker Svc. Ctr.
ACRES: 640
OPEN: Aug. 1-end of February
HUNTING: Pronghorn, deer, elk, sage-grouse, rabbit, coyote
RESTRICTIONS: Only portable hunting blinds allowed.

CHUBB PARK - Chaffee Co.

DIRECTIONS: From Fairplay, go 20 miles S on Hwy. 285 to Hwys. 285 and 24. Go SW 1 mile to top of Trout Creek Pass. Turn W (right) on CR 311, then go 1 mile. Timber activity may be present.
GMU: 49, Salida Svc. Ctr.
ACRES: 3,640
OPEN: Sept. 1-end of February
HUNTING: Elk, deer, grouse, rabbit
RESTRICTIONS:
a. Camping permitted only as posted.
b. Motor vehicles permitted on county roads as posted.

CITADEL - Moffat Co.

DIRECTIONS: From Meeker, go N on Hwy. 64 to CR 71. Go N to Indian Valley Truck Trail, then go 12 miles N.
GMU: 11, Meeker Svc. Ctr.
ACRES: 640
OPEN: Sept. 1-end of February
HUNTING: Elk, deer, pronghorn, small game

COAL BANK GULCH - Routt Co.

DIRECTIONS: From Hayden, go 2.5 miles N on CR 76.
GMU: 441, Steamboat Springs Svc. Ctr.
ACRES: 879
OPEN: From first day of archery deer and elk season to May 31
HUNTING: Elk, deer, mountain sharp-tailed grouse
RESTRICTIONS:
a. Hunting prohibited March 1 through first day of archery deer and elk season.
b. Hunting with archery, muzzleloaders, shotguns firing single slug and rimfire rifles only.
c. Only youth mentor hunting allowed, only one mentor per youth may hunt.

CODY PARK - Fremont Co.

DIRECTIONS — TRACT 1: From Westcliffe, at Hwys. 96 and 69, go N on Hwy. 69 for 2.5 miles to CR 215. Go N 6.25 miles to SW corner of STL. **TRACT 2:** From Hwy. 50 and 4th Street in Cañon City, go S on 4th Street 2 miles until it turns into CR 143. Go 10.3 miles S on CR 143 to BLM Rd. 6227. Go NW on BLM Rd. 6227 for 4 miles. Access by foot or horseback 7 miles through BLM.
GMU: 69, Salida Svc. Ctr.
ACRES: 1,560
OPEN: Aug. 15-May 31
HUNTING: Lion, bear, deer, elk, pronghorn, turkey, rabbit, squirrel

COHAGEN - Jackson Co.

DIRECTIONS: From Walden, go 6 miles SE on Hwy. 14 to CR 21. Go S 1.8 miles to access point No. 1; or from Hwy. 14, go S on CR 21 for 4 miles to CR 32, then go 1.2 miles E to access point No. 2.
GMU: 171, Steamboat Springs Svc. Ctr.
ACRES: 2,848

OPEN: Aug. 15-end of February
HUNTING: Big game, small game

COLD SPRINGS MOUNTAIN - Moffat Co.

DIRECTIONS: From Maybell, go NW on Hwy. 318 for 41 miles to CR 10N. Go N on CR 10N for 8 miles. STL is W of CR 10N largely on top of mountain and is mixed with BLM and private land. 2,495 acres E of CR 10N are mixed with BLM and private land. 4WD vehicles advised on CR 167 and BLM Rd. 2007.

GMUs: 2/201, Meeker Svc. Ctr.

ACRES: 26,509

OPEN: Aug. 1-Dec. 31

HUNTING: Elk, deer, pronghorn, dusky grouse, sage-grouse

RESTRICTIONS: Camping allowed only during big-game seasons.

NOTE: *Exchange of use on STL. Part private land, part state trust land.*

COPPER MOUNTAIN - Grand Co.

DIRECTIONS: From Kremmling, go S on Hwy. 9 to access via Williams Peak; or go S on Hwy. 9 to CR 3, go N on CR 3 to Mule Creek. Access from USFS land on S. All other access is from private land. Permission required.

GMU: 28, Hot Sulphur Springs Svc. Ctr.

ACRES: 640

OPEN: Sept. 1-end of February

HUNTING: Elk, deer, dusky grouse

COTTONWOOD CREEK - Routt Co.

DIRECTIONS: From Hayden, go N on CR 80 for 1 mile to CR 70. Go E 2.8 miles to CR 80, then go N 10.7 miles.

GMU: 441, Steamboat Springs Svc. Ctr.

ACRES: 640

OPEN: From the first day of archery deer and elk season through May 31

HUNTING: Deer, elk, dusky and mountain sharp-tailed grouse

RESTRICTIONS: Hunters may be limited through mandatory check station to control overcrowding, resource damage or trespassing on private property.

COTTONWOOD RIDGE - Fremont Co.

DIRECTIONS: From Cañon City, go W on Hwy. 50 for 12 miles to Hwy. 9. Turn N on Hwy. 9, then go 6 miles. Turn W at gate and go 0.8 of a mile.

GMU: 58, Salida Svc. Ctr.

ACRES: 640

OPEN: Sept. 1-May 31 for hunting. Open year-round for fishing.

HUNTING: Deer, lion, bear, rabbit

FISHING: Cottonwood Creek

RESTRICTIONS: Hunting prohibited June 1-Aug. 31.

CROOKED TOP - Park Co.

DIRECTIONS: From Bailey, go 2 miles N on Hwy. 285 to traffic light. Turn left on CR 43, go 6.4 miles to Saddlestring Rd. Turn left and go 0.3 of a mile to USFS Rd. 101. Turn right and go 4 miles. Walk NE 2 miles.

GMU: 46, Denver Svc. Ctr.

ACRES: 400

OPEN: Sept. 1-end of February

HUNTING: Deer, elk, dusky grouse, rabbit, squirrel, turkey

RESTRICTIONS: Access only available from USFS Rd. 101.

CROSS MOUNTAIN - Moffat Co.

DIRECTIONS: From Maybell, go SW on Hwy. 40 for 16 miles to mile marker 44, then go N on Deer Lodge Park Rd. about 2.5 miles to BLM easement.

GMU: 11, Meeker Svc. Ctr.

ACRES: 640

OPEN: Sept. 1-end of February

HUNTING: Pronghorn, deer, elk, small game

CRYSTAL LAKE - Lake Co.

DIRECTIONS: From Leadville, go S on Hwy. 24 about 3 miles to Hwy. 300. Go S 2 miles on CR 11 and 11A until a left fork onto a two-track dirt road. Take left fork of two-track for 0.75 of a mile following arrowed access signs. **TO ACCESS E PORTION OF PROPERTY:** Continue S past Hwy. 300 to mile marker 182.4 and turn into the Crystal Lake fishing access loop. Take two-track dirt road S and W to fence and parking area at property sign.

GMUs: 48/49, Salida Svc. Ctr. (GMU 48 is W of river; GMU 49 is E of river)

ACRES: 467

OPEN: Sept. 1-end of February. Open year-round for fishing.

HUNTING: Elk, deer, waterfowl, small game

RESTRICTIONS: Foot access only

DALEY GULCH - Gunnison, Saguache Cos.

DIRECTIONS: From Sargents at USFS Rd. 243 and Hwy. 50, go N for 0.75 of a mile and turn left into STL. Enter at gravel pit W of Hwy. 50 across from state highway barn.
GMU: 551, Gunnison Svc. Ctr.

ACRES: 644

OPEN: Year-round

HUNTING: Deer, elk, bear, lion, dusky grouse, rabbit

FISHING: Agate Creek, Brush Creek, Tomichi Creek

RESTRICTIONS: Camping permitted as posted.

DEEP CREEK - Routt Co.

DIRECTIONS: From Steamboat Springs, go N on CR 129 for 10 miles to CR 54, then go W 5 miles to CR 56. Go W and S 3 miles to CR 52W, and continue W 2.4 miles. (Last 2 miles are 4WD only.)

GMU: 214, Steamboat Springs Svc. Ctr.

ACRES: 320

OPEN: First day of archery elk season to end of February

HUNTING: Elk, deer, grouse

RESTRICTIONS: Parking allowed only in designated area.

DEER HAVEN - Fremont Co.

DIRECTIONS: From Cañon City, go W on Hwy. 50 to Hwy. 9. Go 9 miles N to CR 11. Turn right, and go 5.2 miles on CR 11 to Deer Haven Rd. Turn right on Deer Haven Rd. and go 0.8 of a mile to Thompson Mountain Rd. Turn right and go 0.7 of a mile to end of road.

GMU: 581, Salida Svc. Ctr.

ACRES: 640

OPEN: Sept. 1-May 31 for hunting. Open year-round for watchable wildlife.

HUNTING: Big game, small game, turkey

DICK'S PEAK - Park Co.

DIRECTIONS: From Hartsel, take Hwy. 9 S 14 miles, then go 3.8 miles SW to Dick's Peak Rd. (Rd. 261). Go 3 miles.

GMU: 58, Salida Svc. Ctr.

ACRES: 640

OPEN: Sept. 1-end of February

HUNTING: Deer, elk, bear, grouse, rabbit

RESTRICTIONS: Foot access only

DIRTY GULCH - Fremont Co.

DIRECTIONS: From Cotopaxi, go 5.5

miles N on CR 12. Timber activity may be present.

GMU: 58, Salida Svc. Ctr.

ACRES: 640

OPEN: Sept. 1-May 31

HUNTING: Deer

DISAPPOINTMENT CREEK - Dolores Co.

DIRECTIONS: From Dove Creek, go 2 miles W to Hwys. 666 and 141. Go N on Hwy. 141 for 27 miles to Disappointment Valley. Go S on CR 19Q (USFS Rd. 250) for 18 miles to McKinney Draw Rd. on BLM land. Go 0.25 of a mile S to N end of STL. Enter on N end, 0.25 of a mile S of CR 19Q. Access via two-track road on BLM land in Dawson Draw.

GMU: 711, Durango Svc. Ctr.

ACRES: 640

OPEN: Sept. 1-end of February

HUNTING: Deer, elk, small game

DRY CREEK - Rio Grande Co.

DIRECTIONS — SECT. 16: From Monte Vista, take Hwy. 15 S for 2 miles to No. 2 South Rd. Go 3 miles W. **SECT. 36:** From Monte Vista, take Hwy. 15 S for 2 miles to No. 2 South Rd. Go W 9.5 miles to STL.

GMU: 80, Monte Vista Svc. Ctr.

ACRES: 1,280

OPEN: Aug. 15-May 31

HUNTING: Elk, deer, pronghorn, small game

RESTRICTIONS: Hunting prohibited in safety zone along E side of Sect. 16 as posted.

DRY CREEK BASIN - San Miguel Co.

DIRECTIONS: On Hwy. 145 between Naturita and Redvale, turn S on Hwy. 141, and go 15 miles to Dry Creek Basin SWA.

GMU: 70, Montrose Svc. Ctr.

ACRES: 640

OPEN: Sept. 1-end of February

HUNTING: Elk, deer, small game

DRY CREEK NORTH - Larimer Co.

DIRECTIONS: Go W on Cherokee Park Rd. (CR 80C) from Hwy. 287 approximately 50 miles to CR 103, then go N to Bull Mountain access road. Go 5 miles NE to STL, NE of Shell Creek. No established roads access STL, some OHV roads provide access.

GMU: 8, Fort Collins Svc. Ctr.

ACRES: 640

OPEN: Sept. 1-end of February

HUNTING: Elk, deer, bear, lion

DRY FORK - Routt Co.

DIRECTIONS: From Hayden, go N on Walnut Street to CR 80. Follow CR 80 N/NE for approximately 6.5 miles, to Jimmy Dunn STL parking area (on W side of CR 80). Primary access through Jimmy Dunn STL parking area.

GMU: 441, Steamboat Springs Svc. Ctr.

ACRES: 2,230

OPEN: Sept. 1-16, hunting only

HUNTING: Sharp-tail grouse only

RESTRICTIONS: Foot access only

DUCK CREEK - Logan Co.

DIRECTIONS: From I-76, take Crook exit. Go N on Hwy. 55 to town of Crook. At stop sign, continue N to CR 64. Go E on CR 64 about 1 mile to NW corner of STL. Cattle may be on STL. Extreme caution must be taken when hunting while cattle are present.

GMU: 90, Brush Svc. Ctr.

ACRES: 640

OPEN: Sept. 1-end of February

HUNTING: Big game, small game

EAGLE CANYON - Larimer Co.

DIRECTIONS: From Loveland, take Hwy. 34 W to Big Thompson School; go N 4 miles on Buckhorn Rd. (CR 27) to Masonville. Go NW on Buckhorn Rd. 2.5 miles to Bar D Ranch Rd. Go 2.5 miles W on Bar D Ranch Rd. to access sign on USFS land. Go by foot or horseback 1.5 miles across forest to S boundary.

GMU: 20, Fort Collins Svc. Ctr.

ACRES: 640

OPEN: Sept. 1-end of February. Access road to property is closed when USFS closes the gate, usually around Dec. 1.

HUNTING: Deer, elk, small game

EAST CARTER MOUNTAIN - Grand Co.

DIRECTIONS: From Kremmling, go 14 miles W on Hwy. 40 to Chimney Rock Rd. (USFS Rd. 103). Then go 6 miles E to sign and gate.

GMU: 181, Hot Sulphur Springs Svc. Ctr.

ACRES: 1,795

OPEN: Sept. 1-end of February

HUNTING: Deer, elk, dusky grouse

RESTRICTIONS:

- Public access for hunting only, except as otherwise allowed in this regulation.
- Motor vehicles restricted to Chimney Rock Rd. unless otherwise posted.
- Parking in designated lots only.
- ATV, snowmobiles allowed on designated route as posted at gate in Sect. 24 during hunting season only.
- Hunting prohibited in safety zone as posted along east fence line.
- Camping, campfires allowed only as posted within 300 feet of Chimney Rock Rd. with a 14-day camp limit.

EAST DELANEY BUTTE LAKE -

Jackson Co.

DIRECTIONS: From Walden, go 0.5 of a mile W on Hwy. 14 to CR 12. Then go 5.3 miles W to CR 18. Go 4.5 miles W to CR 5. Go 1 mile N to Delaney Butte Lakes SWA. STL is E of lake.

GMU: 16, Steamboat Springs Svc. Ctr.

ACRES: 640

OPEN: Aug. 15-end of February for hunting and watchable wildlife. Open year-round for fishing.

HUNTING: Small game

FISHING: Coldwater lake

RESTRICTIONS: Foot access only

ELEVEN MILE - Park Co.

DIRECTIONS: From Hartsel, go SE 17 miles. STL crosses county road on N and S.

GMU: 581, Denver Svc. Ctr.

ACRES: 265

OPEN: Sept. 1-end of February

HUNTING: Pronghorn, waterfowl

ELK MOUNTAIN - Jackson Co.

DIRECTIONS: From Walden, go E on 5th Street, which turns into CR 12E. Follow CR 12E about 16.5 miles over Elk Mountain to end of road and parking area. Access from State Forest and parking areas only.

GMU: 6, Steamboat Springs Svc. Ctr.

ACRES: 2,839

OPEN: Aug. 15-end of February for hunting. Open year-round for fishing.

HUNTING: Big game, small game

FISHING: Coldwater stream

RESTRICTIONS: Access from parking lot only.

ELK SPRINGS NO. 1 - Moffat Co.

DIRECTIONS: From Maybell, go W on Hwy. 40 to mile marker 42, turn S on BLM Rd. 1509. Go S 9 miles through Sect. 36 and turn NW. Private property in Sagebrush Draw (portions of Sects. 14, 23, 26) open to hunting. Enter S end through Sect. 26.

GMU: 11, Meeker Svc. Ctr.

ACRES: 640

OPEN: Sept. 1-end of February

HUNTING: Deer, pronghorn, lion, small game

ELK SPRINGS NO. 3 - Moffat Co.

DIRECTIONS: From Elk Springs, go 0.75 of a mile W on Hwy. 40. BLM road runs through center of STL, S of Hwy. 40.

GMU: 10, Meeker Svc. Ctr.

ACRES: 2,050

OPEN: Aug. 15-end of February

HUNTING: Pronghorn, deer, elk, small game

NOTE: *Exchange of use on STL. Part private land, part state trust land.*

FERNLEAF GULCH - Fremont Co.

DIRECTIONS: From Cotopaxi, go N 1.5 miles on CR 12 to BLM Sand Gulch Rd. Turn E on BLM Sand Gulch Rd. and go 3 miles to NW corner of STL.

GMU: 58, Salida Svc. Ctr.

ACRES: 520

OPEN: Sept. 1-May 31

HUNTING: Elk, deer, lion, bighorn, small game

RESTRICTIONS:

- a. Access by foot or horseback only except on BLM Sand Gulch Rd.
- b. Motor vehicles prohibited off of BLM Sand Gulch Rd.

FLATTOP BUTTE - Las Animas Co.

DIRECTIONS: From Aguilar on I-25, take Exit 34 to CR 60. Go E for 10 miles, then go N on CR 75 for 2 miles. Go E on CR 64 for 2 miles and N on CR 79 for 6 miles to parking lot.

GMU: 133, Pueblo Svc. Ctr.

ACRES: 2,052

OPEN: Sept. 1-end of February

HUNTING: Deer, pronghorn, rabbit, dove, scaled quail, bobcat, coyote

FLORENCE - Fremont Co.

DIRECTIONS: From Florence, go S on Hwy. 67 for 4.5 miles to CR 15 (Newlin Creek Rd.). Go W on CR 15 for 5.6 miles, then turn left on dirt road (by amphitheater and speed limit signs). Follow dirt road to fork, go right at fork to STL sign and parking area.

GMU: 69, Salida Svc. Ctr.

ACRES: 640

OPEN: Sept. 1-May 31

HUNTING: Deer, elk, bear, lion, rabbit, squirrel, turkey, dusky grouse

RESTRICTIONS: Access through national forest land only.

FLY GULCH - Routt Co.

DIRECTIONS: From Steamboat Springs, go N on Hwy. 129 to CR 44. Then go W to CR 44A, then go N 1 mile.

GMU: 214, Steamboat Springs Svc. Ctr.

ACRES: 457

OPEN: Sept. 1-end of February

HUNTING: Deer, elk, small game

RESTRICTIONS: Open for youth mentor hunting only.

FORD BRIDGE - Logan Co.

DIRECTIONS: From Sterling, go 7.5 miles NE on Hwy. 138 to CR 40, then go E 0.5 of a mile.

GMU: 91, Brush Svc. Ctr.

ACRES: 280

OPEN: Sept. 1-May 31

HUNTING: Mule deer, white-tailed deer, pheasant, quail, turkey, duck, geese

RESTRICTIONS:

- a. Hunting prohibited with centerfire rifles.
- b. All recreational activities except deer hunting prohibited on opening weekend of regular plains rifle deer season, and opening day and first weekend of late plains rifle deer season.
- c. Paintball shooting prohibited.
- d. Horses prohibited except while training hunting dogs, and then only in Feb., March and April (through Wed. before the opening of spring turkey season).
- e. Launching or taking out of vessels prohibited from first day of teal season until last day of dark goose season.

FORTIFICATION - Moffat Co.

DIRECTIONS: From Craig, go N on Hwy. 13 for 9.5 miles.

GMU: 301, Meeker Svc. Ctr.

ACRES: 866

OPEN: The day after fourth-rifle elk season through last day of late elk season in Dec. for hunting.

HUNTING: Cow elk only

RESTRICTIONS:

- a. Access and hunting allowed through Frosty Acres Ranch only. Contact ranch for reservations, (970) 824-8935 or (970) 824-9568.
- b. Access by foot only and only from parking area off Hwy. 13.

NOTE: *Exchange of use on STL. Part private land, part state trust land.*

FROZE CREEK - Custer Co.

DIRECTIONS: From Westcliffe, go 10 miles S on Hwy. 69. Go W on CR 106 for 1 mile to SE corner of STL. Parking lot at CRs 106 and 111.

GMU: 86, Pueblo Svc. Ctr.

ACRES: 640

OPEN: Aug. 15-end of February

HUNTING: Pronghorn, deer, elk, small game

RESTRICTIONS: Foot access only

GERRARD - Rio Grande Co.

DIRECTIONS: Two miles E of South Fork or 13 miles W of Del Norte on Hwy. 160, go 0.25 of a mile S of Hwy. 160 on USFS Rd. 345.

GMU: 80, Monte Vista Svc. Ctr.

ACRES: 799

OPEN: Sept. 1-end of February

HUNTING: Elk, deer, bear, lion, small game

GODIVA RIM - Moffat Co.

DIRECTIONS: From Maybell, take Hwy. 318 NW to CR 21. Go N on CR 21 about 4 miles to BLM Godiva Rim access road 2124. Go E on Rd. 2124 about 7 miles.

GMU: 3, Meeker Svc. Ctr.

ACRES: 640

OPEN: Aug. 1-end of February

HUNTING: Pronghorn, deer, elk, small game

RESTRICTIONS: Motor vehicles restricted to BLM Rd. 2124.

GRAPE CREEK - Fremont Co.

DIRECTIONS: From Cañon City at Hwy.

50 and First Street, go S on First Street for 1 mile to CR 3. Go W on CR 3 for 5.2 miles to Temple Canyon City Park. Go S 0.5 of a mile through park to NE corner of STL. Continue through STL along Grape Creek and 1.7 miles along Grape Creek through BLM to Pine Gulch. Walk W up Pine Gulch 1.2 miles.

GMU: 69, Salida Svc. Ctr.

ACRES: 1,280

OPEN: Aug. 15-May 31 for hunting. Open year-round for watchable wildlife and fishing as posted on Grape Creek.

HUNTING: Deer, elk, bighorn sheep, lion, bear, rabbit, turkey

FISHING: Coldwater stream

GRASSY CREEK - Routt Co.

DIRECTIONS: From Hayden, go E on Hwy. 40 for 6 miles to CR 27, then go S 6 miles. Parking off CR 27 on Old Rockcastle Mine access road.

GMU: 13, Steamboat Springs Svc. Ctr.

ACRES: 360

OPEN: Aug. 15-end of February for hunting. Open year-round for fishing.

HUNTING: Deer, elk, mountain sharp-tailed grouse

RESTRICTIONS: Small-game hunting on weekends and Labor Day by permit only. Max. of 8 hunters allowed daily. Max. 4 hunters allowed per permit. Permits are free and may be applied for by contacting Steamboat Springs Svc. Ctr., Box 775777, Steamboat Springs, CO 80477 or by calling (970) 871-2855. Permit deadline July 1. Permits issued by drawing. Successful applicants notified by mail.

GREASEWOOD - Moffat Co.

DIRECTIONS — SIX PARCELS: **1.** From Maybell, go N on CR 19 to CR 21. Then go N on CR 21 for 1.5 miles and E on two-track road to Red Wash Butte. **2.** From Maybell, go N on CR 19 to CR 21; then go N on CR 21 to CR 50. Go E on CR 50 for 5 miles. **3.** From Maybell, go N on CR 19 to CR 21; go N on CR 21 to CR 42; go E on CR 42 for 8.5 miles. **4.** From Maybell, go N on CR 19 to CR 8. Go E on CR 8 to CR 6. Head NE on CR 6-CR 44 for 4.5 miles. **5.** From Maybell, go N on CR 19 to CR 8. Go E on CR 8 to CR 8N, and go N 1.25 miles. **6.** From Maybell, go N on CR 19 to CR 8, then go E to CR 8N.

STL is NE of intersection.

GMU: 3, Meeker Svc. Ctr.

ACRES: 3,518

OPEN: Aug. 1-end of February

HUNTING: Pronghorn, deer, elk, sage-grouse, rabbit

RESTRICTIONS: Foot access only

GREASEWOOD LAKE - Weld Co.

DIRECTIONS: From Kersey, go 18 miles E on Hwy. 34 to CR 87 (Masters Rd.). Go N and E on Rd. 87 (which becomes CR 89) for 14 miles to CR 68. At the intersection, go 1 mile E to parking area.

GMU: 95, Fort Collins Svc. Ctr.

ACRES: 640

OPEN: Sept. 1-end of February

HUNTING: Pronghorn, rabbit, coyote, dove, duck

RESTRICTIONS: Foot access only

GREAT DIVIDE - Moffat Co.

DIRECTIONS: From Craig, go NW on CR 7 to CR 5. Go E on CR 5 to CR 118. Go N on CR 118 for 0.25 of a mile.

GMU: 3, Meeker Svc. Ctr.

ACRES: 640

OPEN: Aug. 1-end of February

HUNTING: Pronghorn, deer, elk, small game

RESTRICTIONS:

- a. Only portable hunting blinds allowed.
- b. Motor vehicles restricted to county roads.

GUILLERMO RANCH - Huerfano Co.

DIRECTIONS: From Walsenburg, go 15 miles NW on Hwy. 69 to Badito Junction. From Badito Junction, take CR 520 S for 6 miles to Major Ranch entrance. Then go W 1.25 miles on CR 520.1, it enters STL on SE corner, then traverses STL 3 miles to W boundary.

GMU: 85, Pueblo Svc. Ctr.

ACRES: 2,118

OPEN: Sept. 1-end of February

HUNTING: Pronghorn, rabbit, dove, coyote

HARTSEL - Park Co.

DIRECTIONS: From Hartsel at Hwys. 24 and 9, take Hwy. 9 S 0.5 of a mile. Property on both sides of road. Or, from Hartsel, go SE on CR 59 for 3 miles to parking area. Walk S 1 mile and W 0.25 of a mile.

GMU: 58, Denver Svc. Ctr.

ACRES: 420

OPEN: Sept. 1-end of February

HUNTING: Pronghorn, waterfowl

HIGBEE CANYON - Otero Co.

DIRECTIONS: From La Junta, go 13 miles S on Hwy. 109. STL N of Hwy. 109 between Comanche National Grassland sign and CR 804.

GMU: 130, Lamar Svc. Ctr.

ACRES: 640

OPEN: Sept. 1-end of February

HUNTING: Big game, small game

HIGH CREEK - Park Co.

DIRECTIONS: From Fairplay, go 7 miles S on Hwy. 285. Take road E of Hwy. 285 for 0.5 of a mile E to road going S. Go 0.25 of a mile.

GMU: 50, Denver Svc. Ctr.

ACRES: 1,121

OPEN: Aug. 15-end of February for hunting. Open year-round for fishing.

HUNTING: Pronghorn, waterfowl

HOMESTEAD - Moffat Co.

DIRECTIONS: From Maybell, go W on Hwy. 318 for 10 miles to CR 10. Go SW on CR 10 for 6 miles to BLM Rd. 1686. Go S on BLM Rd. 1686 for 1 mile.

GMU: 11, Meeker Svc. Ctr.

ACRES: 640

OPEN: Aug. 15-end of February

HUNTING: Pronghorn, small game

HORSE RANCH PASS - Larimer Co.

DIRECTIONS: From Fort Collins, go N 22 miles on Hwy. 287 to Cherokee Park Rd. (CR 80C). Go W on Cherokee Park Rd. 50 miles to CR 103. Go N to Bull Mountain Rd., then go 4 miles NE. Parking on adjacent BLM land. Timber activity may be present. Access is by rough 4WD road; no turnaround for trailers.

GMU: 8, Fort Collins Svc. Ctr.

ACRES: 640

OPEN: Sept. 1- end of February for hunting

HUNTING: Elk, pronghorn, deer

NOTE: Exchange of use on STL. Part private land, part state trust land.

ILES GROVE - Moffat Co.

DIRECTIONS — TO E PARCEL: From Craig, go S on Hwy. 13 to 4 miles S of

Hamilton. Parking area off of Hwy. 13 on W edge of STL. **TO W PARCEL:** From Craig, go S on Hwy. 13 for 5.5 miles S of Hamilton to CR 49. Then go 1 mile S on CR 49 to parking area on W side of CR 49. **GMUs:** 12/211, Meeker Svc. Ctr. **ACRES:** 2,079 **OPEN:** Sept. 1-end of February **HUNTING:** Deer, elk, pronghorn, small game

INDEPENDENCE MOUNTAIN -

Jackson Co.

DIRECTIONS: From Walden, go .5 of a mile W on Hwy. 14 to CR 12. Go W 8 miles to CR 7. Go N 6 miles to property. From Cowdrey, go W 6 miles on CR 6W. **GMU:** 161, Steamboat Springs Svc. Ctr. **ACRES:** 11,239 **OPEN:** Aug. 15-end of February **HUNTING:** Big game, small game **RESTRICTIONS:** ATVs allowed for game retrieval 10 a.m.-2 p.m. on designated roads. Otherwise closed to motorized traffic. **NOTE:** Exchange of use on STL. Part private land, part state trust land.

INDIAN CREEK - Jackson Co.

DIRECTIONS: From Rand, go N on CR 27 for 3.6 miles to CR 21. **GMU:** 171, Steamboat Springs Svc. Ctr. **ACRES:** 640 **OPEN:** Aug. 15-end of February **HUNTING:** Big game, small game **RESTRICTIONS:**
a. Hunting prohibited with centerfire rifles in NE quarter of Sect. 16.
b. Access from parking lot off CR 21 only.

JEFFWAY GULCH - Moffat Co.

DIRECTIONS: From Craig, go 14 miles S on Hwy. 13 to Hwy. 317. Go E on Hwy. 317 for 7.5 miles to CR 33; go 1.25 miles N to STL. Horse gate at SE corner. **GMU:** 13, Meeker Svc. Ctr. **ACRES:** 640 **OPEN:** Sept. 1-end of February **HUNTING:** Elk, deer, small game

JIMMY CREEK - Larimer Co.

DIRECTIONS: From Fort Collins, go 50 miles W on Hwy. 14. Turn N on Laramie River Rd. 103 and go 23 miles to Bull Mountain Rd. Then go E 1.25 miles to

BLM and STL boundary. Bordered on E, N and W by BLM land.

GMU: 8, Fort Collins Svc. Ctr.

ACRES: 640

OPEN: Sept. 1-end of February

HUNTING: Deer, elk, pronghorn, small game

JIMMY DUNN GULCH - Moffat, Routt Cos.

DIRECTIONS: From Hayden, go N on Walnut Street to CR 80. Follow CR 80 N/NE for approximately 6.5 miles, to parking area on W side of CR 80.

GMU: 441, Steamboat Springs Svc. Ctr.

ACRES: 5,239

OPEN: Last Sat. in Aug.-end of February

HUNTING: Big game, small game

RESTRICTIONS: Hunters may be limited through mandatory check station to control overcrowding, resource damage or trespassing on neighboring private property.

NOTE: Exchange of use on STL. Part private land, part state trust land.

JOHNNY MOORE MOUNTAIN -

Jackson Co.

DIRECTIONS: From Walden, take Hwy. 14 SE 12.5 miles to CR 30. Go 1 mile to parking area. From Walden take 5th Street E until it becomes CR 12, then go 6.7 miles E to CR 23A. Go 4.2 miles S, then E. Or, take 5th Street E until it becomes CR 12. Go E 10 miles to CR 29. Go 0.9 of a mile to parking area. Parking lot W of dam. Parking lot 0.25 of a mile N of dam.

GMU: 6, Steamboat Springs Svc. Ctr.

ACRES: 7,671

OPEN: Aug. 15-end of February. Southern portion open year-round for fishing as posted.

HUNTING: Big game, small game

FISHING: In Michigan River and along Meadow Creek Reservoir dam as posted

JUBB CREEK - Moffat Co.

DIRECTIONS: From Meeker, go 23 miles N on Hwy. 13. Turn W on CR 17 to CR 32 and go W 0.5 of a mile to parking lot.

GMU: 211, Meeker Svc. Ctr.

ACRES: 638

OPEN: Sept. 1-end of February

HUNTING: Deer, elk, pronghorn, small game

JUMPING COW - Elbert Co.

DIRECTIONS: From Kiowa, take Hwy. 86 E to CR 125, turn N and go 5 miles. STL is surrounded by and managed as part of Jumping Cow SWA and the access permit requirement applies to both lands.

GMU: 105, Denver Svc. Ctr.

ACRES: 2,068

OPEN: Sept. 1- May 31

HUNTING: Only dove, turkey, doe pronghorn, antlerless elk, antlerless white-tailed deer and antlerless mule deer

RESTRICTIONS:

a. Hunting access by permit only. Hunters must have a valid license for their activity prior to applying for a permit. Permits must be carried at all times while on the property. Permits may designate specific hunting zones; if so, they are restricted to the listed zone and are not valid property-wide. Permits are free, available in a drawing process. Applications available from the Denver Svc. Ctr., (303) 291-7227.

Application due dates are as follows:

1. Third Monday in August for dove, fall turkey, doe pronghorn, antlerless elk, antlerless white-tailed deer and antlerless mule deer
 2. Third Monday in March for spring turkey
- b. One person not hunting may accompany permit holder onto property and must remain with the permit holder at all times.
- c. Permitted hunters — other than those hunting dove and wild turkey — may not enter the property before the first Monday after the opening day of their individual season.
- d. Motor vehicle use only allowed on marked existing roadways that lead to marked parking areas. All other access is by foot and horseback only.
- e. All gates on the property shall be left in the condition in which they are found after passing through the gateway.
- f. Access is permitted two hours before sunrise to one hour after sunset. If an animal is harvested, the hunter may remain as long as is reasonable to recover and remove the animal from the property.

g. Camping is prohibited.

h. Fires are prohibited.

KELLER LEASE - Bent Co.

DIRECTIONS: Go 3 miles S of Las Animas on Hwy. 101 to CR DD. Go 0.5 of a mile E to CR 13 for 1.5 miles, then go E on CR FF for 0.5 of a mile. Go N on CR 13.5 for 0.5 of a mile, then E on CR FF.5 for 7 miles.

GMU: 146, Lamar Svc. Ctr.

ACRES: 1,520

OPEN: Sept. 1-end of February

HUNTING: Deer, pronghorn, small game

KEMP DRAW - Jackson Co.

DIRECTIONS: From Walden, go 6 miles SE on Hwy. 14 to CR 21; go 1.3 miles S.

GMU: 171, Steamboat Springs Svc. Ctr.

ACRES: 520

OPEN: Aug. 15-end of February

HUNTING: Big game, small game

RESTRICTIONS: Motor vehicles restricted to designated roads and CR 21.

LaGARDE CREEK - Larimer Co.

DIRECTIONS: From Fort Collins, take Hwy. 14 for 50 miles W. Take Laramie River Rd. (CR 103) N 28 miles to Hohnholz Lakes. Go W 15 miles on USFS Rd. 200; then go S on Rd. 143 and E on Rd. 207.

GMU: 7, Fort Collins Svc. Ctr.

ACRES: 640

OPEN: Sept. 1-end of February for hunting. Open year-round for fishing.

HUNTING: Elk, deer, bear

FISHING: LaGarde Creek

LA JARA - Conejos Co.

DIRECTIONS: From La Jara, go W on Hwy. 15 for 10.5 miles to USFS Rd. 240; go 23 miles. Timber activity may be present.

GMU: 81, Monte Vista Svc. Ctr.

ACRES: 42,881

OPEN: Sept. 1-end of February for hunting. Open year-round for fishing.

HUNTING: Deer, elk, pronghorn, bighorn sheep, bear, lion, small game

FISHING: Lake, three coldwater streams

RESTRICTIONS: Camping permitted only as posted.

LANDSMAN CREEK - Kit Carson, Yuma Cos.

DIRECTIONS: From Burlington, go 18

miles N on Hwy. 385; go 0.5 of a mile E on Yuma CR O.

GMU: 103, Colorado Springs Svc. Ctr.

ACRES: 332

OPEN: Sept. 1-May 31 for hunting

HUNTING: Deer, turkey, pheasant, quail, dove, rabbit, coyote

RESTRICTIONS: Foot access only

LAPIN CREEK - Custer Co.

DIRECTIONS: From Westcliffe, go 8 miles S on Hwy. 69 to CR 310. Go 5.5 miles E to property.

GMU: 84, Pueblo Svc. Ctr.

ACRES: 640

OPEN: From the first day of archery pronghorn season to May 31

HUNTING: Deer, elk, pronghorn

LITTLE COCHETOPA CREEK - Chaffee Co.

DIRECTIONS: From Poncha Springs, take Hwy. 50 W 2.5 miles to CR 210, then go S 4.5 miles. Timber activity may be present.

GMU: 561, Salida Svc. Ctr.

ACRES: 320

OPEN: Sept. 1-May 31

HUNTING: Deer, elk, small game

LITTLE LA GARITA CREEK - Saguache Co.

DIRECTIONS: From La Garita, go W on Carnero Creek Rd. for 1 mile; go S at fork on La Garita Rd. for 3 miles. Go W on USFS Rd. 670 (La Garita Creek) 5 miles. Take USFS Rd. 670 to SE corner or from W on USFS Rd. 670 to SW corner.

GMU: 79, Monte Vista Svc. Ctr.

ACRES: 640

OPEN: Sept. 1-end of February for hunting. Open year-round for watchable wildlife.

HUNTING: Elk, deer, pronghorn, bear, lion, rabbit, squirrel, dove, coyote, beaver

LITTLE SHEEP MOUNTAIN - Huerfano Co.

DIRECTIONS: From Gardner, go SW on CR 560 (Arco Rd.) for 7 miles. CR 560 traverses STL from NW corner to S side.

GMU: 85, Pueblo Svc. Ctr.

ACRES: 640

OPEN: Sept. 1-May 31

HUNTING: Deer, bear, elk, rabbit, dove, band-tailed pigeon, turkey

RESTRICTIONS: Motor vehicles prohibited off county roads.

LITTLE SNAKE - Moffat Co.

DIRECTIONS: From Maybell, go 15 miles NW on Hwy. 318 to CR 21. Go N on CR 21 about 3.5 miles.

GMUs: 2/3, Meeker Svc. Ctr.

ACRES: 640

OPEN: Sept. 1-end of February

HUNTING: Deer, pronghorn, elk, rabbit

LOS CREEK - Saguache Co.

DIRECTIONS: From Gunnison on Hwy. 50, go E 8 miles to Hwy. 114. Go SE on Hwy. 114 about 25 miles to CR 17GG (FR 804). Go S on CR 17GG about 6 miles to stop sign. Turn E on CR NN-14 and go about 1.25 miles, then go S on CR 17FF (FR 787) 2.5 miles to FR 787.2A. Follow FR 787.2A E 2 miles to S access.

GMU: 67, Gunnison Svc. Ctr.

ACRES: 320

OPEN: Aug. 15-end of February

HUNTING: Pronghorn, elk, deer, small game

FISHING: Coldwater stream

LOS MOGOTES PEAK - Conejos Co.

DIRECTIONS: From S side of Antonito at Hwys. 285 and 17, go 7 miles W on Hwy. 17 to two-track trail N of Hwy. 17 by old cemetery. Go N and W on two-track along N side of Los Mogotes Peak. Go past peak 5 miles through BLM to E boundary.

GMU: 81, Monte Vista Svc. Ctr.

ACRES: 640

OPEN: Aug. 15-end of February

HUNTING: Elk, deer, pronghorn, rabbit, grouse, coyote

MacFARLANE RESERVOIR - Jackson Co.

DIRECTIONS: From Walden, go S on Hwy. 125 for 18 miles to CR 28. Go 2.1 miles W to parking lot or go 0.3 of a mile W to two-track road. For access to W portion, take access road 2.1 miles N. Go left at Y intersection, then go 0.7 of a mile to fence. Go through gate and follow road N on W side of fence 1 mile. Take two-track 0.8 of a mile W. Reservoir access also from BLM land.

GMU: 17, Steamboat Springs Svc. Ctr.

ACRES: 2,880

OPEN: Aug. 15-end of February

HUNTING: Big game, small game

RESTRICTIONS:

a. Two-track roads bisecting STL closed

to motorized travel Oct. 15-end of regular rifle big-game seasons. Motorized travel allowed only on designated routes during this closure, but only from 10 a.m.-2 p.m. and 30 minutes after sunset until midnight for retrieval of harvested game only.

- b. Motorized travel for waterfowl hunting access to MacFarlane Res. is allowed at all times on designated routes only.

MANZANARES CREEK - Huerfano Co.

DIRECTIONS: STL is 3 miles SW of Redwing. From Redwing, go S on CR 570 to CR 576. Take CR 576 W to CR 575. Turn S on CR 575, which goes S, then curve W to BLM land.

GMU: 861, Pueblo Svc. Ctr.

ACRES: 1,420

OPEN: Aug. 15-May 31

HUNTING: Elk, deer, bear, lion, turkey, small game

RESTRICTIONS: Motor vehicles restricted to county roads.

MAXWELL PARK - Chaffee Co.

DIRECTIONS: At stoplight in Buena Vista, go 1 mile W on CR 306 to CR 321. Go S on CR 321 for 5 miles to CR 327. Turn W on CR 327, then go W 1 mile to parking lot. Or take CR 306 for 3 miles W to CR 339.

Turn S on CR 339, go 2.25 miles to parking.

GMU: 481, Salida Svc. Ctr.

ACRES: 2,177

OPEN: Aug. 15-end of February

HUNTING: Elk, deer, pronghorn

RESTRICTIONS:

- a. Maximum 4 vehicles in parking area; maximum 3 people per vehicle.
- b. Access through parking areas only.

MAYBELL - Moffat Co.

DIRECTIONS: From Maybell, go 1.5 miles N on CR 19. STL is E and W of CR 19, N of Yampa River. CR 19 bisects STL from N and S and provides primary access. Access also from Hwy. 40, 4.5 miles E of Maybell and off Hwy. 318, W of Maybell near town of Sunbeam.

GMU: 3, Meeker Svc. Ctr.

ACRES: 9,208

OPEN: Aug. 15-end of February for hunting. Open year-round for fishing and

watchable wildlife.

HUNTING: Deer, elk, small game

FISHING: Coldwater stream

RESTRICTIONS: Camping permitted as posted.

MAYNARD GULCH - Routt Co.

DIRECTIONS: From Hayden, go 8 miles W on Hwy. 40. STL is N of highway.

GMU: 441, Steamboat Springs Svc. Ctr.

ACRES: 724

OPEN: From the first day of archery deer and elk season through May 31.

HUNTING: Deer, elk, grouse, rabbit

RESTRICTIONS:

- a. Vehicle parking only in designated areas.
- b. Hunters may be limited through mandatory check station to control overcrowding, resource damage or trespassing on private property.

MARTHUR GULCH - Park Co.

DIRECTIONS: From Bailey, go W on CR 64 for 3.9 miles to parking area.

GMU: 501, Denver Svc. Ctr.

ACRES: 480

OPEN: Sept. 1-May 31

HUNTING: Deer, elk, turkey

RESTRICTIONS:

- a. Hunting prohibited with centerfire rifles.
- b. Hunting prohibited in safety zone around ranch house and outbuildings as posted.

MCCOY GULCH - Fremont Co.

DIRECTIONS: From Cotopaxi, go 4 miles S on CR 1-A to CR 37 to BLM land. Go E across BLM to W STL boundary.

GMU: 86, Salida Svc. Ctr.

ACRES: 640

OPEN: Sept. 1-May 31

HUNTING: Turkey, bear, lion, elk, deer

MEADOW CREEK - Larimer Co.

DIRECTIONS: From Fort Collins, go 22 miles N on Hwy. 287 to Cherokee Park Rd. (CR 80C); then go 10 miles W to Middle Cherokee Management Area. Property in and adjacent to middle unit.

GMU: 8; Fort Collins Svc. Ctr.

ACRES: 640

OPEN: Sept. 1-end of February for hunting S of CR 80C. Open year-round for wildlife-

related activities N of CR 80C.

HUNTING: Deer, elk, pronghorn, small game

RESTRICTIONS:

- a. S of CR 80C, foot or horseback access only.
- b. Vehicle access N of CR 80C allowed only when Middle Cherokee Management Area is open to vehicles.

MENEFEE PEAK - Montezuma Co.

DIRECTIONS: From Mancos, go NE on Hwy. 160 for 5 miles. Turn right on dirt road at top of Mancos Hill. Go 2.5 miles up dirt road to Menefee Mountain.

GMU: 73, Durango Svc. Ctr.

ACRES: 635

OPEN: Sept. 1-May 31

HUNTING: Deer, elk, lion, turkey, bear, small game

MIDDLE CARTER (GUNSIGHT) -

Grand Co.

DIRECTIONS — NW SECTOR: From Kremmling, take Hwy. 40 for 14 miles W to Chimney Rock Rd. (USFS Rd. 103).

SE SECTOR: From Kremmling, take Hwy. 40 W for 10 miles to CR 26. Follow CR 26 E/NE for 5.5 miles. Chimney Rock Rd. (USFS 103) accesses NW section; CR 26 accesses SE section.

GMU: 181, Hot Sulphur Springs Svc. Ctr.

ACRES: 5,019

OPEN: Sept. 1-end of February

HUNTING: Big game, small game

RESTRICTIONS:

- a. Public access for hunting only, except as otherwise allowed in this regulation.
- b. Camping, campfires allowed only as posted within 300 feet of Chimney Rock Rd. (CR 27/USFS 103).

CAUTION: Roads highly erodible; care advised in wet weather.

MIDDLE CREEK - Saguache Co.

DIRECTIONS: Go NW of Saguache on Hwy 114. Go N on CR 38 EE for 2.5 miles; then go N 2 miles on USFS Rd. 856.

GMU: 681, Monte Vista Svc. Ctr.

ACRES: 640

OPEN: Sept. 1-end of February

HUNTING: Elk, deer, pronghorn, bear, lion, small game

MIDDLE PARK - Grand Co.

DIRECTIONS: From Kremmling, take Hwy. 40 W 6 miles to Hwy. 134; go 4 miles to Red Dirt Rd. (USFS Rd. 100). Then go N 15 miles to Buffalo Park. Take USFS Rd. 131 for 1 mile E to sign and gate.

GMU: 27, Hot Sulphur Springs Svc. Ctr.

ACRES: 4,144

OPEN: Sept. 1-end of February

HUNTING: Big game, small game

RESTRICTIONS: Motor vehicles and parking restricted as posted.

MILK CREEK - Grand Co.

DIRECTIONS — SW ACCESS: From Kremmling, take Hwy. 40 W 6 miles to Hwy. 134; then go 4 miles to Red Dirt Rd. (USFS Rd. 100). Go N 15 miles to Buffalo Park; then go E on USFS Rd. 131 to sign and gate. **NE ACCESS:** From Kremmling, take Hwy. 40 for 20 miles W to CR 184.

Go 2 miles W (dry weather only) through white pipe gate and along vehicle track to parking area just before Muddy Creek. In wet weather, stay on CR 184 to mile marker 161 and enter property from ridge or end of road. **TWO BAR ACCESS:** Take Hwy. 40 W of Kremmling 18 miles to signed parking area at mile marker 163. Timber activity may be present.

GMU: 27, Hot Sulphur Springs Svc. Ctr.

ACRES: 10,912

OPEN: Sept. 1-end of February

HUNTING: Big game, small game

RESTRICTIONS:

- a. Motor vehicles restricted to CR 184 (Hwy. 40, mile marker 163) and parking area (at mile marker 165) unless posted.
- b. Motor vehicle access via gate in Sect. 11 restricted to designated track when road is dry.
- c. Parking in Sect. 14 restricted as posted.

MINERAL HOT SPRINGS - Saguache Co.

DIRECTIONS: From Villa Grove, go S 4 miles on Hwy. 285 to CR GG, then go 0.8 of a mile E. CRs GG and 58EE bisect STL.

GMU: 82, Monte Vista Svc. Ctr.

ACRES: 640

OPEN: Aug. 15-end of February

HUNTING: Pronghorn, deer, elk, small game

MISHAK LAKES - Saguache Co.

DIRECTIONS: From Moffat, go S 2 miles on Hwy. 17, which bisects STL and provides several access points W of CR O.

GMU: 68, Monte Vista Svc. Ctr.

ACRES: 2,567

OPEN: Aug. 15-end of February

HUNTING: Deer, elk, small game

OPEN: Sept. 1-end of February

HUNTING: Elk, deer, small game

RESTRICTIONS:

- a. Hunting prohibited with centerfire rifles.
- b. Motorized vehicles, snowmobiles, bicycles prohibited.
- c. Firewood cutting prohibited.

MOGOTAS ARROYO - Saguache Co.

DIRECTIONS: From Saguache, go S 15 miles on Hwy. 285 to CR L. Go W 4 miles to the BLM road that bisects STL.

GMU: 68, Monte Vista Svc. Ctr.

ACRES: 320

OPEN: Aug. 15-end of February for hunting. Open year-round for watchable wildlife.

HUNTING: Pronghorn, deer, elk, bighorn sheep, rabbit, coyote, bobcat

MORAPOS CREEK - Moffat Co.

DIRECTIONS: From Hamilton, go 2 miles S on Hwy. 13, then go S on CR 41. Go 2 miles to access on BLM land. Access is steep and up to 2 miles from CR. Game retrieval may be difficult.

GMU: 12, Meeker Svc. Ctr.

ACRES: 640

OPEN: Sept. 1-end of February

HUNTING: Big game, small game

RESTRICTIONS: Only access is from parking lot on BLM land off CR 41 on S side of property.

MONUMENT BUTTE - Moffat Co.

DIRECTIONS: From Hamilton, go S 3 miles on Hwy. 13 to Yellow Jacket Pass Rd. (CR 45). Then go S on CR 45 for 4 miles to parking lot.

GMU: 12, Meeker Svc. Ctr.

ACRES: 653

OPEN: Sept. 1-end of February

HUNTING: Deer, elk, rabbit, grouse

RESTRICTIONS: Motor vehicles prohibited off of county road.

MORGAN GULCH - Moffat Co.

DIRECTIONS: Take Hwy. 13 S from Craig to Axial Basin. Go W on CR 51 to CR 32. Go W on CR 32 for 4 miles. CR 32 runs through STL. CR 133 runs through N part of STL.

GMU: 211, Meeker Svc. Ctr.

ACRES: 640

OPEN: Sept. 1-end of February

HUNTING: Elk, deer, pronghorn, small game

MOODY CREEK - Routt Co.

DIRECTIONS: From Steamboat Springs, take Hwy. 40 for 2 miles S to Hwy. 131. Take Hwy. 131 S to town of Yampa. Follow CR 7 SW until it turns into USFS Rd. 900. Go 0.75 of a mile N.

GMU: 231, Steamboat Springs Svc. Ctr.

ACRES: 640

OPEN: Sept. 1-end of February

HUNTING: Big game, small game

RESTRICTIONS: Hunting prohibited N of Moody Creek.

MORRISON CREEK - Routt Co.

DIRECTIONS: From Oak Creek, go S 1 mile on Hwy. 131 to CR 14. Go E 4 miles to inlet of Stagecoach Res., then go S on CR 16 for 7 miles. Private access road on STL.

GMU: 15, Steamboat Springs Svc. Ctr.

ACRES: 640

OPEN: Sept. 1-end of February

HUNTING: Big game, small game

RESTRICTIONS: Motor vehicles prohibited off of county roads.

MOONHILL - Routt Co.

DIRECTIONS: From Clark, go SE on USFS Rd. 440 to Rd. 471. At USFS Rd. 471A, walk SW into Long Draw; go 3 miles. Also, corner of Moonhill is next to CR 129 about 12 miles N of Hwy. 40 at Steamboat Springs. Parking at USFS Rd. 471A.

GMU: 14, Steamboat Springs Svc. Ctr.

ACRES: 640

NEE NOSHE RESERVOIR - Kiowa Co.

DIRECTIONS: From Eads, take Hwy. 287 S 10.5 miles to parking in designated area.

GMU: 127, Lamar Svc. Ctr.

ACRES: 2,080

OPEN: Nov. 1-March 31

HUNTING: Waterfowl

RESTRICTIONS:

- a. Waterfowl hunting only.
- b. Hunters must check in at CPW station before hunting.

NEESOPAH - Kiowa Co.**DIRECTIONS — TO PARKING LOT 1:**

From Eads, take Hwy. 287 S 10.5 miles.

Parking lot W of Hwy. 287. **TO PARKING**

LOT 2: From Eads, take Hwy. 287 S 12 miles to CR F. Go W on CR F 1 mile to parking lot 2, N of CR F.

GMU: 126, Lamar Svc. Ctr.

ACRES: 2,243

OPEN: Sept. 1-end of February

HUNTING: Big game, small game

RESTRICTIONS:

- a. Use of buildings, equipment, safety zones surrounding facilities prohibited.
- b. From Nov. 1 through last day of waterfowl season, hunters must check in and out at Queens check station.

NEWLIN CREEK - Fremont Co.

DIRECTIONS: From Florence, go S on Hwy. 67 for 4.5 miles to CR 15. Go W 1 mile to NW corner of STL.

GMU: 69, Salida Svc. Ctr.

ACRES: 640

OPEN: Sept. 1-May 31

HUNTING: Deer, small game

RESTRICTIONS:

- a. Hunting prohibited with centerfire rifles.
- b. Hunting prohibited in buffer zone bounded on E, N and S by property boundary and extending 0.25 of a mile W along the E property boundary.

NORTH CANYON - Baca Co.

DIRECTIONS: In the town of Campo at Hwy. 287 and CR J, go 10 miles W on CR J to CR 18. Take CR 18 for 4 miles S.

GMU: 144, Lamar Svc. Ctr.

ACRES: 632

OPEN: Aug. 15-end of February

HUNTING: Pronghorn, quail, coyote

RESTRICTIONS: Foot access only

NORTH PLATTE - Jackson Co.

DIRECTIONS: From Walden, go 0.5 of a mile W on CR 12, then go W 5.3 miles to CR 18. Go 2 miles W to bridge on North Platte River. Fishing access upstream from bridge.

For hunting access, take CR 9 S from bridge 1 mile and access STL W of BLM land.

GMU: 16, Steamboat Springs Svc. Ctr.

ACRES: 152

OPEN: Aug. 15-end of February for hunting. Open year-round for fishing.

HUNTING: Big game, small game

FISHING: North Platte River

NORTH RABBIT CREEK - Larimer Co.

DIRECTIONS: From Fort Collins, go 22 miles N on Hwy. 287 to Cherokee Park Rd. (CR 80C), then go 6 miles W to Lower Cherokee Management Area. Follow access road 0.5 of a mile SW.

GMU: 191, Fort Collins Svc. Ctr.

ACRES: 640

OPEN: Aug. 15-Jan. 31 for big-game hunting. Open year-round for fishing and small-game hunting.

HUNTING: Elk, deer, pronghorn, small game

RESTRICTIONS:

- a. Access by foot or horseback only except during big-game seasons when vehicle access allowed to Rabbit Creek SWA.
- b. Parking prohibited.
- c. Activities not listed here prohibited Sept. 1-May 1.

OLD WOMAN CREEK - Saguache Co.

DIRECTIONS: From Del Norte, go N on Hwy. 112 for 0.75 of a mile, turn left on CR 15. Go N and W about 4 miles. Turn right on USFS Rd. 660, go 6 miles. Turn left on USFS Rd. 646 and go 1 mile.

GMU: 79, Monte Vista Svc. Ctr.

ACRES: 640

OPEN: Sept. 1-end of February

HUNTING: Big game, small game

OWL CREEK - Jackson Co.

DIRECTIONS: From Walden, take Hwy. 14 E 9 miles to CR 25. Go S 4.5 miles to STL, then go 0.7 of a mile to parking area. Timber activity may be present.

GMU: 171, Steamboat Springs Svc. Ctr.

ACRES: 640

OPEN: Aug. 15-end of February for hunting. Open year-round for fishing.

HUNTING: Big game, small game, waterfowl

OWL MOUNTAIN - Jackson Co.

DIRECTIONS: From Rand, go N on CR 27 for 7.6 miles to USFS Rd. 792. Go E 0.6

of a mile to BLM Rd. 2506.

GMU: 171, Steamboat Springs Svc. Ctr.

ACRES: 640

OPEN: Aug. 15-end of February

HUNTING: Big game, small game

OXBOW - Moffat Co.

DIRECTIONS: From Maybell, go 17 miles NW on Hwy. 318 to parking lot on S side.

GMU: 2, Meeker Svc. Ctr.

ACRES: 640

OPEN: Aug. 15-end of February

HUNTING: Deer, elk, pronghorn, waterfowl, dove, rabbit, prairie dog

FISHING: In Oxbow area only of Little Snake River

RESTRICTIONS:

- From March 1-Aug. 15, watchable wildlife activities allowed only above natural bluff 75 yards from water on N edge of property.
- Open for youth mentor hunting, as posted. For information, call the Craig Svc. Ctr. at (970) 824-3046.

PARKDALE - Fremont Co.

DIRECTIONS: Three miles west of Parkdale on Hwy. 50.

GMU: 58, Salida Svc. Ctr.

ACRES: 640

OPEN: Sept. 1-end of February, for all other wildlife recreation. Open year-round for fishing.

HUNTING: Elk, deer, lion, bighorn, small game

PASS CREEK - Larimer Co.

DIRECTIONS: From Hwy. 287, go 40 miles W on Cherokee Park Rd. (CR 80C) to CR 103. Then go W to CR 190. Go 5 miles to W side.

GMU: 7, Fort Collins Svc. Ctr.

ACRES: 640

OPEN: Sept. 1-end of February

HUNTING: Elk, deer, pronghorn, small game

RESTRICTIONS:

- Foot access only.
- Access permitted from S side where property joins USFS land.

PAT CANYON/WHITBY - Baca Co.

DIRECTIONS — WHITBY TRACT: From Springfield, go W on Hwy. 160 for 24.7

miles to CR 8. Go S on CR 8 for 5.5 miles to CR G. Go E 0.8 of a mile to Comanche National Grassland. STL N of Comanche.

PAT CANYON TRACT: From Springfield, go W on Hwy. 160 for 24.7 miles to CR 8. Go S on CR 8 for 10 miles to Kirkwell. Go W on CR M for 2 miles to CR 5. Go S on CR 5 for 1.1 miles.

GMU: 144, Lamar Svc. Ctr.

ACRES: 1,302

OPEN: Sept. 1-end of February

HUNTING: Small game, deer, pronghorn

RESTRICTIONS:

- Foot access only.
- Motor vehicles prohibited.

PECK MESA - Moffat Co.

DIRECTIONS: From Maybell, take Hwy. 318 NW to CR 10. Turn S on CR 10 and go about 2 miles. Property N of CR 10.

GMU: 11, Meeker Svc. Ctr.

ACRES: 640

OPEN: Aug. 1-end of February

HUNTING: Pronghorn, deer, elk, small game

RESTRICTIONS:

- Only portable hunting blinds allowed.
- Motor vehicles restricted to CR 10.

PFISTER DRAW - Larimer Co.

DIRECTIONS: From Fort Collins, go 22 miles N on Hwy. 287 to CR 80C. Go W to CR 103 (known as Four Corners). Go N 7 miles to E properties. To W STL, turn off USFS Rd. 200 and go W 5 miles. **SECTS.**

25 AND 36 are off CR 103, which goes through SW corner of Sect. 36. **SECT. 34** is 5 miles W of CR 103 on USFS Rd. 200. Go N 1 mile on BLM two-track road.

GMUs: 7/8, Fort Collins Svc. Ctr.

ACRES: 1,920

OPEN: Sept. 1-end of February

HUNTING: Pronghorn, small game

RESTRICTIONS: Motor vehicles prohibited.

PINE TREE GULCH - Moffat Co.

DIRECTIONS: East of Maybell, go S of Hwy. 40 on CR 57 for 12 miles.

GMU: 211, Meeker Svc. Ctr.

ACRES: 640

OPEN: Sept. 1-end of February

HUNTING: Deer, elk, small game

RESTRICTIONS: Access only from parking lot on CR 57.

PINKHAM MOUNTAIN - Jackson Co.

DIRECTIONS: From Walden, go 13 miles N on Hwy. 125 to Hwy. 127. Go 9 miles N to CR 48 (USFS Rd. 895), then go W 1.5 miles to CR 49 (USFS Rd. 891), then go S to end of road. **NOTE:** *USFS road closed to motorized travel at the gate. Users must continue S about 1.25 miles on road by foot or non-motorized travel to STL boundary.*

GMU: 6, Steamboat Springs Svc. Ctr.

ACRES: 520

OPEN: Aug. 15-end of February

HUNTING: Big game, small game

PINNACLE ROCK - Fremont Co.

DIRECTIONS: From Cañon City, go 15 miles W on Hwy. 50 to Salt Lick BLM area. Then go 0.5 of a mile S through BLM to NE corner of STL. Parking at Five Points Recreation Site.

GMUs: 58/69, Salida Svc. Ctr.

ACRES: 520

OPEN: Sept. 1-May 31

HUNTING: Turkey, deer, elk, bighorn sheep, bear

PINON HILLS - Conejos Co.

DIRECTIONS: From Manassa, go 3.6 miles E on Hwy. 142 to BLM Rd. 5006, and go SE 3 miles. STL is S of road.

GMU: 81, Monte Vista Svc. Ctr.

ACRES: 640

OPEN: Sept. 1-end of February for hunting. Open year-round for watchable wildlife.

HUNTING: Deer, elk, small game

PINON RIDGE - Moffat Co.

DIRECTIONS: From Meeker, go W on Hwy. 64 to CR 77. Go N to BLM Rd. 1509.

GMU: 11, Meeker Svc. Ctr

ACRES: 640

OPEN: Sept. 1-end of February

HUNTING: Deer, elk, pronghorn, small game

POISON SPYDER - San Miguel Co.

DIRECTIONS: From Naturita, take Hwy. 141 for 15 miles S to CR 29W. Take CR 29W, then go W 1.7 miles from Hwy. 141 on BLM Rd. 4088, then go 2 miles NW. Turn S and go 1 mile.

GMU: 70, Montrose Svc. Ctr.

ACRES: 640

OPEN: Sept. 1-end of February

HUNTING: Deer, elk, small game

POLE GULCH - Moffat Co.

DIRECTIONS: From Craig, go 39 miles N on Hwy. 13 to CR 4, go W for 1.75 miles. Land is S of CR 4, extending 5 miles W of CR 9.

GMU: 3, Meeker Svc. Ctr.

ACRES: 11,026

OPEN: Aug. 1-end of February

HUNTING: Big game, small game

RESTRICTIONS: Only portable hunting blinds allowed.

PONCHA PASS - Chaffee Co.

DIRECTIONS: From Poncha Springs, go S 0.5 of a mile on Hwy. 285 to NE corner.

GMU: 561, Salida Svc. Ctr.

ACRES: 360

OPEN: Sept. 1-end of February

HUNTING: Deer, elk, rabbit

POUDRE RIVER - Larimer Co.

DIRECTIONS: From Fort Collins, go NW on Hwy. 287 to Ted's Place (Conoco Station), then either go W on Hwy. 14 for 1.7 miles to STL, or go N on Hwy. 287 for 3 miles. Hwy. 14 access N and E of road or through Gateway Park when open.

GMU: 191, Fort Collins Svc. Ctr.

ACRES: 5,762

OPEN: Sept. 1-end of February for hunting. Open year-round for fishing as posted.

HUNTING: Deer, small game

FISHING: Coldwater stream (Poudre River, North Fork of Poudre and Seaman Res.)

RESTRICTIONS:

- Public access prohibited E of Hwy. 287.
- Access permitted from Hwy. 14 and USFS lands.

PTARMIGAN - Grand Co.

DIRECTIONS: From Fraser, take CR 50 (Crooked Creek Road) W to USFS Rd. 882. Take Rd. 882 S to property boundary.

GMU: 28, Hot Sulphur Springs Svc. Ctr.

ACRES: 640

OPEN: Sept. 1-end of February for hunting. Open year-round for watchable wildlife.

HUNTING: Deer, elk, bear, small game

RESTRICTIONS: Motor vehicles prohibited except snowmobiles on 1 foot of snow.

QUAKEY MOUNTAIN - Gunnison Co.

DIRECTIONS: From Hwys. 50 and 135, go E on Hwy. 50 approximately 17 miles to CR 887 (Wuanita Hot Springs Rd.)

Go N 10 miles to summit of Black Sage Pass. Go S on USFS Rd. 887.48. Park at trailhead 537 and go 2.5 miles.

GMU: 551, Gunnison Svc. Ctr.

ACRES: 640

OPEN: Aug. 15-end of February

HUNTING: Big game, small game

RABBIT EARS - Jackson Co.

DIRECTIONS: From Walden, go W on Hwy. 14 to mile marker 5.9, then go N 0.6 of a mile to parking lot. Or, go 4.4 miles, and lot is on N side. Timber activity may be present.

GMU: 16, Steamboat Springs Svc. Ctr.

ACRES: 5,189

OPEN: Aug. 15-end of February for hunting. Open year-round for fishing.

HUNTING: Big game, small game

FISHING: Coldwater stream

RESTRICTIONS: As posted, closure area on W side from Aug. 15-Sept. 1.

RAJADERO CANYON - Conejos Co.

DIRECTIONS: From La Jara, go 14 miles W on CR 15. Turn left on dirt road at Centro, then go 7 miles on La Jara Res. Rd.

GMU: 81, Monte Vista Svc. Ctr.

ACRES: 673

OPEN: Sept. 1-end of February

HUNTING: Deer, elk, lion, bear

RESTRICTIONS: Motor vehicles prohibited off existing trails.

RATTLESNAKE HILL - Moffat Co.

DIRECTIONS: From Craig, go W on Hwy. 40 for 27 miles to CR 57 (Price Creek Rd.) Go 5 miles S/SW on CR 57 to CR 32, then go 4 miles S/SE. Parking and walk-through access gate at NE corner. Second walk-through gate on drift fence in SE quarter.

GMU: 211, Meeker Svc. Ctr.

ACRES: 640

OPEN: Sept. 1-end of February

HUNTING: Deer, elk, pronghorn, rabbit, sage-grouse

RESTRICTIONS: Hunting prohibited within 0.25-mile safety zone along E boundary as posted.

RED CANYON - Jackson Co.

DIRECTIONS: From Walden, go 0.5 of a mile W on Hwy. 14 to CR 12W, then go 5.3 miles W to CR 18. Then go 4.5 miles W to CR 5 and go 1 mile N to Delaney

Butte Lakes SWA. Go W on CR 20 for 4.5 miles to oil well area, then take two-track road 1 mile.

GMU: 16, Steamboat Springs Svc. Ctr.

ACRES: 640

OPEN: Aug. 15-end of February

HUNTING: Big game, small game

RESTRICTIONS:

- Access only from parking area on USFS road, suitable for 4WD only.
- No trailer access past parking area.

RED LION RANCH - Logan Co.

DIRECTIONS: From Crook, go NE on Hwy. 138 for 8.25 miles to Sedgwick-Logan county line. Turn S on CR 97/1, go 1.25 miles to parking area. Parking area off CR 97/1, just N of river bottom.

GMU: 92, Brush Svc. Ctr.

ACRES: 200

OPEN: Sept. 1-May 31

HUNTING: Deer, pheasant, quail, turkey, duck, geese, rabbit, squirrel

RESTRICTIONS:

- Access only as posted.
- All recreational activities except deer hunting prohibited on opening weekend of regular plains rifle deer season, and opening day and first weekend of late plains rifle deer season.
- Horses prohibited except while training hunting dogs, and then only in Feb., March and April (through Wed. before the opening of spring turkey season).
- Launching or taking out vessels prohibited from first day of teal season through last day of dark goose season.

RIDGE ROAD - Jackson Co.

DIRECTIONS: From Walden, go 1.2 miles W on Hwy. 14 to CR 12W, then go 5.3 miles W to CR 18. Go 4.5 miles W to CR 5, then go S 1.7 miles to parking area.

GMU: 161, Steamboat Springs Svc. Ctr.

ACRES: 320

OPEN: Aug. 15-end of February

HUNTING: Big game, small game

ROSITA - Custer Co.

DIRECTIONS: From Westcliffe, go S 3 miles on Hwy. 69, then go E 6 miles on CR 328. Go S 3 miles on CR 323.

GMU: 84, Pueblo Svc. Ctr.

ACRES: 640

OPEN: From the first day of archery deer and elk season to May 31.

HUNTING: Elk, deer, bear, small game

RESTRICTIONS: Hunting, discharging weapons restricted to bows, muzzleloaders, shotguns.

SADDLE MOUNTAIN - Park Co.

DIRECTIONS: From Guffey, go 6 miles N on CR 59 to USFS boundary. Go 1.5 miles E over mountain by foot or horseback.

GMU: 581, Denver Svc. Ctr.

ACRES: 640

OPEN: Sept. 1-end of February

HUNTING: Elk, deer, bear

SAGE CREEK - Routt Co.

DIRECTIONS: From Hayden, go S on CR 37 for 7 miles.

GMU: 13, Steamboat Springs Svc. Ctr.

ACRES: 640

OPEN: From the first day of archery deer and elk season through May 31

HUNTING: Elk, deer, dusky grouse, rabbit

SAGEBRUSH DRAW - Moffat Co.

DIRECTIONS: From Maybell, go W on Hwy. 40 to mile marker 42. Turn S on BLM Rd. 1509. Go 5 miles.

GMU: 11, Meeker Svc. Ctr.

ACRES: 640

OPEN: Aug. 15-end of February

HUNTING: Deer, elk, pronghorn, rabbit, sage-grouse, dove

NOTE: *Exchange of use on STL. Part private land, part state trust land.*

SAGUACHE CREEK - Saguache Co.

DIRECTIONS: From Moffat, go S 2 miles on Hwy. 17, which bisects STL and provides several access points W of CR O.

GMU: 68, Monte Vista Svc. Ctr.

ACRES: 2,714

OPEN: Aug. 15-end of February

HUNTING: Deer, elk, small game

SAINT CHARLES - Pueblo Co.

DIRECTIONS: From Pueblo, go E on Hwy. 50 to 27th Lane until it turns into Doyle Rd. From end of pavement, go 4 miles to access gate. Follow signs to parking lot.

GMU: 128, Pueblo Svc. Ctr.

ACRES: 12,554

OPEN: Aug. 15-end of February

HUNTING: Deer, pronghorn, scaled quail, mourning dove, rabbit, coyote

RESTRICTIONS:

a. Discharging firearms prohibited within 0.25-mile range of buildings.

b. Foot or horseback access only; access from parking areas only.

SAKARIASON - Las Animas Co.

DIRECTIONS: From Trinidad, go W 15.3 miles on Hwy. 12 to CR 41.7. Go 11.6 miles N.

GMU: 85, Pueblo Svc. Ctr.

ACRES: 560

OPEN: Sept. 1-May 31

HUNTING: Elk, deer, bear, turkey, lion

RESTRICTIONS: Access restricted as posted on W side.

SAN JUAN CREEK - Saguache Co.

DIRECTIONS: From Saguache, go S on Hwy. 285 for 6 miles to CR T. Go 2 miles W, then go S 1.25 miles.

GMU: 68, Monte Vista Svc. Ctr.

ACRES: 3,238

OPEN: Sept. 1-end of February

HUNTING: Pronghorn, elk, deer, rabbit, coyote

SAN LUIS HILLS - Conejos Co.

DIRECTIONS: In Antonito at Hwy. 285 and 6th Street (CR G), go 11.5 miles E on CR G. Turn N on a two-track road, go 1 mile. STL is 0.25 of a mile E across BLM to W edge.

GMU: 81, Monte Vista Svc. Ctr.

ACRES: 640

OPEN: Aug. 15-end of February

HUNTING: Elk, deer, pronghorn, rabbit, grouse, coyote

SAND CREEK - Chaffee Co.

DIRECTIONS: Go 0.25 of a mile S of Hwys. 291 and 285. STL W of Hwy. 285 about 6.5 miles N of Poncha Springs.

GMU: 56, Salida Svc. Ctr.

ACRES: 597

OPEN: Sept. 1-end of February

HUNTING: Elk, deer, small game

SAND CREEK - Jackson Co.

DIRECTIONS: Follow directions to Adams STL. Access from Adams STL or

Colorado State Forest.

GMU: 6, Steamboat Springs Svc. Ctr.

ACRES: 5,038

OPEN: Aug. 15-end of February

HUNTING: Big game, small game

RESTRICTIONS: Camping permitted as posted.

SAND CREEK SOUTH - Baca Co.

DIRECTIONS: From Campo, go 15 miles W on Rd. J, turn S on Rd. 13 and go 5.5 miles to forest service pasture, Gate 2C. Go S and E 1 mile, take right fork S for 0.25 of a mile.

GMU: 144, Lamar Svc. Ctr.

ACRES: 319

OPEN: Sept. 1-May 31

HUNTING: Deer, lion, dove, scaled quail, rabbit, coyote, bobcat, turkey

SAND GULCH NO. 1 - Fremont Co.

DIRECTIONS: From Hwy. 50 in Howard, go N on CR 7 about 0.25 of a mile. At CRs 7 and 45, go E on CR 45 about 0.5 of a mile to Sand Gulch. At Sand Gulch, go N about 0.75 of a mile to STL. Timber activity may be present.

GMU: 58, Salida Svc. Ctr.

ACRES: 640

OPEN: Sept. 1-May 31

HUNTING: Elk, deer, lion, small game

RESTRICTIONS: Motor vehicles prohibited off BLM access road.

SAND GULCH NO. 2 - Fremont Co.

DIRECTIONS: From Badger Creek and Arkansas River, go N about 2.5 miles following closed BLM road. From BLM road closure, access by foot or horseback only.

GMU: 57, Salida Svc. Ctr.

ACRES: 560

OPEN: Sept. 1-May 31

HUNTING: Elk, deer, lion, small game

SAND GULCH NO. 3 - Fremont Co.

DIRECTIONS: From Cotopaxi, go N on CR 12 about 4 miles to CR 157A. Go W on CR 157A about 0.75 of a mile to BLM Falls Gulch/Falls Gulch Mountain Rd. Go S, then W on BLM Falls Gulch/Falls Gulch Mountain Rd. about 3 miles. STL 1 mile W by foot or horseback from end of road.

GMU: 58, Salida Svc. Ctr.

ACRES: 640

OPEN: Sept. 1-May 31

HUNTING: Elk, deer, lion, small game

SAND GULCH NO. 4 - Fremont Co.

DIRECTIONS: From Cotopaxi, go N on CR 12 about 15 miles to Jack Hall/BLM Rd. Go W on Jack Hall/BLM Rd. to designated parking area. STL is S and W about 4 miles.

GMU: 58, Salida Svc. Ctr.

ACRES: 640

OPEN: Sept. 1-May 31

HUNTING: Elk, deer, lion, small game

SANDERSON GULCH - Saguache Co.

DIRECTIONS: From La Garita, go N on CR 42 for 6 miles.

GMU: 68, Monte Vista Svc. Ctr.

ACRES: 1,898

OPEN: Aug. 15-May 31

HUNTING: Deer, pronghorn, elk, rabbit, coyote

SANDY BLUFFS - Yuma Co.

DIRECTIONS: From Idalia, go 8.5 miles N on CR DD at Arikaree River.

GMU: 102, Brush Svc. Ctr.

ACRES: 3,682

OPEN: Sept. 1-June 14

HUNTING: Big game, small game

RESTRICTIONS: Access restricted as posted E of Hwy. 385.

SCHULTZ CANYON - Huerfano Co.

DIRECTIONS: From Walsenburg, take CR 330 (Ideal Rd.) S 11 miles. CR 330 traverses NE quarter of Sec. 31 and S half of Sect. 36. CR 310 enters NE quarter of Sec. 31 on E side.

GMU: 85, Pueblo Svc. Ctr.

ACRES: 960

OPEN: Sept. 1-May 31

HUNTING: Deer, bear, lion, rabbit, dove, band-tailed pigeon, turkey

SHORT CREEK BALDY - Fremont Co.

DIRECTIONS: From Cotopaxi, go W on Hwy. 50 for 6 miles to Kerr Gulch Rd., then go SW 5 miles.

GMU: 86, Salida Svc. Ctr.

ACRES: 640

OPEN: Sept. 1-May 31

HUNTING: Deer, elk, lion, small game

SIMSBERRY DRAW - Moffat Co.

DIRECTIONS: Take Hwy. 318 W from Maybell 10 miles to BLM Rd. 2122, then go N 2.5 miles.

GMU: 3, Meeker Svc. Ctr.

ACRES: 640

OPEN: Sept. 1-end of February

HUNTING: Elk, deer, pronghorn, small game

SLEEPING GIANT - Routt Co.

DIRECTIONS: From Steamboat Springs, go 8 miles W on Hwy. 40, turn N on CR 44. Turn left at CR 46 and go 4 miles to signed parking area. Gate, parking lot in NW corner.

GMU: 214, Steamboat Springs Svc. Ctr.

ACRES: 400

OPEN: Sept. 1-end of February

HUNTING: Deer, elk, grouse

SLIDE MOUNTAIN - Grand Co.

DIRECTIONS: East of Kremmling, turn N off Hwy. 40 on CR 2 and go 4 miles to Black Mountain Rd. Go 7.2 miles. Turn left, go 0.2 of a mile to fork and go left 0.3 of a mile to sign. Access is steep with no access across neighboring private land on S, W or N.

GMU: 18, Hot Sulphur Springs Svc. Ctr.

ACRES: 1,280

OPEN: Sept. 1-end of February

HUNTING: Deer, elk, pronghorn

SOUTH DUFFY MOUNTAIN - Moffat Co.

DIRECTIONS: Go S of Craig on Hwy. 13 to CR 51. Go W 2 miles to CR 17, then go N 5 miles.

GMU: 211, Meeker Svc. Ctr.

ACRES: 640

OPEN: Sept. 1-end of February

HUNTING: Elk, deer, pronghorn, small game

SOUTH MIDDLE CREEK - Huerfano Co.

DIRECTIONS: From La Veta, go 0.5 of a mile S on Hwy. 12 to Indian Creek Rd. (USFS Rd. 410). Go W 11 miles. Timber activity may be present.

GMU: 85, Pueblo Svc. Ctr.

ACRES: 585

OPEN: Sept. 1-May 31

HUNTING: Deer, elk, bear, lion, turkey, dusky grouse

SOUTH NIPPLE RIM - Moffat Co.

DIRECTIONS: From Maybell, go N on CR 19 for 12 miles to CR 21. Then go N 11 miles to CR 7 and head N 2 miles to CR 4. Then go W 9 miles to CR 66 and go S.

GMUs: 2/3, Meeker Svc. Ctr.

ACRES: 19,962

OPEN: Aug. 15-end of February for hunting. Open year-round for watchable wildlife.

HUNTING: Pronghorn, deer, elk, coyote

RESTRICTIONS: Discharging firearms prohibited within 100 feet of buildings, corrals as posted.

STATE LINE - Baca Co.

DIRECTIONS: From Campo, go 4 miles W on Rd. J, then go S on Rd. 24 for 5 miles. Turn E through USFS pasture gate 6M. Go 1 mile, and turn S at gate 6A on a two-track trail. After 1 mile, go through two gates and continue SE for 1.3 miles to NW corner. 4WD required for sandy, unimproved roads in USFS pastures.

GMU: 144, Lamar Svc. Ctr.

ACRES: 496

OPEN: Sept. 1-end of February

HUNTING: Pronghorn, scaled quail, rabbit, coyote

RESTRICTIONS: Foot access only

STEEL CANYON - Saguache Co.

DIRECTIONS: From Villa Grove, go E on CR LL57 (USFS Rd. 970) for 3.5 miles.

GMU: 82, Monte Vista Svc. Ctr.

ACRES: 640

OPEN: Aug. 15-end of February for hunting. Open year-round for watchable wildlife.

HUNTING: Elk, deer, pronghorn, rabbit, snowshoe hare, coyote

STEINHOFF HILL - Larimer Co.

DIRECTIONS: From Fort Collins, go N on Hwy. 287 about 16 miles to CR 74E at The Forks, go 4 miles W on CR 74E, then go N on CR 37 for 0.5 of a mile.

GMU: 191, Fort Collins Svc. Ctr.

ACRES: 480

OPEN: Sept. 1-end of February

HUNTING: Big game, small game

RESTRICTIONS:

a. Big-game hunting prohibited except by archery.

- b. Small-game hunting prohibited except by archery or shotguns not firing single slugs.

STEVEN'S GULCH - Larimer Co.

DIRECTIONS: From Fort Collins, take Hwy. 287 N to CR 74E (Red Feather Lakes Rd.). Go W on CR 74E to USFS road near mile marker 11 on 74E. Follow USFS road S until it enters USFS land. Access at this point is by foot or horse across USFS land. No public road access directly to property boundary.

GMU: 191, Fort Collins Svc. Ctr.

ACRES: 480

OPEN: Sept. 1-end of February

HUNTING: Big game, small game

STOKES GULCH - Routt Co.

DIRECTIONS: From Hayden, go S on CR 37 to CR 59.

GMU: 13, Steamboat Springs Svc. Ctr.

ACRES: 1,863

OPEN: From the first day of archery deer and elk season to May 31

HUNTING: Deer, elk, pronghorn, waterfowl

STONEHOUSE GULCH - Saguache Co.

DIRECTIONS: From Saguache, go 10 miles N on Hwy. 285 to BLM road, then go S from Noland Gulch Loop Road to Stonehouse Gulch (across Hwy. 285 from Mineral Hot Springs). Go W 0.5 of a mile, then go S 2 miles.

GMU: 681, Monte Vista Svc. Ctr.

ACRES: 560

OPEN: Aug. 15-end of February

HUNTING: Elk, deer, bighorn sheep, pronghorn, rabbit, dusky grouse, dove, coyote

STONEFACE MOUNTAIN - Fremont Co.

DIRECTIONS: From Cotopaxi, go 17 miles N on CR 12. Timber activity may be present.

GMU: 58, Salida Svc. Ctr.

ACRES: 640

OPEN: Sept. 1-May 31

HUNTING: Deer, elk, turkey

SWEETWATER - Kiowa Co.

DIRECTIONS: From Wiley, go N on Hwy. 287 to CR A. Go W on CR A to CR 40, go N 3 miles.

GMU: 126, Lamar Svc. Ctr.

ACRES: 640

OPEN: For fishing, from last day of waterfowl season (or as posted) through Oct. 31. Open for hunting Sept. 1 through last day of waterfowl season (or as posted) to March 30.

HUNTING: Waterfowl, small game, deer

FISHING: Warmwater

TABLE MOUNTAIN - Fremont Co.

DIRECTIONS: From Cañon City, go 8 miles E on Hwy. 50 to Hwy. 67. Then go N 3 miles and turn E on CR 123. Go 0.25 of a mile to CR 132 and turn N. Go 9 miles to Beaver Creek SWA. Access via upper parking area of Beaver Creek SWA.

GMU: 59, Salida Svc. Ctr.

ACRES: 9,389

OPEN: Sept. 1-May 31

HUNTING: Deer, bear, lion, rabbit, dove, turkey, coyote

RESTRICTIONS:

- Camping prohibited except in big-game season in designated areas only.
- Horseback riding prohibited except during big-game season.

TALLAHASSEE ROAD - Fremont Co.

DIRECTIONS: From Cañon City, go 12 miles W on Hwy. 50 to Hwy. 9. Go NW 9 miles on Hwy. 9 to CR 2. Take CR 2 W for 3 miles.

GMU: 58, Salida Svc. Ctr.

ACRES: 640

OPEN: Sept. 1-May 31

HUNTING: Elk, deer, pronghorn, coyote, bear, grouse

TAYLOR DRAW - Jackson Co.

DIRECTIONS: From Rand, go S on Hwy. 125 for 2.2 miles to CR 21, which becomes USFS Rd. 740. Go 7.1 miles to Jack Creek. Take USFS Rds. 742 and 743 for 3.1 miles to gate.

GMU: 171, Steamboat Springs Svc. Ctr.

ACRES: 320

OPEN: Aug. 15-end of February

HUNTING: Big game, small game

TEMPLE CANYON - Moffat Co.

DIRECTIONS: From Craig, go SW on Hwy. 40 for 27 miles to CR 57 (Price Creek Rd.). Turn S to Rattlesnake Hill.

Access via Rattlesnake Hill and BLM land, about 3 miles.

GMU: 211, Meeker Svc. Ctr.

ACRES: 637

OPEN: Sept. 1-end of February

HUNTING: Deer, elk, small game, birds

TEXAS CREEK NO. 1 - Fremont Co.

DIRECTIONS: From Hwy. 50 at Texas Creek, go N on CR 27 (Texas Creek Gulch) about 2.5 miles to 217A Rd. Continue N/NW on 217A Rd. 1 mile to NE corner of STL.

GMU: 58, Salida Svc. Ctr.

ACRES: 250

OPEN: Sept. 1-May 31

HUNTING: Elk, deer, lion, bighorn sheep, small game

RESTRICTIONS: Foot or horseback only except on 217A Rd.

TEXAS CREEK NO. 2 - Fremont Co.

DIRECTIONS: From Texas Creek No. 1 STL, continue N on 217A Rd. for 5 miles. STL is 0.5 of a mile W through BLM land. No access road to STL.

GMU: 58, Salida Svc. Ctr.

ACRES: 160

OPEN: Sept. 1-end of February

HUNTING: Elk, deer, lion, bighorn sheep, small game

THORNBURG DRAW - Moffat Co.

DIRECTIONS: From Maybell, go 5 miles W on Hwy. 40, turn S on BLM Rd. 1558. Go about 0.25 of a mile.

GMU: 11, Meeker Svc. Ctr.

ACRES: 640

OPEN: Sept. 1-end of February

HUNTING: Pronghorn, deer, elk, small game

THREE MILE MOUNTAIN - Park Co.

DIRECTIONS — PARCEL 1: Go S from Hartsel 14 miles on Hwy. 9. Turn E on CR 116 (39-Mile Mtn. Rd.) and go 2 miles.

PARCEL 2: Go S on Hwy. 9 for 9 miles. Turn E, go 1.1 miles on unmarked dirt road to W boundary.

GMU: 58, Denver Svc. Ctr.

ACRES: 640 in each parcel, 1,280 total

OPEN: Sept. 1-end of February

HUNTING: Pronghorn, coyote, dove, rabbit

THREE SISTERS - Jackson Co.

DIRECTIONS: Follow directions to Elk Mountain STL. Access from Elk Mountain STL or Colorado State Forest.

GMU: 6, Steamboat Springs Svc. Ctr.

ACRES: 1,523

OPEN: Aug. 15-end of February

HUNTING: Big game, small game

FISHING: Coldwater stream

RESTRICTIONS: Only access is from parking area at end of CR 12E.

TIGER LILY CREEK - Chaffee Co.

DIRECTIONS: From Buena Vista, go N on Hwy. 24 for 12 miles. STL E of Hwy. 24.

GMU: 481, Salida Svc. Ctr.

ACRES: 398

OPEN: Sept. 1-end of February for hunting. Open year-round for fishing and watchable wildlife.

HUNTING: Bighorn sheep, deer, elk

FISHING: Arkansas River

TOMICHI DOME - Gunnison Co.

DIRECTIONS: From Gunnison, at Hwys. 50 and 135, go 17 miles E on Hwy. 50 to BLM Rd. 3095 (Waunita Hot Springs Rd.). Turn N on BLM Rd. 3095 and go 4 miles to W boundary.

GMU: 551, Gunnison Svc. Ctr.

ACRES: 640

OPEN: Sept. 1-end of February for hunting. Open year-round for fishing.

HUNTING: Deer, elk, pronghorn, bear, lion, grouse, rabbit

FISHING: Hot Springs Res.

RESTRICTIONS: Camping allowed as posted.

TRIANGLE - Moffat Co.

DIRECTIONS: Immediately W of Maybell off Hwys. 318 and 40.

GMU: 11, Meeker Svc. Ctr.

ACRES: 1,122

OPEN: Sept. 1-end of February

HUNTING: Deer, elk, pronghorn, small game

TROUBLESOME VALLEY RANCH - Grand Co.

DIRECTIONS: From Kremmling, take Hwy. 40 E 5 miles to CR 2, then go N about 9 miles to CR 24, turn right. Access through BLM or off road.

GMU: 18, Hot Sulphur Springs Svc. Ctr.

ACRES: 876

OPEN: Sept. 1-end of February

HUNTING: Elk, deer, rabbit, coyote, grouse

TURKEY GULCH - Fremont Co.

DIRECTIONS: Go 5 miles S of Texas Creek on Hwy. 69, then go 2 miles E on CR 28. Go 1 mile S by foot or horseback across BLM land.

GMU: 691, Salida Svc. Ctr.

ACRES: 640

OPEN: Sept. 1-May 31 for hunting

HUNTING: Elk, deer, bear, lion, small game

TURKEY TRACK RANCH - El Paso Co.

DIRECTIONS: From Fountain, go E 14 miles on Squirrel Creek Rd. This road and Peyton Hwy. border STL.

GMU: 118, Colorado Springs Svc. Ctr.

ACRES: 8,887

OPEN: Sept. 1-end of February

HUNTING: Big game, small game

RESTRICTIONS: Access from designated parking area only.

TWENTY MILE - Routt Co.

DIRECTIONS: From Hwy. 40 E of Hayden, go S on CR 27 for 6 miles.

GMU: 13, Steamboat Springs Svc. Ctr.

ACRES: 1,206

OPEN: Aug. 15-end of February for hunting. Open year-round for fishing.

HUNTING: Elk, deer, small game

RESTRICTIONS: Small-game hunting on weekends and Labor Day by permit only. Max. of 8 hunters allowed daily. Max. 4 hunters allowed per permit. Permits are free and may be applied for by contacting Steamboat Springs Svc. Ctr., Box 775777, Steamboat Springs, CO 80477 or by calling (970) 871-2855. Application deadline July 1. Permits issued by drawing. Successful applicants notified by mail.

NOTE: *Exchange of use on STL. Part private land, part state trust land.*

VILLA GROVE - Saguache Co.

DIRECTIONS: One parcel 8.5 miles N of Villa Grove on Hwy. 285. Other parcel 3 miles NE of Villa Grove on Hayden Pass Rd. through BLM land.

GMU: 82, Monte Vista Svc. Ctr.

ACRES: 880

OPEN: Sept. 1-end of February

HUNTING: Elk, deer, pronghorn, bear small game.

VINCENTE CANYON - Conejos Co.

DIRECTIONS: From Monte Vista, go 21 miles S on Hwy. 15 to Capulin. Go 10 miles SW on dump road (CR 8) from Capulin to N end.

GMU: 81, Monte Vista Svc. Ctr.

ACRES: 640

OPEN: Aug. 15-May 31 for hunting. Open year-round for fishing.

HUNTING: Bighorn sheep, deer, elk, pronghorn, lion, bear, small game

FISHING: La Jara Creek

RESTRICTIONS: Camping permitted as posted.

WARMER GULCH - Park Co.

DIRECTIONS: From Cañon City, go W on Hwy. 50 to Hwy. 9. Turn N and go 0.5 of a mile N of Park-Fremont county line. Adjoins Thirty-One Mile Mountain.

GMU: 58, Salida Svc. Ctr.

ACRES: 640

OPEN: Sept. 1-May 31

HUNTING: Deer, bear, lion, elk, rabbit, dove, coyote

WAUGH MOUNTAIN - Park, Fremont Cos.

DIRECTIONS: From Cañon City, go W on Hwy. 50 for 12 miles. Turn right on Hwy. 9 and go 9 miles. Take CR 2 W for 15 miles. Foot access through BLM land on E and S. Use BLM parking lot.

GMU: 57/58, Salida Svc. Ctr.

ACRES: 18,253

OPEN: From the first day of archery pronghorn season through May 31.

HUNTING: Elk, deer, pronghorn, bear, coyote, grouse

NOTE: *Exchange of use on STL. Part private land, part state trust land.*

WEBER CANYON - Montezuma Co.

DIRECTIONS: From Mancos, go 3 miles S on CR 41. STL E of CR 41.

GMU: 73, Durango Svc. Ctr.

ACRES: 461

OPEN: Sept. 1-end of February

HUNTING: Deer, elk, lion, small game

WELDON VALLEY - Morgan Co.

DIRECTIONS: From Weldon, go E 0.33

of a mile on CR Y, then go N 2 miles on CR 10. STL on both sides of CR 10. Gate in SE corner of Sect. 22 on CR 10 and in SW corner of Sect. 21.

GMU: 95, Brush Svc. Ctr.

ACRES: 5,600

OPEN: Sept. 1-end of February

HUNTING: Deer, pronghorn, dove, waterfowl

WERNER ARROYO - Saguache Co.

DIRECTIONS: From Saguache, go S 7 miles on Hwy. 285 to CR T. Turn E and go 6 miles to CR 53. Then go S 2 miles to CR R. Turn W and go 1 mile. Turn N and go 0.5 of a mile.

GMU: 68, Monte Vista Svc. Ctr.

ACRES: 320

OPEN: Aug. 15-end of February

HUNTING: Deer, pronghorn, waterfowl, rabbit, snowshoe hare, coyote, furbearers

WEST BEAR GULCH - Fremont Co.

DIRECTIONS: In Cañon City at 4th Street and Hwy. 50, go S/SE on 4th Street to CR 143 (Oak Creek Grade Rd.). Go 11 miles S on CR 143 to Yorkville and BLM Rd. 6227 (approx. 2 miles past USFS Oak Creek campground). Go 2 miles W/NW on Rd. 6227 to E boundary of property.

GMU: 69, Salida Svc. Ctr.

ACRES: 640

OPEN: Sept. 1-May 31

HUNTING: Turkey, deer, elk, bear, lion, small game

WEST CARTER MOUNTAIN - Grand Co.

DIRECTIONS: From Kremmling, take Hwy. 40 W 14 miles to Chimney Rock Rd. (CR 27/USFS Rd. 103). Access to SW corner (Indian Pass) begins at gate 1.5 miles E of Hwy. 40. Access from E and NE (Badger Creek) continues up Chimney Rock Rd. 5 miles to marked gates.

GMU: 181, Hot Sulphur Springs Svc. Ctr.

ACRES: 2,360

OPEN: Sept. 1-end of February

HUNTING: Big game, small game

RESTRICTIONS:

- Motor vehicles restricted to Chimney Rock Rd. unless posted.
- Camping, campfires allowed within 300 feet of Chimney Rock Rd. (CR 27/USFS Rd. 103) as posted, 14-day limit on camps.

WHISKEY CREEK - Eagle Co.

DIRECTIONS: From Vail, go W on I-70 to Exit 171, then go 0.5 of a mile W. STL S of I-70. Parking at USFS office at Meadow Mtn. (off I-70 Exit 171, 0.25 of a mile E). Timber activity may be present.

GMUs: 36/45, Glenwood Springs Svc. Ctr.

ACRES: 602

OPEN: Sept. 1-end of February

HUNTING: Deer, elk, bear, dusky grouse, rabbit, coyote

WILLOW CREEK - Moffat Co.

DIRECTIONS: From Craig, go N 29 miles on Hwy. 13 to CR 101. Go 7 miles NE on CR 101 to CR 70. Go 3 miles E on CR 70. STL 0.25 of a mile NE through BLM.

GMU: 4, Meeker Svc. Ctr.

ACRES: 640

OPEN: Sept. 1-May 31

HUNTING: Deer, elk, lion, pronghorn, small game

WINDY RIDGE - Grand Co.

DIRECTIONS: From Kremmling, go W 20 miles on Hwy. 40 (Diamond Creek crossing, mile marker 163), go W 2 miles on CR 184. Timber activity may be present. CR access runs through private property until boundary of STL. Do not drive or park vehicles off county road in hay meadows, which are on private land.

GMU: 27, Hot Sulphur Springs Svc. Ctr.

ACRES: 880

OPEN: Sept. 1-end of February

HUNTING: Big game, small game

RESTRICTIONS:

- Motor vehicle access only on CR 184.
- Motor vehicle access through gate in Sect. 11 restricted to designated track when road is dry.
- Parking restricted in Sect. 14 as posted.

YAMPA RIVER - Routt Co.

DIRECTIONS: From Hayden, go 8 miles W on Hwy. 40. STL S of Hwy. 40. Access from Yampa River SWA. Parking available.

GMU: 13, Steamboat Springs Svc. Ctr.

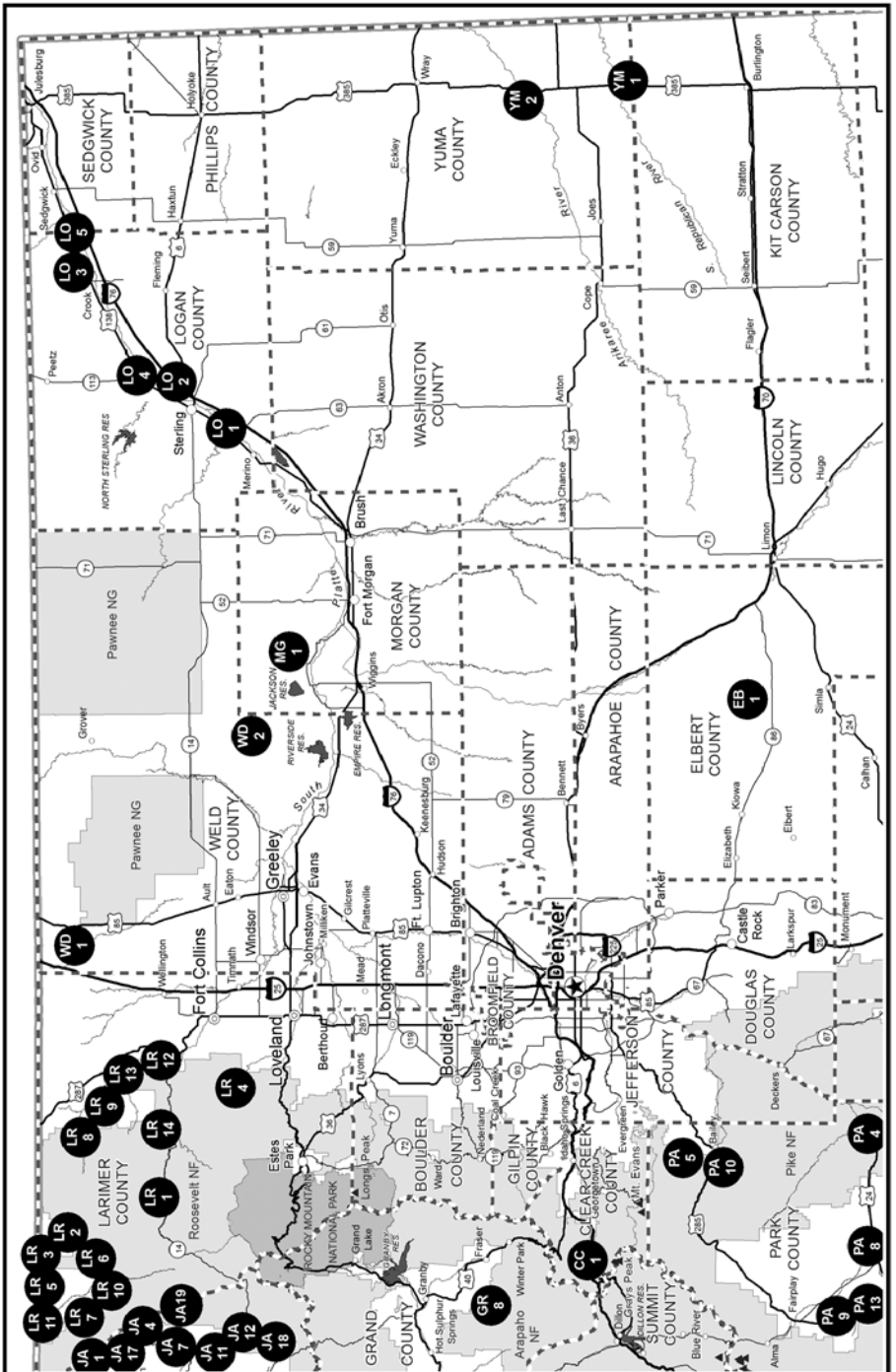
ACRES: 2,006

OPEN: First day of archery deer and elk season through May 31.

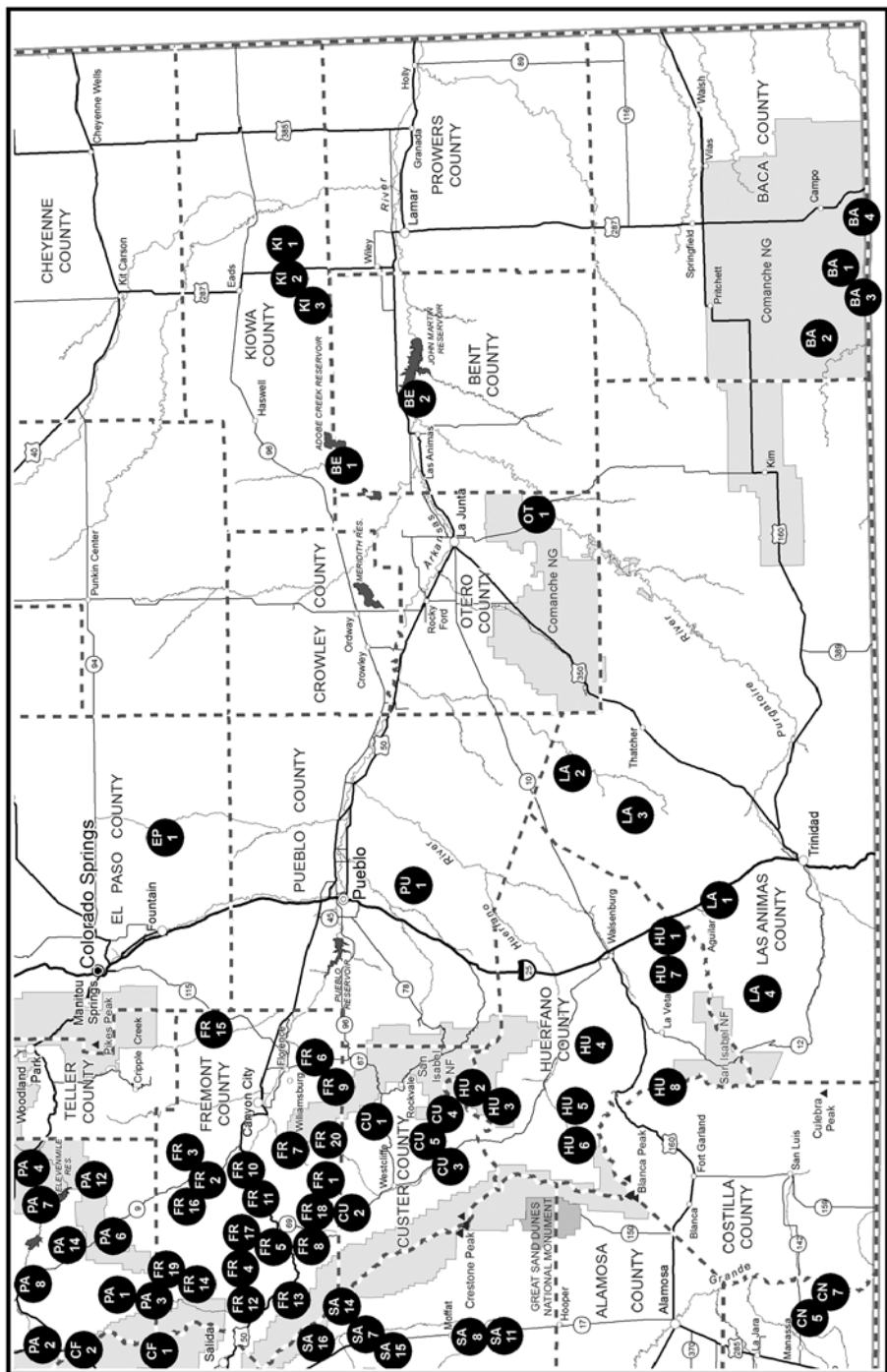
HUNTING: Deer, elk, grouse, rabbit

RESTRICTIONS: Only access is from SWA parking area.

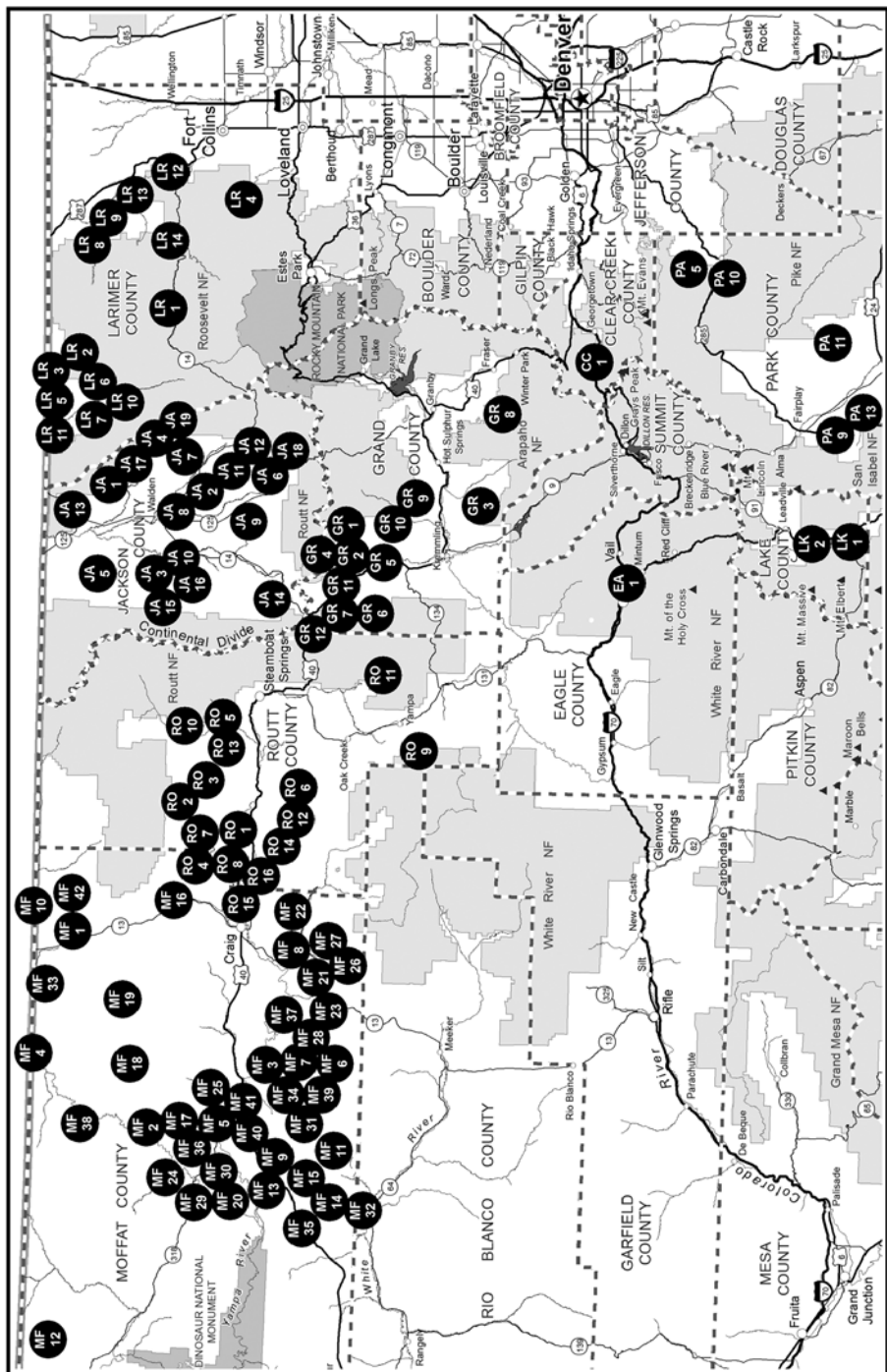
COUNTY MAPS | NORTHEAST COLORADO



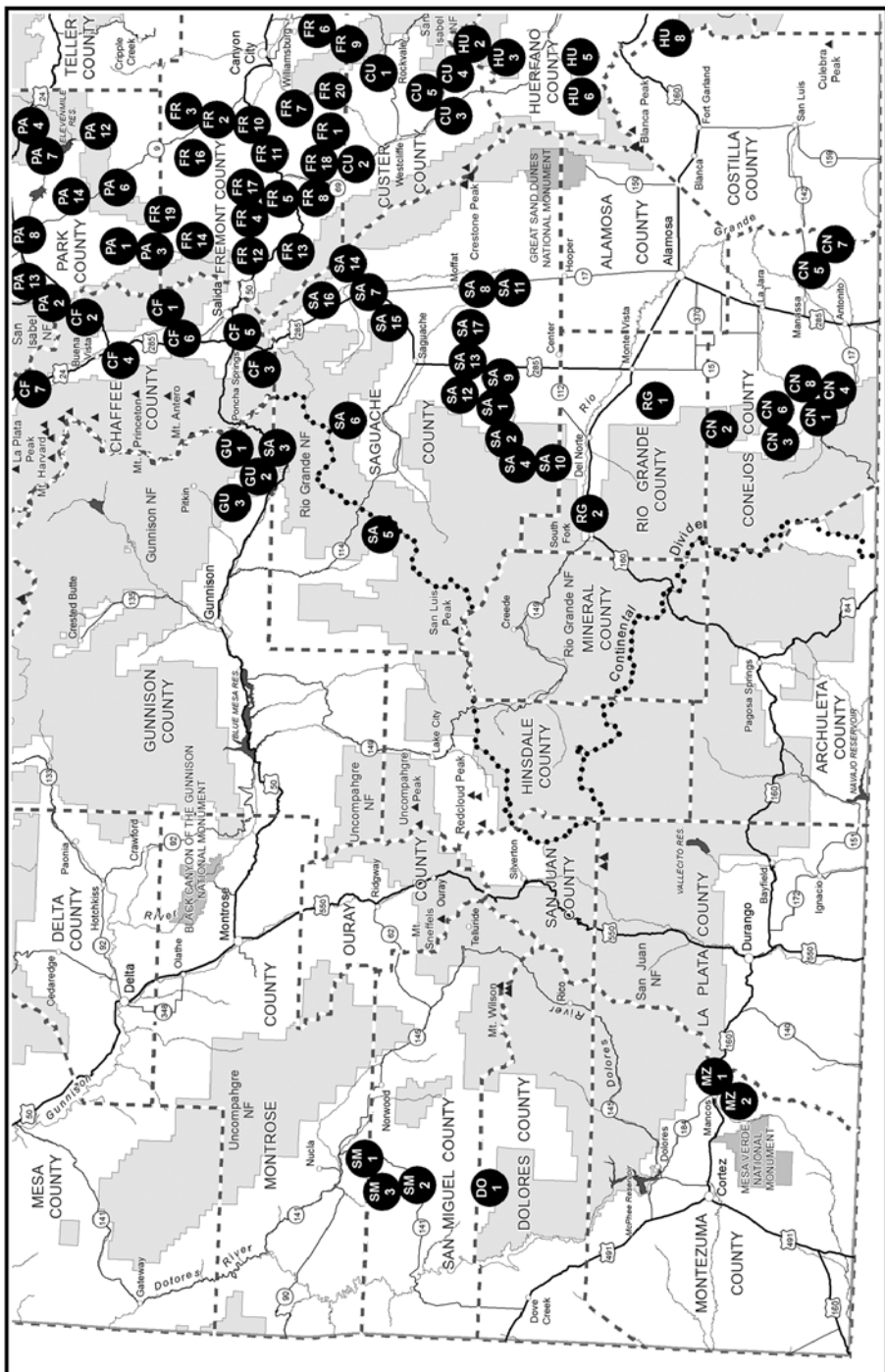
SOUTHEAST COLORADO



NORTHWEST COLORADO



SOUTHWEST COLORADO



COUNTY INDEX

LAND NAME & COUNTY	MAP POINT	ACRES	GMU
--------------------	-----------	-------	-----

BACA (BA)

MAP: *Southeast, pg. 33*

North Canyon	BA-1	632	144
Pat Canyon/Whitby	BA-2	1,302	144
Sand Creek South	BA-3	319	144
State Line	BA-4	496	144

BENT (BE)

MAP: *Southeast, pg. 33*

Blue Lake (also in Kiowa Co.)	BE-1	14,060	125
Keller Lease	BE-2	1,520	146

CHAFFEE (CF)

MAPS: *Southeast, pg. 33 and Southwest, pg. 35*

Aspen Ridge	CF-1	542	57
Chubb Park	CF-2	3,640	49
Little Cochetopa Creek	CF-3	320	561
Maxwell Park	CF-4	2,177	481
Poncha Pass	CF-5	360	561
Sand Creek	CF-6	597	56
Tiger Lily Creek	CF-7	398	481

CLEAR CREEK (CC)

MAPS: *Northeast, pg. 32 and Northwest, pg. 34*

Bakerville	CC-1	320	39
------------	------	-----	----

CONEJOS (CN)

MAPS: *Southeast, pg. 33 and Southwest, pg. 35*

Alamaditas Mesa	CN-1	640	81
Alamosa Canyon	CN-2	240	81
La Jara	CN-3	42,881	81
Los Mogotes Peak	CN-4	640	81
Pinon Hills	CN-5	640	81
Rajadero Canyon	CN-6	673	81
San Luis Hills	CN-7	640	81
Vincente Canyon	CN-8	640	81

CUSTER (CU)

MAPS: *Southeast, pg. 33 and Southwest, pg. 35*

Bear Gulch	CU-1	640	69
Beddows Mountain	CU-2	500	691
Froze Creek	CU-3	640	86
Lapin Creek	CU-4	640	84
Rosita	CU-5	640	84

DOLORES (DO)

MAP: *Southwest, pg. 35*

Disappointment Creek	DO-1	640	711
----------------------	------	-----	-----

EAGLE (EA)

MAP: *Northwest, pg. 34*

Whiskey Creek	EA-1	602	36/45
---------------	------	-----	-------

LAND NAME & COUNTY	MAP POINT	ACRES	GMU
--------------------	-----------	-------	-----

EL PASO (EP)

MAP: *Southeast, pg. 33*

Turkey Track Ranch	EP-1	8,887	118
--------------------	------	-------	-----

ELBERT (EB)

MAP: *Northeast, pg. 32*

Jumping Cow	EB-1	2,068	105
-------------	------	-------	-----

FREMONT (FR)

MAPS: *Southeast, pg. 33 and Southwest, pg. 35*

Badger Creek (also Park Co.)	PA-3	6,186	57/58
Cody Park	FR-1	1,560	69
Cottonwood Ridge	FR-2	640	58
Deer Haven	FR-3	640	581
Dirty Gulch	FR-4	640	58
Fernleaf Gulch	FR-5	520	58
Florence	FR-6	640	69
Grape Creek	FR-7	1,280	69
McCoy Gulch	FR-8	640	86
Newlin Creek	FR-9	640	69
Parkdale	FR-10	640	58
Pinnacle Rock	FR-11	520	58/69
Sand Gulch #1-#4	FR-12	2,480	57/58
Short Creek Baldy	FR-13	640	86
Stoney Face Mountain	FR-14	640	58
Table Mountain	FR-15	9,389	59
Tallahassee Road	FR-16	640	58
Texas Creek No. 1 & No. 2	FR-17	410	58
Turkey Gulch	FR-18	640	691
Waugh Mountain (also Park Co.)	FR-19	18,253	57/58
West Bear Gulch	FR-20	640	69

GRAND (GR)

MAPS: *Northeast, pg. 32 and Northwest, pg. 34*

Antelope Creek	GR-1	1,240	181
Carter Creek	GR-2	1,301	181
Copper Mountain	GR-3	640	28
East Carter Mountain	GR-4	1,795	181
Middle Carter (Gunsight)	GR-5	5,019	181
Middle Park	GR-6	4,144	27
Milk Creek	GR-7	10,912	27
Ptarmigan	GR-8	640	28
Slide Mountain	GR-9	1,280	18
Troublesome Valley Ranch	GR-10	876	18
West Carter Mountain	GR-11	2,360	181
Windy Ridge	GR-12	880	27

GUNNISON (GU)

MAP: *Southwest, pg. 35*

Black Sage Pass	GU-1	415	551
Daley Gulch (also Saguache Co.)	SA-3	644	551
Quakey Mountain	GU-2	640	551

LAND NAME & COUNTY	MAP POINT	ACRES	GMU
--------------------	-----------	-------	-----

Tomichi Dome GU-3 640551

HUERFANO (HU)

MAPS: Southeast, pg. 33 and Southwest, pg. 35

Black Hawk..... HU-1 1,51185
 Black Mountain HU-2 64084
 Blue Spring HU-3 64084
 Guillermo Ranch HU-4 2,11885
 Little Sheep Mountain..... HU-5 64085
 Manzanaras Creek..... HU-6 1,420861
 Schultz Canyon HU-7 96085
 South Middle Creek..... HU-8 58585

JACKSON (JA)

MAPS: Northeast, pg. 32 and Northwest, pg. 34

Adams..... JA-1 3,6406
 Cohagen JA-2 2,848171
 East Delaney
 Butte Lake JA-3 64016
 Elk Mountain JA-4 2,8396
 Independence Mtn..... JA-5 11,239161
 Indian Creek JA-6 640171
 Johnny Moore Mtn..... JA-7 7,6716
 Kemp Draw JA-8 520171
 MacFarlane Reservoir JA-9 2,88017
 North Platte JA-10 15216
 Owl Creek..... JA-11 640171
 Owl Mountain..... JA-12 640171
 Pinkham Mountain..... JA-13 5206
 Rabbit Ears JA-14 5,18916
 Red Canyon JA-15 64016
 Ridge Road JA-16 320161
 Sand Creek..... JA-17 5,0386
 Taylor Draw JA-18 320171
 Three Sisters JA-19 1,5236

KIOWA (KI)

MAP: Southeast, pg. 33

Blue Lake
 (also Bent Co.)..... BE-1 14,060125
 Nee Noshe Reservoir..... KI-1 2,080127
 NeeSoPah..... KI-2 2,243126
 Sweetwater..... KI-3 640126

KIT CARSON (KC)

MAP: Northeast, pg. 32

Landsman Creek
 (also Yuma Co.) YM-1 332103

LAKE (LK)

MAP: Northwest, pg. 34

Box Creek LK-1 62948
 Crystal Lake LK-2 46748/49

LARIMER (LR)

MAPS: Northeast, pg. 32 and Northwest, pg. 34

Arrowhead LR-1 2008
 Bull Mountain LR-2 6408
 Dry Creek North..... LR-3 6408

LAND NAME & COUNTY	MAP POINT	ACRES	GMU
--------------------	-----------	-------	-----

Eagle Canyon LR-4 64020
 Horse Ranch Pass LR-5 6408
 Jimmy Creek LR-6 6408
 LaGarde Creek LR-7 6407
 Meadow Creek LR-8 6408
 North Rabbit Creek..... LR-9 640191
 Pass Creek LR-10 6407
 Pfister Draw LR-11 1,9207/8
 Poudre River LR-12 5,762191
 Steinhoff Hill LR-13 480191
 Steven's Gulch LR-14 480191

LAS ANIMAS (LA)

MAP: Southeast, pg. 33

Aguilar TV Hill LA-1 50085
 Apishapa North..... LA-2 1,880133
 Flattop Butte LA-3 2,052133
 Sakariason..... LA-4 56085

LOGAN (LO)

MAP: Northeast, pg. 32

Atwood LO-1 16096
 Bravo LO-2 8091
 Duck Creek..... LO-3 64090
 Ford Bridge LO-4 28091
 Red Lion Ranch LO-5 20092

MOFFAT (MF)

MAP: Northwest, pg. 34

Bakers Peak..... MF-1 12,3933/4
 Bald Mountain
 Tracts 1-4 MF-2 6,2663
 Ben Morgan Canyon MF-3 640211
 Big Hole Gulch..... MF-4 1,8493
 Boston Flats MF-5 1043
 Boxelder North MF-6 640211
 Box Elder..... MF-7 628211
 Castor Gulch..... MF-8 64013
 Cedar Springs MF-9 64011
 Cedars MF-10 6404
 Citadel MF-11 64011
 Cold Springs Mountain.... MF-12 26,5092/201
 Cross Mountain MF-13 64011
 Elk Springs No. 1 MF-14 64011
 Elk Springs No. 3 MF-15 2,05010
 Fortification MF-16 866301
 Godiva Rim MF-17 6403
 Greasewood MF-18 3,5183
 Great Divide MF-19 6403
 Homestead MF-20 64011
 Iles Grove..... MF-21 2,07912/211
 Jeffway Gulch MF-22 64013
 Jimmy Dunn Gulch
 (also Routt Co.)..... RO-7 5,239441
 Jubb Creek MF-23 638211
 Little Snake MF-24 6402/3
 Maybell..... MF-25 9,2083
 Monument Butte..... MF-26 65312

LAND NAME & COUNTY	MAP POINT	ACRES	GMU
Morapos Creek	MF-27	640	12
Morgan Gulch	MF-28	640	211
Oxbow	MF-29	640	2
Peck Mesa	MF-30	640	11
Pine Tree Gulch	MF-31	640	211
Pinon Ridge	MF-32	640	11
Pole Gulch	MF-33	11,026	3
Rattlesnake Hill	MF-34	640	211
Sagebrush Draw	MF-35	640	11
Simsberry Draw	MF-36	640	3
South Duffy Mountain	MF-37	640	211
South Nipple Rim	MF-38	19,962	2/3
Temple Canyon	MF-39	637	211
Thornburg Draw	MF-40	640	11
Triangle	MF-41	1,122	11
Willow Creek	MF-42	640	4

MONTEZUMA (MZ)

MAP: *Southwest, pg. 35*

Menefee Peak	MZ-1	635	73
Weber Canyon	MZ-2	461	73

MORGAN (MG)

MAP: *Northeast, pg. 32*

Weldon Valley	MG-1	5,600	95
---------------	------	-------	----

OTERO (OT)

MAP: *Southeast, pg. 33*

Higbee Canyon	OT-1	640	130
---------------	------	-----	-----

PARK (PA)

MAPS: *Northeast, pg. 32; Southeast, pg. 33; Northwest, pg. 34 and Southwest, pg. 35*

63 Ranch	PA-12	1,635	50
Agate Mountain	PA-1	3,782	58
Antero	PA-2	10,282	49/50
Badger Creek (also Fremont Co.)	PA-3	6,186	57/58
Badger Flats	PA-4	3,570	50/581
Crooked Top	PA-5	400	46
Dick's Peak	PA-6	640	58
Eleven Mile	PA-7	265	581
Hartsel	PA-8	420	58
High Creek	PA-9	1,121	50
McArthur Gulch	PA-10	480	501
Saddle Mountain	PA-11	640	581
Three Mile Mountain	PA-13	1,280	58
Warmer Gulch	PA-14	640	58
Waugh Mountain (also Fremont Co.)	FR-19	18,253	57/58

PUEBLO (PU)

MAP: *Southeast, pg. 33*

Saint Charles	PU-1	12,554	128
---------------	------	--------	-----

RIO GRANDE (RG)

MAP: *Southwest, pg. 35*

Dry Creek	RG-1	1,280	80
Gerrard	RG-2	799	80

ROUTT (RO)

MAP: *Northwest, pg. 34*

Coal Bank Gulch	RO-1	879	441
Cottonwood Creek	RO-2	640	441
Deep Creek	RO-3	320	214
Dry Fork	RO-4	2,230	441
Fly Gulch	RO-5	457	214
Grassy Creek	RO-6	360	13
Jimmy Dunn Gulch (also Moffat Co.)	RO-7	5,239	441
Maynard Gulch	RO-8	724	441
Moody Creek	RO-9	640	231
Moonhill	RO-10	640	14
Morrison Creek	RO-11	640	15
Sage Creek	RO-12	640	13
Sleeping Giant	RO-13	400	214
Stokes Gulch	RO-14	1,863	13
Twenty Mile	RO-15	1,206	13
Yampa River	RO-16	2,006	13

SAGUACHE (SA)

MAPS: *Southeast, pg. 33 and Southwest, pg. 35*

Burro Springs 1 & 2	SA-1	17,655	68
Carnero	SA-2	1,714	68
Daley Gulch (also Gunnison Co.)	SA-3	644	551
Little La Garita Creek	SA-4	640	79
Los Creek	SA-5	320	67
Middle Creek	SA-6	640	681
Mineral Hot Springs	SA-7	640	82
Mishak Lakes	SA-8	2,567	68
Mogotas Arroyo	SA-9	320	68
Old Woman Creek	SA-10	640	79
Saguache Creek	SA-11	2,714	68
San Juan Creek	SA-12	3,238	68
Sanderson Gulch	SA-13	1,898	68
Steel Canyon	SA-14	640	82
Stonehouse Gulch	SA-15	560	681
Villa Grove	SA-16	880	82
Werner Arroyo	SA-17	320	68

SAN MIGUEL (SM)

MAP: *Southwest, pg. 35*

Carter Place	SM-1	320	70
Dry Creek Basin	SM-2	640	70
Poison Spyder	SM-3	640	70

WELD (WD)

MAP: *Northeast, pg. 32*

Carr Tract	WD-1	3,250	87
Greasewood Lake	WD-2	640	95

YUMA (YM)

MAP: *Northeast, pg. 32*

Landsman Creek (also Kit Carson Co.)	YM-1	332	103
Sandy Bluffs	YM-2	3,682	102