


COLORADO DIVISION OF WILDLIFE

2010-11

Colorado State Wildlife Areas



COLORADO DIVISION OF WILDLIFE
6060 Broadway, Denver, CO 80216
(303) 297-1192 • www.wildlife.state.co.us

DOW OFFICES

DOW HEADQUARTERS

6060 Broadway
Denver, 80216
(303) 297-1192

FORT COLLINS

317 W. Prospect Road
Fort Collins, 80526
(970) 472-4300

MEEKER

73485 Hwy. 64
Meeker, 81641
(970) 878-6090

OFFICES & SERVICE CENTERS

GLENWOOD SPRINGS

50633 Hwys. 6 & 24
Glenwood Springs, 81601
(970) 947-2920

MONTE VISTA

0722 S. Road 1 East
Monte Vista, 81144
(719) 587-6900

BRUSH

122 E. Edison
Brush, 80723
(970) 842-6300

GRAND JUNCTION

711 Independent Ave.
Grand Junction, 81505
(970) 255-6100

MONTROSE

2300 S. Townsend Ave.
Montrose, 81401
(970) 252-6000

COLORADO SPRINGS

4255 Sinton Road
Colorado Springs, 80907
(719) 227-5200

GUNNISON

300 W. New York Ave.
Gunnison, 81230
(970) 641-7060

PUEBLO

600 Reservoir Road
Pueblo, 81005
(719) 561-5300

DENVER/ NORTHEAST

6060 Broadway
Denver, 80216
(303) 291-7227

HOT SULPHUR SPRINGS

346 Grand Co. Rd. 362
Hot Sulphur Springs,
80451
(970) 725-6200

SALIDA

7405 Hwy. 50
Salida, 81201
(719) 530-5520

DURANGO

151 E. 16th St.
Durango, 81301
(970) 247-0855

LAMAR

2500 S. Main St.
Lamar, 81052
(719) 336-6600

STEAMBOAT SPRINGS

925 Weiss Dr.
Steamboat Spgs., 80477
(970) 870-2197

On the Web: www.wildlife.state.co.us

Printed for free distribution by the

COLORADO DIVISION OF WILDLIFE

6060 Broadway, Denver, CO 80216
(303) 297-1192
www.wildlife.state.co.us



Editor: Amy Nickelson | Photo by © Michael Mauro

Printed August 2010 | Publication Printers, Denver | 200,000 copies

The Wildlife Commission sets property regulations in May. Wildlife Commissioners (as of Aug. 2010): Tim Glenn, chair • Robert Streeter, vice chair • Mark Smith, secretary • David R. Brougham, member • Dennis Buechler, member • Dorothea Farris, member • Allan Jones, member • John Singletary, member • Dean Wingfield, member • Mike King, ex officio member • John Stulp, ex officio member

NOTE: Laws and regulations in this brochure are paraphrased for easier understanding and are intended only as a guide. Official Colorado statutes and regulations are available on the website or at DOW offices.

RECREATION GUIDELINES

INSIDE: This brochure features regulations governing Colorado's state wildlife areas (SWAs) and state fish units (SFUs). Only the SWAs in this brochure are open to the public. Property-specific restrictions can be found in the alphabetical listings on the following pages.

NOTE: Complete fishing regulations are in the Colorado Division of Wildlife's 2010 fishing brochure, available in print and online, at www.wildlife.state.co.us, in mid-March. Some SWAs may have specific fishing restrictions, anglers should consult the current fishing brochure to make sure they comply with state fishing regulations.

PROHIBITED ACTIVITIES

Except when specifically authorized, the following activities are prohibited on lands, waters, frozen surfaces of waters, rights-of-way, buildings or devices under DOW control:

1. To enter, use or occupy an area when posted against entry, use or occupancy.
2. To enter, use or occupy an area for commercial purposes or to do land, water, oil, gas or mineral investigations, surveys or explorations.
3. To operate a vehicle (motorized or non-motorized) except on established roads or within designated camping or parking areas. Drivers must obey Colorado motor vehicle laws.
4. To drive faster than posted speed limits or faster than 25 mph if not posted.
5. To leave camp, tent, shelter, motor vehicle or trailer unattended more than 48 hours, to camp or to park travel trailers or campers on any SWA more than 14 days in 45-day period.
6. To establish a permanent structure or plant vegetation. Only portable blinds, tree stands and steps can be erected on SWAs. No nails can be driven into trees. Man-made materials for blinds or tree stands must be removed within 10 days after the season in which they are used ends.
7. To remove, modify or destroy a building, water control device, fence, gate, sign, survey or section marker, vegetation or objects of archaeological, geological or historical value.
8. To litter, leave fish, entrails, human waste, waste water, containers or toxic substances; to bring household or commercial trash or toxic substances to an area for disposal; or to dump trailer waste in a sanitary facility.
9. To build fires without precautions to prevent spreading; to leave fires unattended.
10. To graze livestock. Horses, mules, llamas, burros may be used in wildlife activities.
11. To have or use fireworks, explosives, poisons, herbicides, pesticides or illegal substances.
12. To release wildlife or privately-owned game birds. Private game birds may be released for field trials, including group dog training on SWAs only where specifically allowed. To allow dogs, cats or domestic pets to run at large (not on a leash), except dogs used while hunting, while training hunting dogs or during DOW-authorized field trials.
13. To dig trenches, holes or pits.
14. To leave boats, rafts or other floating craft beached, anchored, moored or docked unattended overnight except in designated areas.
15. To fish from DOW boat ramps or docks in conflict with boaters or as posted.
16. To snorkel, scuba dive or spearfish with a diving mask, swim fins, snorkel or air tanks. The exception is where swimming is permitted, when location is identified by a "divers down flag" and when scuba diver has valid SCUBA certificate from recognized SCUBA training organization.
17. To engage in illegal activities.
18. To use air or gas-inflated floating devices for transportation on or across surface of the water unless the device has multi-compartments and a rigid motor mount when propelled by gasoline or electric motors. Single-compartment air or gas-filled flotation devices restricted to designated swimming areas.
19. To promote, sponsor, conduct or participate in boat regattas, paintball shooting, queuing or non-wildlife oriented activities.
20. To launch or land aircraft.
21. To leave decoys or anything used as decoys in the field or on water overnight.
22. To swim, except in designated waters or during authorized water contact activities.

Continued, Page 2

ABBREVIATIONS

HWY. — Highway
CO. — County
COS. — Counties
CR — County Road
JCT. — Junction
RD. — Road
RES. — Reservoir
4WD — 4-wheel-drive

DOW — Colorado Division of Wildlife
N/NW/NE — North, northwest, northeast
S/SW/SE — South, southwest, southeast
E — East
W — West

SWA — State Wildlife Area
SFU — State Fishing Unit
STL — State Trust Land
SVC. CTR. — Service Center
USFS / FS — U.S. Forest Service
BLM — Bureau of Land Management



HABITAT STAMP CHANGES

There are new laws in place regarding habitat stamps. Here's what you need to know:

- Anyone 18-64 must purchase a stamp to buy or apply for a hunting or fishing license.
- Stamps cost \$5 each; no more than 2 stamps are required per person each year, valid April 1-March 31 annually. A lifetime stamp is \$200.25.
- Hunters applying for a limited license must purchase a stamp to apply for the drawing process.
- Anyone buying a one-day or additional-day license for fishing and/or small game is exempt from purchasing the habitat stamp with the first two of these licenses. The habitat fee will be assessed when a third one-day or additional-day license is purchased for fishing or small game.
- For details, go to the website at www.wildlife.state.co.us

Prohibited activities (continued)

23. To discharge a firearm or bow in parking, camping or picnic areas.
24. To fish in fish-rearing ponds, raceways, holding areas or streams on DOW hatchery properties, except areas open to public fishing as posted.
25. To conduct field trials or group dog training without a field trial license.
26. To have, store or use hay, straw or mulch not certified as noxious-weed free. Certified materials must be clearly marked by certifying state or province. People who transport these materials on federal, state or county roads that cross DOW property are exempt. Also exempt is hay produced on State Trust Lands leased from DOW for wildlife recreation.
27. To trap unless done according to statutes and regulations and authorization.
28. To partake in Internet-based or computer-assisted remote hunting or fishing. Hunters and anglers must be physically in the immediate vicinity of their activity.
29. All vessels and floating devices, their contents, motors, trailers and equipment are subject to inspection by the DOW before being launched, operated on or leaving waters on SWAs. Any aquatic nuisance species found during inspection must be removed and disposed of properly according to DOW procedures before vessels are allowed to be launched, operate on or leave the water.
30. Youth mentor hunting and/or fishing means hunting and/or fishing by youths under 18. Youth hunters under 16 must be accompanied by a mentor. Mentors must be at least 18 and comply with hunter education requirements.

STATE WILDLIFE AREAS

63 RANCH SWA - Park Co.

DIRECTIONS: From Fairplay, 15 miles S on Hwy. 285 or 5.5 miles N of Antero Jct. on Hwy. 285.

GMU/ACRES: 50 / 1,200 acres.

HUNTING: waterfowl, big game.

FISHING: coldwater stream fishing.

RECREATION: wildlife observation.

RESTRICTIONS: Camping prohibited.

ADAMS SWA - Routt Co.

DIRECTIONS: From Steamboat Springs, go E on Hwy. 40; turn S on Hwy. 131. At CR 14, go S. SWA a half-mile N of Stagecoach State Park.

GMU: 15

HUNTING: elk, deer, rabbit, dusky (blue) grouse.

RECREATION: wildlife viewing.

FACILITIES: rest room.

RESTRICTIONS:

- Closed Dec. 1-June 30.
- Camping, fires prohibited.
- Dogs prohibited except as aid in hunting grouse.
- Vehicles prohibited beyond parking area.

ADOBE CREEK RES. SWA

(BLUE LAKE) - Bent, Kiowa Cos.

DIRECTIONS: From Las Animas, go 15 miles N on CR 10.

GMU/ACRES: 125 / 5,147 acres

HUNTING: deer, pronghorn, rabbit, pheasant, scaled quail, dove, waterfowl.

FISHING: warmwater.

RECREATION: boating, sail boating, sail surfing, waterskiing, camping, hiking, wildlife viewing.

FACILITIES: rest rooms, boat ramps.

RESTRICTIONS:

- Closed 1 hour after sunset to 1 hour before sunrise except fishing.
- ATVs, dirt bikes, snowmobiles prohibited.
- Frozen surface of lake closed.
- Dams, inlets, outlet structures closed except to fishing.

ALBERTA PARK RES. SWA - Mineral Co.

DIRECTIONS: From South Fork, go 18 miles W on Hwy. 160 to Wolf Creek Ski Area; drive through parking lot. Continue 1.7 miles on USFS Rd. 391.

GMU/ACRES: 80 / 240 acres

FISHING: coldwater lake.

RECREATION: wildlife viewing.

FACILITIES: primitive boat ramp.

ALMA SWA - Park Co.

DIRECTIONS: From Alma, go 1 1/2 miles N on Hwy. 9 to CR 4; then a quarter-mile NW.

RESERVATION PROCEDURES

For properties requiring reservations, call 1-800-846-9453 (1-800-UGO-WILD). Reservations taken 9 a.m.-4 p.m. Monday-Friday. For printable maps and information, go to the DOW website at: www.wildlife.state.co.us/LandWater/StateWildlifeAreas.

- Reservations are not accepted more than 14 days in advance of hunt date nor after noon the day before the hunt date or noon Friday for hunts on Sunday and holidays falling on Monday.
- To cancel, hunters must do so by noon the day before the hunt date. Failing to cancel reservations or follow check station procedures may result in losing future reservation rights for rest of hunting season.
- Maximum 1 reservation per hunt date and 1 reservation per phone call. Reservations are not transferable. The person making the reservation must be a licensed hunter for the species to be hunted and must be at the property the day of the hunt.

GMU: 49

FISHING: coldwater stream.

RECREATION: wildlife viewing, camping.

FACILITIES: rest rooms, campsites.

ALMONT TRIANGLE SWA - Gunnison Co.

DIRECTIONS: From Almont, go 3 miles N on Hwy. 135.

GMU: 54, 55

HUNTING: deer, elk, bighorn sheep, dusky (blue) grouse.

RECREATION: hiking, wildlife viewing.

RESTRICTIONS: Closed Dec. 20-March 31.

ANDREWS LAKE SWA - San Juan Co.

DIRECTIONS: From Durango, go 39 miles N on Hwy. 550 to access road; then a half-mile E.

GMU: 74

FISHING: coldwater lake.

RECREATION: picnicking, wildlife viewing.

FACILITIES: rest rooms, trailhead, parking, overlook.

ANDRICK PONDS SWA - Morgan Co.

DIRECTIONS: From I-76 take exit 66 (Hwy. 39),

go 7.4 miles N on Hwy. 39 to Hwy. 144 and CR Y.5. Go 1.5 miles W on CR Y.5; then N on CR 3 1.5 miles to CR AA. Go 1 mile to CR 2, go S on CR 2 a half-mile to parking.

GMU:95

HUNTING:waterfowl

FACILITIES:parking at N, S ends of SWA.

RESTRICTIONS:

- a. Camping, fires, centerfire rifles, dog training are prohibited.
- b. Discharge of firearms and bows prohibited, except when hunting. Night hunting prohibited.
- c. Public access by foot only and only through designated parking areas. Accessible only on Sat., Sun., Weds. and legal holidays from 3 a.m.-9 p.m. d. From the Sat. before Memorial Day holiday through Aug. 31, access is for wildlife observation only and is limited to areas as posted. Dogs prohibited at this time.
- e. From Sept. 1 through Fri. before Memorial Day holiday, only hunting permitted.
- f. From Sept. 1-Nov. 30, migratory bird hunting only, and only within designated areas.
- g. From Dec. 1 through end of regular goose season, hunting permitted for waterfowl and small game. Property will be divided into hunting areas, see the DOW Waterfowl brochure for details.
- h. From the end of dark goose season through the Fri. before Memorial Day holiday, only spring turkey hunting allowed.
- i. Hunting prohibited on Clark Lake.
- j. Hunting is by reservation only. See "Reservation Procedures" on page 3 for details. Max. 4 people per area at any time. Max. 3 reservations per hunter from Sept. 1-end of regular goose season.
- k. Hunters must check in and out as posted at property.

APISHAPA SWA - Las Animas Co.

DIRECTIONS:From Walsenburg, go 18 1/2 miles NE on Hwy. 10 to property sign; turn SE and go 20 miles past Mica Butte.

GMU/ACRES: 133, 134 / 7,935 acres

HUNTING:deer, pronghorn, bighorn sheep, rabbit, scaled quail, dove.

RECREATION:hiking, wildlife viewing.

ARKANSAS RIVER SWA - Prowers Co.

DIRECTIONS:There is currently no vehicle access to this SWA. Any access crosses private property and landowner permission is required.

GMU/ACRES: 119 / 98 acres.

HUNTING:deer, rabbit, squirrel, pheasant, bobwhite quail, dove, waterfowl.

FISHING:warmwater.

RECREATION:camping, hiking, wildlife viewing.

ARKANSAS RIVER/SALIDA SWA (Fishing Easement) - Chaffee, Lake Cos.

DIRECTIONS:From Poncha Springs, go 4 miles N on Hwy. 285; one-eighth of a mile E on CR 165. Parking at W end. From Salida, NW on Hwy. 291 for 3 1/2 miles. Go three-quarters of mile S on CR 150; a half-mile SW on CR 166 to N bank of Arkansas River. Parking E side of road.

GMU/ACRES: 56 / 27 acres.

FISHING:Coldwater stream, Arkansas River.

Fishing only. (Note: Fishing access may not be on both sides of river. Check for signs.)

ATWOOD SWA - Logan Co.

DIRECTIONS:From Atwood, go 3 miles SW on Hwy. 6 to CR 29.5; then a half-mile S.

GMU/ACRES: 96 / 180 acres.

HUNTING:deer, rabbit, squirrel, pheasant, turkey, bobwhite quail, dove, waterfowl.

RECREATION:wildlife viewing.

RESTRICTIONS:

- a. Camping, fires prohibited.
- b. Target practice prohibited except if authorized by area wildlife manager.
- c. Discharging firearms or bows prohibited except when hunting. Discharging bows allowed for bowfishing.
- d. All recreational activities except deer hunting prohibited opening weekend of regular plains rifle deer season, and opening day and first weekend of late plains rifle deer season.
- e. Horse use prohibited except when training hunting dogs and then only allowed in Feb., March and April (through Wed. before spring turkey season opens) and Aug.
- f. Beginning on first day of the regular duck season through last day of regular duck season, waterfowl and small game hunters must check out at designated check station. Access from designated parking areas only.
- g. Launching or taking out vessels prohibited first day of teal season to last day of dark goose season.

BADGER BASIN SWA - Park Co.

DIRECTIONS:From Hartsel go E and W along Hwy. 24. Land is directly N of Hartsel and N and S along Hwy. 9.

GMU/ACRES: 50, 58, 581 / 2,095 acres

FISHING:22 miles of fishing access. This is a fishing property only.

RESTRICTIONS:

- a. Hunting, camping, fires prohibited.
- b. Parking only in designated areas.
- c. Access only from designated parking areas. Closed beyond fenced and posted easement.

BANNER LAKES SWA - Weld Co.

DIRECTIONS:From Hudson, go 4 miles E on

Hwy. 52.

GMU/ACRES: 99 / 934 acres.

HUNTING: pheasant, dove, waterfowl.

FISHING: warmwater.

RECREATION: hiking, wildlife viewing.

FACILITIES: rest rooms.

RESTRICTIONS:

- a. Boating prohibited except for hand-propelled craft and float tubes.
- b. Camping, fires, horseback riding, bicycling prohibited.
- c. Discharging firearms or bows prohibited except when hunting or training dogs. Discharging bows allowed for bowfishing.
- d. Fishing prohibited from opening of first regular duck season to last day of regular waterfowl season.
- e. Closed first day of regular waterfowl season to day before the first day of pheasant season except for waterfowl hunting on Sat., Sun., Mon. and legal holidays. During this period, waterfowl hunting reservations available but not required. See "Reservation Procedures", page 3, for details. Reservations valid throughout reserved day until hunter with reservation checks out. Hunters may check in on first-come, first-served basis after a hunter with a reservation checks out, or if no reservation exists for a hunt area after midnight immediately preceding the hunt, or if reserved area isn't claimed by legal sunrise. Max. 4 hunters per reservation. Hunters can only hunt the area specified on the reservation. Waterfowl hunters must check in and check out at designated station.
- f. Closed N of Hwy. 52 April 1-July 15.
- g. Dog training permitted N of Hwy. 52 during Feb., March, July 16-Aug. 31 only. Dog training permitted S of Hwy. 52, Feb. 1-Aug. 31 only.
- h. Foot access only, through designated area.
- i. Field trials may be authorized Feb., March and Aug. No more than 4 per year. Group training events not limited.
- j. Domestic, feral or privately-owned game birds may be released by permit for field trials and dog training S of Colo. 52. Birds taken must be removed from SWA and privately-owned game birds prepared for human consumption.
- k. DOW is authorized to implement dog training reservation system in case of overcrowding.

BASALT SWA - Eagle, Pitkin Cos. (Basalt, Christine, Toner, Peachblow, 7 Castles, Schuck units)

TONER UNIT: From Basalt, go 3.2 miles E on USFS Rd. 105 (Fryingpan Rd.) to signs; then go N.

GMU/ACRES: 47, 444 / 2,577 acres.

CHRISTINE UNIT: From Basalt, go a half-mile W on Two Rivers Rd. (old Hwy. 82) to Homestead Drive; then go N to access road.

GMU/ACRES: 47, 444 / 2,230 acres.

HUNTING: deer, elk, bighorn sheep, dusky (blue)

grouse.

FISHING: coldwater stream, coldwater lake.

RECREATION: picnicking, wildlife viewing.

FACILITIES: shooting range.

RESTRICTIONS:

- a. Alcohol prohibited on shooting range.
- b. Except for muzzleloaders, firearms on shooting range restricted to those lower than .50 caliber. Discharging shotguns allowed. Fully automatic firearms prohibited. Discharging firearms on shooting range allowed only 7 a.m. to 7 p.m. Mon.-Fri., and 9 a.m.-7 p.m. Sat.-Sun.
- c. Boating, water activities prohibited on Lake Christine.
- d. Camping prohibited at all times within quarter-mile of Fryingpan River. Camping prohibited except during regular and late big game seasons, plus 3 days before and 3 days after the seasons.
- e. Closed Dec. 1-April 15 except on Lake Christine and rifle ranges.
- f. Fires, mountain bikes prohibited.
- g. Dogs prohibited except field trials may be authorized Aug. and Sept.

BEAVER CREEK SWA - Fremont Co.

DIRECTIONS: From Canon City, go 8 miles E on Hwy. 50 to Hwy. 67; then N 2 miles to CR 132, then E 0.2 miles to CR 132, then N 9 miles to property. Or: From Skaguay Dam, downstream 12 miles on trail to property.

GMU: 59

HUNTING: deer, elk, bear, rabbit, turkey, dove.

FISHING: coldwater stream.

RECREATION: hiking, wildlife viewing. No overnight camping.

BEAVER CREEK RES. SWA - Rio Grande Co.

DIRECTIONS: From South Fork, go 2 miles SW on Hwy. 160 to USFS Rd. 360 (Beaver Creek Road); then 6 miles S.

GMU: 80

FISHING: coldwater lake.

RECREATION: wildlife viewing.

FACILITIES: campgrounds (USFS), rest room, drinking water, boat ramps.

RESTRICTIONS:

- a. Discharging firearms, bowfishing and open fires on ice are prohibited.
- b. Boating prohibited if it creates a whitewater wake.

BEAVER LAKE SWA - Gunnison Co.

DIRECTIONS: From Marble, go a quarter-mile E on CR 3.

GMU/ACRES: 43 / 41 acres

FISHING: coldwater stream, coldwater lake.

RECREATION: non-motorized boating, wildlife viewing.

RESTRICTIONS:

- a. Boating prohibited except for float tubes or hand-propelled craft.
- b. Camping, fires, discharging firearms or bows prohibited.
- c. Vehicles prohibited on dam.

BEAVER RES. SWA - Gunnison Co.

DIRECTIONS: From Paonia, go E on Minnesota Creek Rd. Go to USFS Rd. 710.

GMU: 53

FISHING: coldwater lake.

HUNTING: big game access.

BELLAIRE LAKE SWA - Larimer Co.

DIRECTIONS: I-25 N to exit Hwy. 14 toward Fort Collins. Take Hwy. 14, turn right onto N. College Ave., Hwy. 287. Follow Hwys. 14/287 N 10.7 miles. Turn left at CR 74E, Red Feather Lakes Road, and go 24 miles. Turn left at CR 162; go 2 miles to Bellaire Lake Road.

GMU/ACRES: 8 / 12 acres

RESTRICTIONS: Boating prohibited except for float tubes or craft propelled by hand, wind or electric motor.

BELLVUE SFU - Larimer Co.

DIRECTIONS: N of Fort Collins on Hwy. 287 to LaPorte. Just N of LaPorte go W on CR 28.

GMU/ACRES: 19 / 58 acres.

RECREATION: limited public use, limited tours.

RESTRICTIONS: Hunting, dogs prohibited.

BERGEN PEAK SWA - Clear Creek, Jefferson Cos.

DIRECTIONS: From Evergreen, go 4 miles N on Hwy. 74 to Hwy. 103; then 5.9 miles W to Stinton Rd. Then go 2.2 miles E.

GMU: 39

HUNTING: deer, elk, squirrel, dusky (blue) grouse.

RECREATION: hiking, horseback riding.

RESTRICTIONS:

- a. Foot or horseback access only.
- b. Camping, fires prohibited.
- c. Dogs must be on leash except when hunting small game.
- d. Discharging firearms or bows prohibited except when hunting.

BIG BEND SWA (Fishing Easement) - Chaffee Co.

DIRECTIONS: From Mt. Shavano SFU, go NW about 6 miles along Arkansas River. Access from Mt. Shavano NW on CRs 160, 163 & 166. Access from N end from Poncha Springs, 4 miles N on Hwy. 285, one-eighth of a mile E on CR 165.

GMU: 56

FISHING: coldwater stream. This is a fishing property only.

BIG MEADOWS RES. SWA - Mineral Co.

DIRECTIONS: From South Fork, go 11 miles W on Hwy. 160 to USFS Rd. 410; then go 2 miles W.

GMU: 76

FISHING: coldwater lake.

RECREATION: wildlife viewing.

FACILITIES: campgrounds, rest room, drinking water, boat ramp.

BIG THOMPSON PONDS SWA - Larimer Co.

DIRECTIONS: From Loveland, go 5 miles E on Hwy. 402 to I-25 Frontage Road; then three-quarters of a mile N to interstate underpass. Go left through underpass; then a quarter-mile N.

GMU/ACRES: 20 / 51 acres.

HUNTING: rabbit, dove, waterfowl.

FISHING: warmwater.

RECREATION: picnicking, wildlife viewing.

FACILITIES: rest room.

RESTRICTIONS:

- a. Boating prohibited except for float tubes used while fishing.
- b. Camping, fires, dog training, horseback riding, bicycling prohibited.
- c. Discharging firearms or bows prohibited except when hunting. Discharging bows is allowed for bowfishing.
- d. Closed 1 hour after sunset to 1 hour before sunrise except when fishing or with night hunting permit.

BILLY CREEK SWA - Montrose, Ouray Cos.

BECKETT TRACT: From Montrose, go 18 miles S on Hwy. 550 to Ouray CR 4; turn left. Go a half-mile.

BILLY CREEK TRACT: From Montrose, go 16 miles S on Hwy. 550 to Ouray CR 2, then turn left. Road also leads to Nicoll and Porter tracts.

COLONA TRACT: From Montrose, go 7 miles S on Hwy. 550 to Government Springs Rd. Continue on Horsefly Rd. to signed access road.

CARMICHAEL TRACT: From Montrose, go 21 miles S on Hwy. 550 to Ouray CR 8, turn left on lower road. Go through ranch yard; then go 1 1/4 miles on main road to access road.

GMU/ACRES: 62, 65 / 5,498 acres, all tracts.

HUNTING: deer, elk, rabbit, dove.

FISHING: coldwater stream, pond.

RECREATION: wildlife viewing, camping, hiking.

RESTRICTIONS:

- a. Snowmobiles prohibited on Colona tract.
- b. SWA is closed Jan. 1-April 30.

BITTERBRUSH SWA - Moffat Co.

DIRECTIONS: From Craig, take Hwy. 40 W to Maybell. SWA is S of Hwy. 40 and W of CR 57.

GMU: 3, 11, 211

RESTRICTIONS:

- a. Closed Jan. 15-April 30.

- b. Camping, fires prohibited.
- c. Vehicles allowed only on CRs 59 and 143.
- d. Hunters may place portable blinds, markers, stands or related structures only after Aug. 1. These must be removed by the hunter within a) 24 hours after harvesting an animal, or b) 7 days after the end of archery pronghorn season, whichever is first.

BLACKTAIL (Conservation Easement) - Routt Co.

DIRECTIONS: From Steamboat Springs, go E on Hwy. 40; turn S on Hwy. 131. At CR 14, go S.

Easement is S and E of Adams SWA.

GMU/ACRES: 15 / 610 acres.

RESTRICTIONS:

- a. Closed Dec. 1-June 30.
- b. Camping, campfires prohibited.
- c. Dogs prohibited except as aid in hunting grouse.
- d. Motor vehicles prohibited beyond designated parking areas.

BLISS SWA - Larimer Co.

DIRECTIONS: From Laporte, go 5 miles N on Hwy. 287 to Hwy. 14; then 41 miles W.

GMU/ACRES: 8, 19 / 352 acres.

HUNTING: deer, elk, bighorn sheep, rabbit, dusky (blue) grouse.

FISHING: coldwater stream.

RECREATION: wildlife viewing.

RESTRICTIONS: Boat launchings and takeouts and paintball shooting prohibited.

BLUE RIVER SWA - Summit Co.

BLUE RIVER UNIT: From Silverthorne, go 17 miles N on Hwy. 9. 82 acres.

EAGLE'S NEST UNIT: From Silverthorne, go 9 miles N on Hwy. 9. 29 acres.

SUTTON UNIT: From Silverthorne, go 7 miles N on Hwy. 9.

GMUS: 37, 371

FISHING: coldwater stream.

RECREATION: picnicking, hiking, wildlife viewing, watchable wildlife trail.

RESTRICTIONS:

- a. Camping, fires, discharging firearms or bows, firewood cutting and overnight vehicle parking prohibited.

BODO SWA - La Plata Co.

DIRECTIONS: From Durango, go 1 mile S on Hwy. 160/550 to CR 210; then a quarter-mile W to E boundary.

GMU: 741

HUNTING: deer, elk, rabbit, dusky (blue) grouse, turkey, dove.

RECREATION: picnicking, hiking, wildlife viewing.

RESTRICTIONS:

- a. Camping, fires, snowmobiles prohibited.

- b. Discharging firearms prohibited except when hunting.

BOEDECKER RES. SWA - Larimer Co.

DIRECTIONS: From Loveland, go 2 miles W on First Street to CR 21; then go a half-mile S.

GMU/ACRES: 20 / 308 acres of water.

HUNTING: dove, waterfowl.

FISHING: warmwater.

RECREATION: wildlife viewing.

FACILITIES: boat ramp.

RESTRICTIONS:

- a. Boating prohibited if it creates a whitewater wake.
- b. Fishing prohibited from boats Nov. 1 to end of waterfowl season.
- c. Camping, fires, horseback riding, sailboards prohibited.
- d. Discharging firearms or bows prohibited except when hunting. Discharging bows allowed for bowfishing.
- e. Closed 1 hour after sunset to 1 hour before sunrise except when fishing or with night hunting permit.

BOSQUE DEL OSO SWA - Las Animas Co.

DIRECTIONS: From Trinidad, take exit 14A off I-25. Go W on Hwy. 12 approx. 21 miles to Weston and look for access signs between Weston and Stonewall. Property S of Hwy.

GMU/ACRES: 85, 851 / 30,000 acres.

HUNTING: deer, elk, bear, turkey, small game, mountain lion.

FISHING: coldwater stream.

RESTRICTIONS:

- a. Campfires prohibited except in designated areas.
- b. Discharging firearms or bows prohibited except while hunting. Discharging bows allowed for bowfishing.
- c. Camping prohibited outside designated areas except by hunters during hunting seasons.
- d. Parking allowed only in designated areas.
- e. Unattended food or garbage only allowed in bear-resistant manners or containers.
- f. Snowmobiles, motorized vehicles, ATVs and bicycles on established roads or trails may be prohibited to protect wildlife and prevent resource damage. Closures posted.
- g. Closed Dec. 1-March 31, except to licensed big game hunters and one non-hunting companion.
- h. Fishing prohibited on S Fork of Purgatoire River in SWA from day after Labor Day weekend until first day of Memorial Day weekend.

BOYD PONDS SWA - Morgan Co.

DIRECTIONS: Go E on I-76 toward Fort Mor-

gan. Go N on Hwy. 144; turn right on Elm Street, follow street to SWA. SWA is NE of Log Lane Village, extending E to Hwy. 52.

GMU: 96

RESTRICTIONS: Launching or taking out vessels prohibited from first day of teal season to last day of dark goose season.

BRAVO SWA - Logan Co.

DIRECTIONS: From I-76 at Sterling exit, go a half-mile W on Hwy. 6 to CR 370; then 1.7 miles NE.

GMU/ACRES: 91 / 1,082 acres.

HUNTING: deer, rabbit, squirrel, bobwhite quail, pheasant, turkey, dove, waterfowl.

RECREATION: wildlife viewing.

RESTRICTIONS:

- a. Camping, fires prohibited.
- b. Discharging firearms or bows prohibited except when hunting.
- c. Target practice prohibited except if authorized by area wildlife manager.
- d. All recreational activities except deer hunting are prohibited on opening weekend of regular plains rifle deer season, and opening day and first weekend of late plains rifle deer season.
- e. Field trials may be authorized Feb., March and Aug. Trials limited to 1 per year.
- f. Horse use prohibited except when training hunting dogs and then only allowed in Feb., March and April (through Wed. before spring turkey season opens) and Aug.
- g. Access only from designated parking areas.
- h. Launching or taking out vessels prohibited from first day of teal season to last day of dark goose season.
- i. Beginning with the first day of regular duck season through the last day of regular duck season, hunting is by reservation only. See "Reservation Procedures," page 3, for details. Max. 4 people per reservation. Mandatory check in and check out as posted. Only hunting allowed during this period.
 1. Reservations limited to: 1 waterfowl, 1 small game reservation daily each for CR 34 parking lot, CR 36 parking lot and CR 370 parking lot No. 2; 2 waterfowl, 2 small game reservations daily for CR 370 parking lot No. 1; 1 waterfowl reservation daily for Youth/Mentor Parking Lot. No more than 2 mentors, at least 1 youth per reservation. Mentors not required to hunt.
 2. Waterfowl and small game hunting allowed only Sat., Sun., Wed., Columbus Day (observed), Veterans Day, Thanksgiving Day, Christmas, New Year's Day and Martin Luther King Jr. Day.
 3. Hunters must check out at designated check station by 2 p.m. as posted.
 4. Deer and fall turkey hunting allowed in established seasons. Deer and turkey hunters do not need to check in or out, but reservations re-

quired and are unlimited in number.

j. **SCALVA PARCEL:** Reservations required for all public use. Call 1-800-846-9453, from Sept. through Feb. to reserve. See "Registration Procedures," page 3, for details. From March through August, make reservations by calling 970-842-6300. Limited to 3 groups with max. of 4 people per group daily.

1. Access from designated parking area only. Mandatory check station. Foot access only. Open only 4 a.m.-9 p.m.
2. From Sept. 1-May 31, only hunting allowed, limited to archery, muzzleloading and shotguns during established seasons. Hunting allowed only Sat., Sun., Wed., Labor Day, Columbus Day (observed), Veterans Day, Thanksgiving, Christmas, New Year's, Martin Luther King Jr. Day and Presidents Day.
3. From June 1-Aug. 31, open only Sat., Sun. and Weds. and only for wildlife viewing.
4. Turkey hunting allowed on opening day, Sat., Sun., Wed. of turkey seasons.
5. Fires, camping, field trials, dog training prohibited. Discharging firearms, bows prohibited except while hunting.

BROWER SWA - Weld Co.

DIRECTIONS: From Evans, go 1 mile E on 37th Street.

GMU/ACRES: 94 / 158 acres.

HUNTING: rabbit, squirrel, dove, waterfowl.

RECREATION: wildlife viewing.

RESTRICTIONS:

- a. Camping, horse use prohibited.
- b. Discharging firearms or bows prohibited except shotguns or bows while hunting Sept. 1-Feb. 28 and during spring turkey season.
- c. Closed March 1-Aug. 31 except spring turkey hunters with valid license.
- d. Dogs prohibited except as hunting aid. Dog training prohibited except when training dogs for hunting.
- e. Parking allowed only in designated spaces within designated parking area.
- f. Launching or taking out vessels prohibited from first day of teal season to last day of dark goose season.

BROWN LAKES SWA - Hinsdale Co.

DIRECTIONS: From Creede, go 25 miles W on Hwy. 149 to USFS Rd. 515 (Hermit Lakes Rd.). Go 1 1/2 miles W.

GMU/ACRES: 76 / 520 acres.

HUNTING: waterfowl.

FISHING: coldwater lake.

RECREATION: wildlife viewing, picnicking.

FACILITIES: rest room, boat ramp.

RESTRICTIONS: Camping prohibited.

BROWNLEE SWA - Jackson Co.

DIRECTIONS — **NORTH PLATTE RIVER:** From Walden, go a half-mile W on Hwy. 14 to CR 12; then 5.1 miles NW to CR 18; then a half-mile W.

GMU/ACRES: 16 / 1.14 miles of river.

FISHING: coldwater stream.

RESTRICTIONS: Hunting prohibited.

BROWNS PARK SWA - Moffat Co.

COLD SPRING MOUNTAIN UNIT: From Maybell, go 41 miles NW on Hwy. 318 to CR 10N; then 17 miles N to CR 72; then 9 miles W to fork. Take left fork 4 miles.

WIGGINS UNIT: From Maybell, go 41 miles NW on Hwy. 318 to CR 10N; then 17 miles N to CR 72; then 15 miles W.

BEAVER CREEK UNIT: From Maybell, go 59 miles NW on Hwy. 318. Unit N of Hwy. 318.

CALLOWAY UNIT: Closed to public access in posted area.

GMU/ACRES: 201 / 2,226 acres, all units.

HUNTING: pronghorn, deer, elk, rabbit, dusky (blue) grouse, sage grouse, waterfowl, dove.

FISHING: coldwater stream.

RECREATION: camping, wildlife viewing.

BRUSH SWA - Morgan Co.

DIRECTIONS: From Brush, go 2 1/2 miles N on Hwy. 71 to CR 28; then 1 mile N.

GMU/ACRES: 96 / 588 acres.

HUNTING: deer, rabbit, squirrel, pheasant, turkey, bobwhite quail, dove, waterfowl.

RECREATION: wildlife viewing, hiking.

RESTRICTIONS:

- a. Camping, fires prohibited.
- b. Closed 9 p.m.-3 a.m. except with night hunting permit.
- c. Discharging firearms or bows prohibited except when hunting. Discharging bows allowed for bowfishing.
- d. Target practice prohibited except if authorized by area wildlife manager.
- e. All recreational activities except deer hunting are prohibited on opening weekend of regular plains rifle deer season, and opening day and first weekend of late plains rifle deer season.
- f. Horse use prohibited except when training hunting dogs and then only allowed in Feb., March and April (through Wed. before spring turkey season opens) and Aug.
- g. Beginning on first day of regular duck season through last day of regular duck season, waterfowl and small game hunters must check out at designated check station.
- h. Access from designated parking areas only.
- i. Launching or taking out vessels prohibited from first day of teal season to last day of dark goose season.

BRUSH CREEK SWA - Eagle Co.

DIRECTIONS: Take I-70 to exit 147 toward Eagle. Turn S and go to round-about. Exit round-about going W on Hwy. 6 for 1 block. Turn S on Capitol Street and go to first stop sign. Turn E on Brush Creek Road and go to stop sign. Turn S, go 1 block, then E following signs to Sylvan Lake (stay on Brush Creek Road). SWA is 15-18 miles from Eagle, between Peterson Draw and Sneve Gulch.

GMU: 44

BRUSH HOLLOW SWA - Fremont Co.

DIRECTIONS: From Penrose, go 2 miles W on CR 123; then 2 miles N.

GMU/ACRES: 59 / 461 acres.

FISHING: coldwater lake.

RECREATION: wildlife viewing.

FACILITIES: rest rooms, shelters, boat ramp.

RESTRICTIONS:

- a. Boating prohibited if it creates a whitewater wake.
- b. Camping, fires prohibited.

BRUSH PRAIRIE PONDS SWA - Morgan Co.

DIRECTIONS: From Brush go S on Clayton Street to check station; then S 2.25 miles to parking area.

GMU/ACRES: 99 / 1,600 acres.

HUNTING: waterfowl, pheasant, rabbit, deer.

RECREATION: wildlife viewing.

FACILITIES: duck blinds.

RESTRICTIONS:

- a. Camping, fires prohibited.
- b. Access prohibited from 9 p.m.-3 a.m. except with night hunting permit.
- c. All users must check in and out at designated check station at Brush Memorial Park. User numbers regulated by check station. Max. 4 hunters per area.
- d. From the last day of regular goose season to opening day of first waterfowl season, open only for wildlife viewing in limited areas as posted. Access by foot only.
- e. From opening of Sept. teal season through Nov. 30, only migratory bird hunting allowed, and only Sat., Sun., Wed., Columbus Day (observed), Veterans Day, Thanksgiving Day.
- f. From Sept. teal season through Dec. 1, reservations available, but not required. See "Reservation Procedures," page 3, for details. Reservations valid until 9 a.m. Max. 3 reservations per hunter annually. Hunters may check in on first-come, first-served basis after a hunter with a reservation checks out, or if no reservation exists for a hunt area after midnight immediately preceding the hunt. Hunters can only hunt the area specified on the reservation or which they check into.
- g. From Dec. 1 through the last day of regular goose season, only hunting allowed. Reservations

available to hunt on Dec. 1. From Dec. 2 through Jan. 31, reservations not available. Hunters may check in on first-come, first-served basis, but not until midnight before the hunt. Five hunting areas open for check in. Hunters who check in for one of these 5 areas may hunt anywhere on the property.

BUENA VISTA SWA (Fishing Easement) - Chaffee Co.

DIRECTIONS: From the stoplight on Main Street in Buena Vista, go E a half-mile to the end of Main. Parking available in several locations along the river.

GMU: 49, 481

BURCHFIELD SWA - Baca Co.

DIRECTIONS: From Walsh, go 11 miles E on CR DD to property.

GMU/ACRES: 139 / 178 acres.

HUNTING: deer, rabbit, pheasant, bobwhite quail, scaled quail, dove.

RECREATION: camping, wildlife viewing.

CENTENNIAL SWA - Gunnison Co.

DIRECTIONS: From Gunnison, go 10 miles W on Hwy. 50. SWA is N of Hwy. 50.

GMU: 54

RESTRICTIONS:

- a. Closed Dec. 1-June 30.
- b. Motor vehicles restricted as posted.
- c. Camping prohibited.

CENTENNIAL VALLEY SWA - Weld Co.

DIRECTIONS: From Kersey, go 5 miles E on Hwy. 34 to CR 63 and go N to CR 380. Go E on CR 380 a quarter-mile to Pritchard parking lot and 2.1 miles to Centennial parking lot.

GMU/ACRES: 951 / 1,195 acres.

RESTRICTIONS:

- a. Camping, dogs (except for hunting), dog training, fires, target practice, recreational horses prohibited.
- b. During regular waterfowl seasons, small game and waterfowl hunting only in designated hunt areas.
- c. Hunting with centerfire rifles prohibited.
- d. During regular duck seasons, waterfowl and small game hunting requires reservation. See "Reservation Procedures," page 3, for details. Max. 4 hunters per reservation. Hunters with reservations can only hunt area specified on reservation. Mandatory check in and check out as posted at designated station.
- e. Closed during regular duck seasons, except Sat., Sun., Mon. and legal holidays.
- f. Closed March 1-Aug. 31, except on designated trail for wildlife viewing and hunters with spring

turkey licenses.

g. All recreational activities except deer hunting are prohibited on opening weekend of regular plains rifle deer season, and opening day and first weekend of late plains rifle deer season.

h. Parking only in designated areas. No motor vehicles outside parking areas.

i. Launching or taking out vessels prohibited from first day of teal season to last day of dark goose season.

CHALK CLIFFS SFU - Chaffee Co.

DIRECTIONS: From Nathrop, go W 2.5 miles on CR 162; then N one-eighth of a mile on CR 287.

GMU/ACRES: 56, 481 / 61 acres.

RECREATION: limited public use and tours.

RESTRICTIONS: Dogs prohibited.

CHAMPION SWA (Fishing Easement) - Chaffee Co.

DIRECTIONS: From Buena Vista, go S on Hwy. 24, continue S onto Hwy. 285. Easement is E of Hwy. 285. Parking area off Hwy. 285, a half-mile S of junction of Hwys. 285 and 24.

GMU/ACRES: 57, 481

FISHING: coldwater stream. This is a fishing property only.

CHARLIE MEYERS SWA - Park Co.

DIRECTIONS: From Hartsel, go E 10.3 miles on Hwy. 24 to CR 23 (mile marker 250). Turn S onto CR 23 and go 2.7 miles. Turn E on CR 59 and go 2.3 miles to junction of CRs 59 and 92. Turn S on CR 59, go 1 mile to entrance.

GMU: 58

RESTRICTIONS:

- a. Camping and fires prohibited.

CHEROKEE SWA (Upper, Middle, Lower, Lone Pine, Rabbit Creek units) - Larimer Co.

GMU: 8, 191

HUNTING: deer, elk, squirrel, dusky (blue) grouse, rabbit, dove.

FISHING: coldwater stream.

RECREATION: camping, hiking, wildlife viewing.

FACILITIES: rest rooms.

RESTRICTIONS:

- a. Motor vehicles permitted on established roads as posted.
- b. Closed Sept. 1-May 1 except for hunting and fishing.
- c. Hunting and fishing access by foot only after last big game season.
- d. Horseback, bicycles restricted to designated roads and trails, except horses used to hunt big game.

CHIPETA LAKE SWA - Montrose Co.

DIRECTIONS: From Montrose, go 3 miles S on

Hwy. 550 to Chipeta Drive; then a half-mile N.

GMU/ACRES: 62 / 12 acres.

FISHING: warmwater and coldwater fishing.

RECREATION: picnicking, wildlife viewing.

RESTRICTIONS:

- a. Camping, fires, discharging bows and firearms prohibited.
- b. Field trials may be authorized Feb., March, Aug. and Sept.
- c. Closed except for fishing 1 hour after sunset to 1 hour before sunrise.
- d. Float tubes or hand-propelled watercraft only.

CHRISTINA SWA - Routt Co.

DIRECTIONS: From Steamboat Springs, go 7 miles N on CR 129 (Elk River Rd.)

GMU: 214

FISHING: coldwater stream.

RECREATION: hiking, wildlife viewing.

RESTRICTIONS: Camping, fires prohibited.

CHUBB PARK RANCH SWA - Chaffee Co.

DIRECTIONS: From Buena Vista, go E 16 miles on Hwy. 24 to CR 309; then go N on CR 309 a half-mile to SWA.

GMU: 49

CHUCK LEWIS SWA - Routt Co.

DIRECTIONS: From Hwy. 40, go S on Hwy. 131 to CR 14F. Take 14F W to CR 14. Go N to parking area.

GMU: 131

HUNTING: waterfowl.

FISHING: coldwater stream.

RECREATION: wildlife viewing.

RESTRICTIONS:

- a. Overnight parking, camping, fires, bicycles prohibited.
- b. Closed 10 p.m.-4 a.m.
- c. Dogs prohibited except in hunting waterfowl or dogs aiding the disabled.
- d. Big game, small game hunting prohibited.
- e. Waterfowl hunting prohibited within 50 yards of the bridge on CR 14F.
- f. Horses prohibited outside parking area.
- g. Launching or taking out all flotation devices (including kayaks, canoes, rafts, tubes) prohibited, except those used exclusively for fishing.

CIMARRON SWA - Gunnison, Montrose Cos.

DIRECTIONS: From Montrose, go 23 miles E on Hwy. 50 to Little Cimarron Rd.; then 2 miles S to access road; then 1 1/2 miles SW.

GMU/ACRES: 65 / 6,161 acres.

HUNTING: deer, elk, ducks, dusky (blue) grouse.

FISHING: coldwater stream.

RECREATION: wildlife viewing, picnicking.

RESTRICTIONS:

a. Camping, fires, snowmobiles prohibited.

b. Parking in established parking areas only.

CLEAR CREEK RES. SWA - Chaffee Co.

DIRECTIONS: From Buena Vista, go 13 miles N on Hwy. 24 to CR 390; then a half-mile W.

GMU/ACRES: 48, 481 / 500 acres.

HUNTING: deer, elk, waterfowl.

FISHING: coldwater lake.

RECREATION: wildlife viewing.

FACILITIES: rest rooms, boat ramps.

RESTRICTIONS:

- a. Camping prohibited except in established camping areas on W end of SWA. Fires prohibited except in campgrounds.
- b. Fishing prohibited from dam, spillway, outlet and downstream to Hwy. 24.

COALBED CANYON SWA - Dolores Co.

DIRECTIONS: From Cortez, go NW on Hwy. 491 to Northdale. SWA is S of Hwy. 491 and CR 2, also 2 areas on N side of Hwy. 491, farther W.

GMUS: 72, 711

RESTRICTIONS:

- a. Camping, fires prohibited.
- b. Discharging firearms prohibited except when hunting.

COCHETOPA SWA (SNYDER) - Saguache Co.

DIRECTIONS: From Gunnison, go 8 miles E on Hwy. 50; turn right on Hwy. 114; then go 20 miles S/SE, turn right on CR NN14, go S 2 miles.

GMU: 67

HUNTING: dusky (blue) grouse, waterfowl.

FISHING: coldwater stream.

RECREATION: wildlife viewing.

RESTRICTIONS:

- a. Camping, dogs, fires prohibited.
- b. Foot access only from established parking areas.
- c. Closed 1 hour after sunset until 1 hour before sunrise except when retrieving downed game.
- d. Big game hunting prohibited N of posted E/W center line of Sect. 27, Range 2 E, Township 46 N.

COKE OVEN SWA - Pitkin Co.

DIRECTIONS: From Basalt, go 30 miles E on USFS Rd. 105 (Fryingpan River Rd.)

GMU/ACRES: 444 / 330 acres.

RECREATION: hunting, wildlife viewing.

COLLER SWA - Mineral, Rio Grande Cos.

DIRECTIONS: From South Fork, go 4 1/2 miles W on Hwy. 149.

GMU/ACRES: 76, 79 / 579 acres.

HUNTING: deer, elk, rabbit, squirrel, dusky (blue) grouse.

FISHING: coldwater stream.

RECREATION: picnicking, wildlife viewing.

FACILITIES: rest room, drinking water.
RESTRICTIONS: Camping, snowmobiles, overnight parking prohibited.

COLORADO RIVER ISLAND SWA / FRANKLIN RIVER ISLAND SWA - Mesa Co.

DIRECTIONS: From Grand Junction, go E on I-70; turn S on Hwy. 141 (32 Rd.). Turn W on D Rd. Colorado River SWA is on S side of road, Franklin Island is W of road, both along the river.
GMU: 30, 41
RESTRICTIONS: Waterfowl hunting is from established blind only.

COLUMBINE SWA - Douglas Co.

DIRECTIONS: Corridor along I-25, S of Tomah.
GMU: 104
RESTRICTIONS:
a. Hunting, fishing, fires, discharging firearms prohibited.
b. Riparian areas closed to protect Preble's meadow jumping mouse as posted.

CONEJOS RIVER SWA (Fishing Easements) - Conejos Co.

DIRECTIONS: From Antonito, go 16 miles W on Hwy. 17 to Aspen Glade Campground. Fishing easement continues for next 3 miles from upper boundary of Aspen Glade Campground to lower boundary of Menkhaven Resort. Access points posted; no access through private lots.
GMU: 81
FISHING: coldwater stream, access along river, 25 feet from high-water line.
RESTRICTIONS:
a. Fishing access only, no hunting.
b. Camping prohibited.

COTTONWOOD SWA - Morgan Co.

DIRECTIONS: From Snyder, go 2 miles E on CR W.7.
GMU/ACRES: 96 / 884 acres.
HUNTING: deer, pheasant, bobwhite quail, waterfowl, dove, rabbit, squirrel, turkey.
RECREATION: wildlife viewing.
RESTRICTIONS:
a. Camping, fires prohibited.
b. Target practice prohibited except if authorized by area wildlife manager.
c. Discharging firearms or bows prohibited except when hunting.
d. All recreational activities except deer hunting prohibited opening weekend of regular plains rifle deer season, and opening day and first weekend of late plains rifle deer season.
e. Closed 9 p.m.-3 a.m. daily except with night hunting permit.
f. Horse use prohibited except when training

hunting dogs and only allowed in Feb., March and April (through Wed. before spring turkey season opens) and Aug.
g. Launching or taking out vessels prohibited from first day of teal season to last day of dark goose season.

COTTONWOOD CREEK (MARQUARD) SWA - Chaffee Co.

DIRECTIONS: From the stoplight in Buena Vista, go E 1 block; turn S on Railroad Street. Go S three-tenths of a mile to McGinnis Middle School entrance. SWA is N boundary of the school property. Park on N end of school parking lot and walk 150 yards N along the path to get to Cottonwood Creek.
GMU: 481
FISHING: Fishing only
RESTRICTIONS: No guns or other weapons allowed on school property as per state law.

COWDREY LAKE SWA - Jackson Co.

DIRECTIONS: From Cowdrey, go 2 miles S on Hwy. 125. Or: from Walden, go 7 1/2 miles N on Hwy. 125. Entrance W of road.
GMU/ACRES: 6, 161 / 280 acres of land, 80 acres of water.
HUNTING: small game, waterfowl.
FISHING: coldwater lake.
RECREATION: camping, wildlife viewing.
FACILITIES: rest room, boat ramp.
RESTRICTIONS:
a. Boating prohibited if it creates a whitewater wake.
b. Sailboards prohibited.

CREEDE SWA - Mineral Co.

DIRECTIONS: From Creede, go 1.2 miles E on Hwy. 149 to undesignated road; then a half-mile S to Rio Grande.
GMU: 76
FISHING: coldwater stream.
RECREATION: wildlife viewing.

CRYSTAL RIVER SFU - Garfield Co.

DIRECTIONS: 1 mile S of Carbondale on Hwy. 33.
GMU/ACRES: 43 / 19 acres.
RECREATION: limited tours.
RESTRICTIONS: Camping, hunting, dogs, fishing equipment, waders prohibited.

DAN NOBLE SWA - San Miguel Co.

DIRECTIONS: From Norwood, go 1.5 miles E on Hwy. 145 to USFS Rd. 610 (Dolores-Norwood Rd.); then 17 miles S.
GMU/ACRES: 70 / 2,223 acres.
HUNTING: waterfowl, deer and elk on Greager Tract.

FISHING: coldwater lake.

RECREATION: power boating, sail surfing, water-skiing, camping, wildlife viewing.

FACILITIES: dump station, rest rooms, boat ramps, shelters.

RESTRICTIONS:

A. MIRAMONTE RES. TRACT:

1. Camping prohibited except in designated areas along NE, SW, SE parts of reservoir.
2. Discharging firearms or bows prohibited except when hunting waterfowl.
3. Waterskiing prohibited 6 p.m.-10 a.m.
4. Waterskiing, jetskiing prohibited except in designated areas on W of reservoir.

B. GREAGER TRACT:

1. Closed March 1-May 15 except with permit from area or district wildlife manager for viewing. Viewers must follow all restrictions and conditions on permit.
2. Viewing site limited to designated area.
3. Snowmobiles, camping prohibited.
4. Access by foot or horseback only.

C. JOHN KANE TRACT:

1. Closed March 1-May 15.
2. Snowmobiles, camping prohibited.
3. Access by foot or horseback only.

DAWN POND SWA - Bent Co.

DIRECTIONS: Take Hwy. 50 W toward Las Animas. Go right on Hwy. 194; turn right on CR 5.5. SWA is on E side of road around Adobe Creek.

GMU: 125

RESTRICTIONS:

- a. Open for fishing only. Hunting only with landowner permission.
- b. Boating prohibited except float tubes or craft propelled by hand or electric motor.
- c. Parking allowed in designated areas only.

DEADMAN SWA - Prowers Co.

DIRECTIONS: From Granada, go N on Hwy. 385, 2.5 miles to CR JJ; then 2.5 miles E on CR JJ to CR 27. Turn S on CR 27; go a half-mile to parking area.

GMU/ACRES: 127 / 503 acres.

HUNTING: deer, small game, waterfowl.

DELANEY BUTTE LAKES SWA (N, S, E) - Jackson Co.

DIRECTIONS: From Walden, go a half-mile W on Hwy. 14 to CR 12; then go 5.3 miles W to CR 18. Go 4.5 miles W on to CR 5; then a half-mile N.

GMU/ACRES: 16 / 2,620 acres.

HUNTING: big game, small game, waterfowl.

FISHING: coldwater lake.

RECREATION: camping, wildlife viewing.

FACILITIES: rest room, boat ramp, shade shelters.

RESTRICTIONS:

a. Boating prohibited if it creates a whitewater wake.

b. Sailboards prohibited.

DEVIL CREEK SWA - Archuleta Co.

DIRECTIONS: From Pagosa Springs, go 16 miles W on Hwy. 160 to USFS Rd. 627; then 2 miles N.

GMU/ACRES: 77 / 561 acres.

HUNTING: deer, elk, rabbit, squirrel, dusky (blue) grouse, turkey, dove.

RECREATION: picnicking, wildlife viewing.

RESTRICTIONS: Camping, fires, snowmobiles prohibited.

DE WEESE RES. SWA - Custer Co.

DIRECTIONS: From Westcliffe, NW on Hwy. 69 for 5 miles, turn N on Copper Gulch Rd. to access road.

GMU/ACRES: 69, 691 / 780 acres.

FISHING: coldwater lake, coldwater stream.

RECREATION: picnicking, hiking, wildlife viewing, camping.

HUNTING: pronghorn, waterfowl, dove, coyote, cottontail, deer, small game.

FACILITIES: rest rooms, boat ramp.

RESTRICTIONS: Off-highway vehicles (OHVs) prohibited.

DIAMOND J SWA - Jackson Co.

DIRECTIONS: From Walden, go N on Hwy. 125. Parking areas are 1, 2 and 4 miles N of Walden.

GMU/ACRES: 6, 161 / 3,129 acres of land, 10 miles of river.

HUNTING: small game, waterfowl.

FISHING: coldwater stream.

RECREATION: picnicking, wildlife viewing.

FACILITIES: city-owned camping.

RESTRICTIONS: Hunting prohibited E of Hwy. 125.

DOLORES RIVER SWA - Montezuma Co.

DIRECTIONS: From Dolores, go 5 miles NE on Hwy. 145.

GMU/ACRES: 71, 73 / 57 acres.

HUNTING: waterfowl.

FISHING: coldwater stream.

RECREATION: wildlife viewing.

RESTRICTIONS: Camping, fires prohibited. Fishing prohibited in rearing ponds.

DOME LAKES SWA - Saguache Co.

DIRECTIONS: From Gunnison, go 8 miles E on Hwy. 50. Turn right on Hwy. 114, go 20 miles S/SE. Turn right on CR NN14, go 5 miles.

GMU/ACRES: 67 / 239 acres.

HUNTING: waterfowl.

FISHING: coldwater stream.

RECREATION: hiking, wildlife viewing.

FACILITIES: rest room, drinking water.

RESTRICTIONS:

- a. ATVs, dirt bikes, snowmobiles prohibited except on CRs NN14 and 15GG.
- b. Camping permitted during waterfowl seasons in designated safety zones only.
- c. Discharging firearms and hunting prohibited in designated safety zones.
- d. Dogs prohibited except as hunting aid or on leash.
- e. Access by foot or horseback only from designated parking areas.
- f. Parking only in designated areas.
- g. Bowfishing prohibited.

DOMED ROCK SWA - Teller Co.

DIRECTIONS: From Divide, go 5 miles S on Hwy. 67 to Rainbow Valley; then three-quarters of a mile on right fork to access road on right (North Ranch is Mueller State Park).

GMU/ACRES: 581 / 6,980 acres.

HUNTING: deer, elk, rabbit, dusky (blue) grouse.

FISHING: coldwater stream.

RECREATION: wildlife viewing, hiking.

RESTRICTIONS:

- a. Camping, dogs, fires, rock climbing prohibited.
- b. Horseback, pack animals allowed only on designated roads and trails except if used as a big game hunting aid.
- c. Closed Dec. 1-July 15 on Spring Creek and Dome View trails, and Dome Rock Trail from Jackrabbit Lodge.
- d. Access by foot or horseback only from parking lot and trails from Mueller State Park.

DOUGLAS RES. SWA - Larimer Co.

From Wellington exit on I-25, go 5.5 miles W, S and W on Hwy. 1 to CR 15; 1 mile N on CR 15 to CR 60; then a quarter mile W to LaVina Drive. Go N on LaVina Drive to lake. From Fort Collins at Hwys. 287 and 1, take Hwy. 1 N for 4 miles to Waverly cutoff (CR 15). Go N on CR 15 to CR 60. Then a quarter mile W to LaVina Drive, and go N.

GMU: 9

FACILITIES: rest room.

RESTRICTIONS:

- a. Hunting, fires, camping, discharging firearms or bows, sailboards, sailboats, ice skating, ATVs, dirt bikes, snowmobiles prohibited.
- b. Boating prohibited if it creates a whitewater wake.
- c. Closed except for fishing 1 hour after sunset until 1 hour before sunrise.

DOWDY LAKE SWA - Larimer Co.

DIRECTIONS: From town of Red Feather Lakes, go 1 mile NE on USFS Access Road.

GMU/ACRES: 191 / 120 acres of water.

HUNTING: waterfowl.

FISHING: coldwater lake.

RECREATION: power boating, hiking, camping.

FACILITIES: rest room, boat ramp, campgrounds.

RESTRICTIONS: Boating prohibited if it creates a whitewater wake.

DRY CREEK BASIN SWA - San Miguel Co.

DIRECTIONS: From Naturita, go 17 miles S on Hwy. 141. Hwy. 141 goes SW through property.

GMU: 70

HUNTING: deer, elk, rabbit, dove, mountain lion, bobcat, coyote.

RECREATION: picnicking, hiking, wildlife viewing.

RESTRICTIONS:

- a. Camping prohibited except in designated areas.
- b. Snowmobiles prohibited.

DUCK CREEK SWA - Logan Co.

DIRECTIONS: From Crook, go 1 1/2 miles N on Hwy. 55.

GMU/ACRES: 90 / 1,121 acres.

HUNTING: rabbit, pheasant, dove, waterfowl, deer.

RECREATION: hiking, wildlife viewing.

RESTRICTIONS:

- a. Camping, fires prohibited.
- b. Target practice prohibited except if authorized by area wildlife manager.
- c. Discharging firearms or bows prohibited except when hunting.
- d. Field trials may be authorized Feb., March and Aug. Trials limited to 1 per year.

DUNE RIDGE SWA - Logan Co.

DIRECTIONS: From I-76 at Sterling exit, go a half-mile W on Hwy. 6 to CR 370; then 5 miles SW.

GMU/ACRES: 96 / 400 acres.

HUNTING: deer, rabbit, squirrel, pheasant, bobwhite quail, turkey, dove, waterfowl.

RECREATION: wildlife viewing.

RESTRICTIONS:

- a. Camping, fires prohibited.
- b. Discharging firearms or bows prohibited except when hunting.
- c. Target practice prohibited except if authorized by area wildlife manager.
- d. All recreational activities except deer hunting prohibited opening weekend of regular plains rifle deer season, and opening day and first weekend of late plains rifle deer season.
- e. Horses prohibited except when training hunting dogs and only allowed in Feb., March and April (through Wed. before spring turkey season opens) and Aug.
- f. Launching or taking out vessels prohibited from first day of teal season to last day of dark

goose season.

DURANGO SFU - La Plata Co.

DIRECTIONS: In Durango, next to Animas River.

GMU/ACRES: 74, 75 / 14 acres.

FISHING: coldwater stream.

RECREATION: visitors center, limited tours.

FACILITIES: rest room, drinking water.

RESTRICTIONS: Dogs prohibited.

DUTCH GULCH SWA - Gunnison Co.

DIRECTIONS: From Gunnison, go 5.3 miles E on Hwy. 50; then 7.3 miles S on CR 42, which becomes BLM Rd. 307.

GMU: 67

RESTRICTIONS:

- a. ATVs, dirt bikes, snowmobiles allowed only on improved road.
- b. Camping, fires prohibited.
- c. Dogs prohibited except as an aid in hunting or on leash.
- d. Closed March 1-June 15.
- e. Access by foot or horseback only from designated parking areas. Parking only in designated areas.

EAGLE RIVER SWA (Fishing Leases) - Eagle Co.

DIRECTIONS: From Eagle, go 1 mile E on Hwy. 6; then go 5 miles E upstream. SWA begins about 1 mile E of Eagle on Hwy. 6, posted with boundary sign. It continues to the E, with access points and boundaries posted. SWA is on N side of Eagle River.

GMUS: 35

FISHING: Coldwater stream.

RESTRICTIONS:

- a. Camping, fires, dogs prohibited.
- b. Open for fishing only. Open only in designated areas as posted.

ECHO CANYON RES. SWA - Archuleta Co.

DIRECTIONS: From Pagosa Springs, go 4 miles S on Hwy. 84.

GMU/ACRES: 78 / 211 acres.

HUNTING: waterfowl.

FISHING: coldwater lake.

RECREATION: boating, picnicking, wildlife viewing.

FACILITIES: rest room, boat ramp.

RESTRICTIONS:

- a. Camping, fires, snowmobiles prohibited.
- b. Boating prohibited if it creates a whitewater wake.

ELLIOTT SWA - Morgan Co.

DIRECTIONS: From Snyder, go 6 miles NE on CR W.7.

GMU/ACRES: 95, 96 / 2,576 acres.

HUNTING: deer, pheasant, bobwhite quail, rabbit, squirrel, turkey, waterfowl.

RECREATION: hiking, wildlife viewing.

FACILITIES: duck blinds on Union Tract.

RESTRICTIONS:

- a. Camping, fires prohibited.
- b. Target practice prohibited except if authorized by area wildlife manager.
- c. Discharging firearms or bows prohibited except when hunting.
- d. All recreational activities except deer hunting are prohibited on opening weekend of regular plains rifle deer season, and opening day and first weekend of late plains rifle deer season.
- e. Horses prohibited except when training hunting dogs and only allowed in Feb., March and April (through Wed. before spring turkey season opens) and Aug.
- f. Closed 9 p.m.-3 a.m. except with night hunting permit.
- g. West Elliott: Closed in 80-acre part N of S. Platte River, S of CR W.7 and E of railroad.
- h. Launching or taking out vessels prohibited from first day of teal season to last day of dark goose season.

UNION TRACT: Closed except for waterfowl hunting. See waterfowl brochure for details.

HAMILIN TRACT (N AND S): See waterfowl brochure for information.

QUINT TRACT: Landowner permission required to hunt deer.

EMERALD MOUNTAIN SWA - Routt Co.

DIRECTIONS: From Steamboat Springs, go S on Hwy. 40 to 5th Street. Turn right on 5th Street; turn left on Howelsen Pkwy., which becomes River Road/CR 14 to S. SWA is W of road. Park in the lot at the left posted for SWA. Follow marked orange posts on W side of CR 14 along trail easement through private property to access Emerald Mountain.

GMU: 131

RESTRICTIONS:

- a. Closed Dec. 1-June 30.
- b. Closed 10 p.m.-4 a.m.
- c. Access by foot or horseback only.
- d. Camping, fires, dogs prohibited.

ESCALANTE SWA - Delta, Mesa, Montrose Cos.

HAMILTON TRACT: From Delta, go 2.2 miles W on 5th Street (G Rd.), to G50 Rd. Go 2 miles NW. Alternate route: From Delta, go 5.5 miles NW on Hwy. 50.

LOWER ROUBIDEAU TRACT: From Delta, go 4.5 miles W on 5th Street (G Rd.).

PICKETT CORRAL TRACT: From Delta, go 12 miles NW on Hwy. 50 to Escalante Canyon turnoff; then 21 miles SW into Escalante Canyon.

PEACH ORCHARD POINT TRACT: From Delta, go 6.5 miles W on 5th Street (G Rd.) to Sawmill Mesa Rd., then 11.5 miles N.

CAP SMITH TRACT: From Delta, go 12 miles NW on Hwy. 50 to Escalante Canyon turnout; then 6 miles SW into Escalante Canyon.

EAST WALKER TRACT: From Delta, go 12 miles N on Hwy. 50 to Escalante Canyon turnout; then 4 miles SW into Escalante Canyon.

UPPER ROUBIDEAU TRACT: From Delta, go 6.5 miles W on 5th Street (G Rd.) to Sawmill Mesa Rd.; then 11.5 miles N.

WEST WALKER TRACT: From Delta, go 12 miles NW on Hwy. 50 to Escalante Canyon turnout; then 17 miles SW into Escalante Canyon to Palmer Gulch Rd. Go 5 miles W; then 1.2 miles N toward Tatum Ridge to Tatum Ridge/Snowbelly Ridge Rds.; then 6 miles NE.

WATERWHEEL TRACT: From Delta, go 12 miles NW on Hwy. 50 to Escalante Canyon turnout; then 3 miles SW into Escalante Canyon; then three-quarters of a mile upstream S of Gunnison River (primitive road).

GUNNISON RIVER TRACT: From Delta, go 12 miles NW on Hwy. 50 to Escalante Canyon Rd.; then 3 miles SW to Gunnison River; then three-quarters of a mile upstream S of Gunnison River (primitive road).

GMU/ACRES: 62 / 7,612 acres on all tracts.

HUNTING: deer, elk, rabbit, pheasant, dove, waterfowl.

FISHING: coldwater stream.

RECREATION: hiking, wildlife viewing, interpretive program, historical area.

RESTRICTIONS:

- a. Field trials may be authorized Feb., March, Aug. and Sept.
- b. Dog training prohibited on Hamilton and Lower Roubideau during upland game or migratory bird seasons. Hamilton and Lower Roubideau tracts closed March 15-July 31.
- c. Lower Roubideau hunting restricted to youth/mentor only. Only 1 mentor per youth.
- d. Bowfishing prohibited.

FINGER ROCK SFU - Routt Co.

DIRECTIONS: From Yampa, go 3 miles S on Hwy. 131.

GMU/ACRES: 26 / 20 acres.

RECREATION: wildlife viewing, limited tours.

RESTRICTIONS:

- a. Fishing, camping, fires, dogs prohibited.
- b. Discharging firearms or bows prohibited in designated safety zones as posted.

FISH CREEK SWA - Dolores Co.

DIRECTIONS: From Dolores, go 12 miles N on Hwy. 145 to USFS Rd. 535; then 12 miles N to

Fish Creek access road; then 1.5 miles N.

GMU/ACRES: 71 / 314 acres.

HUNTING: deer, elk, rabbit, dusky (blue) grouse, snowshoe hare.

FISHING: coldwater stream.

RECREATION: camping (only during deer & elk seasons), hiking, wildlife viewing.

RESTRICTIONS: Camping prohibited except in deer and elk seasons.

FLAGLER RES. SWA - Kit Carson Co.

DIRECTIONS: From Flagler, go 5 miles E on Rd. U.

GMU/ACRES: 107 / 400 acres.

HUNTING: deer, rabbit, pheasant, dove, waterfowl, turkey.

FISHING: warmwater.

RECREATION: power boating, waterskiing, camping, picnicking, hiking, wildlife viewing.

FACILITIES: rest rooms, boat ramps.

RESTRICTIONS:

- a. Boating prohibited during waterfowl seasons except float tubes or craft propelled by hand, wind or electric motors.
- b. Boating prohibited if it creates a whitewater wake. Waterskiing permitted Sun. and Mon., June 1-Aug. 31.
- c. Hunting limited to youth/mentors. Only 1 mentor per youth.

FORKS SWA - Larimer Co.

DIRECTIONS: Take Hwy 34 W. Go W at Wilson Avenue for 14.4 miles to SWA on S, near mile marker 76.

GMU: 20

RESTRICTIONS:

- a. Camping, fires, hunting, target practice prohibited.
- b. Closed 1 hour after sunset to 1 hour before sunrise.
- c. SWA remains open, but no vehicles allowed from Nov. 1-March 31.

FORT LYON SWA - Bent Co.

DIRECTIONS: From Las Animas, go 20 miles E on Hwy. 50 to CR 183. SWA is S of Hwy. 50, next to John Martin Res. SWA.

GMUS: 125, 146

RESTRICTIONS: ATVs, dirt bikes prohibited.

FOUR MILE SWA - Douglas Co.

DIRECTIONS: From Deckers, take Hwy. 67 S to Westcreek. SWA NW of Westcreek, on gravel road 523.

GMU: 51

RESTRICTIONS:

- a. Foot or horseback only.
- b. Camping, fires prohibited.

FRANK SWA - Larimer, Weld Cos.

DIRECTIONS: From I-25 at Windsor exit, go 2.3 miles E on Hwy. 392 to CR 13; then a half-mile S.

GMU/ACRES: 94 / 640 acres.

HUNTING: deer, rabbit, squirrel, pheasant, dove, waterfowl.

FISHING: warmwater.

RESTRICTIONS:

- a. Discharging firearms or bows prohibited except when hunting. Discharging bows allowed for bowfishing.
- b. Camping, fires prohibited.
- c. Hunting prohibited except with shotguns or bows.
- d. Boating prohibited if it creates a whitewater wake.
- e. During regular duck season, all waterfowl and small game hunting limited to Sat., Sun., Mon. and legal holidays. Reservations required. See "Reservations Procedures," page 3, for details. Max. 4 hunters per reservation. Hunters may hunt only area specified on the reservation. Mandatory check in and check out as posted at designated check station.
- f. Hunting prohibited west of CR 13 and as posted in NE corner of SWA.

FRANTZ LAKE SWA - Chaffee Co.

DIRECTIONS: From Salida, go three-quarters of a mile NW on Hwy. 291 to CR 154; then three-quarters of a mile W. SWA is SW of Mt. Shavano SFU.

GMU: 56

FISHING: coldwater lake.

FACILITIES: rest room.

RESTRICTIONS: Camping, discharging bows and firearms prohibited.

FRENCHMAN CREEK SWA - Phillips Co.

DIRECTIONS: From Holyoke, go 5 miles W on Hwy. 6 to CR 29; then a half-mile S.

GMU/ACRES: 98 / 69 acres.

HUNTING: deer, rabbit, pheasant, dove.

RECREATION: hiking, wildlife viewing.

RESTRICTIONS:

- a. Camping, fires prohibited.
- b. Target practice prohibited except if authorized by area wildlife manager.
- c. Discharging firearms or bows prohibited except when hunting.

GARFIELD CREEK SWA - Garfield Co.

DIRECTIONS: From New Castle, go 2 miles SW on CR 312 to Garfield Creek Rd.; then 1 mile S.

GMU/ACRES: 42 / 13,179 acres.

HUNTING: deer, elk, dusky (blue) grouse.

RECREATION: wildlife viewing.

RESTRICTIONS:

- a. Camping prohibited except 7 days before start of regular big game seasons through 7 days after regular big game seasons.

- b. Hunting prohibited within 75 yards of center-line of CRs 312 and 328. Hunting prohibited in designated safety zone as posted.

- c. Closed Dec. 1-July 15, except spring turkey hunting below and small game hunting above junction of CRs 312 and 328.

- d. Dogs prohibited except as hunting aid.

- e. Bicycles allowed only on CRs 312 and 328.

GARO SWA (Fishing Easement) - Park Co.

DIRECTIONS: From Fairplay, go S on Hwy. 9 about 10 miles to where road crosses South Platte River. SWA entrance is on left. *Note: Parking lot may be unavailable for use due to reconstruction.*

GMU: 50

FISHING: Fishing access only. Coldwater.

RESTRICTIONS: Access restricted to 25 feet on either side of river.

GEORGETOWN SWA - Clear Creek Co.

DIRECTIONS: From I-70, take exit 228. Turn N on 15th St.

GMU/ACRES: 39 / 670 acres.

HUNTING: small game, deer, bighorn sheep.

RECREATION: wildlife observation, hiking.

RESTRICTIONS: Hunting bighorn sheep prohibited within a quarter-mile of I-70 throughout SWA.

GLENWOOD SPRINGS SFU - Garfield Co.

DIRECTIONS: From Glenwood Springs, go 2.2 miles N along Mitchell Creek.

GMU/ACRES: 34 / 2 acres.

RECREATION: wildlife viewing, limited tours.

RESTRICTIONS: Camping, dogs prohibited.

GRANADA SWA - Prowers Co.

DIRECTIONS: From Granada go N on Hwy. 385; turn E on Half Street (first road N of railroad). Go 1.5 miles.

GMU/ACRES: 127, 132 / 3,672 acres.

HUNTING: small game, waterfowl, deer.

FISHING: warmwater fishing in Arkansas River.

RECREATION: wildlife observation, photography.

RESTRICTIONS:

- a. Camping, fires prohibited. ATVs, dirt bikes prohibited. All other motor vehicles restricted to access roads and parking lots.
- b. Parking allowed only in designated areas.
- c. Closed 1 hour after sunset until 1 hour before sunrise.

D. MIDWESTERN FARMS TRACT:

1. Hunting restricted to S of river road and by shotgun and archery only.
2. Swimming, boating, float tubes prohibited.

GRANBY RANCH (Conservation Easement) - Grand Co.

DIRECTIONS: Three-quarters of a mile E of Hwy.

40 on CR 89, near Granby.

GMU/ACRES: 28 / 451 acres

HUNTING: Closed to hunting except with permission from private landowner.

RECREATION: hiking, wildlife viewing

RESTRICTIONS:

- a. Closed from Nov. 15-April 15.
- b. Fires, motor vehicles prohibited.
- c. Dogs must be on leash.

GRANITE SWA - Chaffee Co.

DIRECTIONS: From Buena Vista, 17 miles N on Hwy. 24. Access from Chaffee-Lake co. line downstream to a quarter-mile below Granite Bridge.

GMUS: 48, 49

FISHING: Fishing access only. Coldwater fishing on Arkansas River. Fishing area is from Lake Co. line downstream to 1.5 miles below the Granite bridge.

GRIEVE RANCH (Conservation Easement) - Routt Co.

DIRECTIONS: From Craig, take Hwy. 13 N 44 miles to Baggs, Wyo. Turn right on Wyo. Hwy. 70, go 17 miles to CR 129. Turn right and go 3 miles to SWA campground.

GMU: 5

RESTRICTIONS:

- a. Fires, snowmobiles, ATVs, motorcycles, commercial use, woodcutting and gathering prohibited.
- b. Dogs prohibited except as hunting aid.
- c. Firearms prohibited except for hunting.
- d. Camping prohibited except in developed campgrounds.
- e. Closed on hay meadows N of CR 129.
- f. Fishing access to Little Snake River restricted to river corridor; plus 20 feet above high-water line on either bank.

GROUNDHOG RES. SWA - Dolores Co.

DIRECTIONS: From Dolores, go 25 miles N on USFS Rd. 526 to USFS Rd. 533, then 5 miles NE.

GMU: 71

FISHING: coldwater lake.

RECREATION: wildlife viewing.

FACILITIES: rest room, boat ramp.

RESTRICTIONS:

- a. Boating prohibited if it creates a whitewater wake.
- b. Camping prohibited.

GUNNISON SWA - Gunnison Co.

DIRECTIONS: From Gunnison, go 6 miles W on Hwy. 50.

GMU/ACRES: 54 / 2,800 acres.

HUNTING: deer, elk, rabbit, blue grouse.

FISHING: coldwater stream.

RECREATION: wildlife viewing.

RESTRICTIONS:

- a. Closed Dec. 1-March 31.
- b. Camping restricted to designated areas.
- c. Beaver Creek Trail restricted to foot or horse-back access only.

GUNNISON RIVER SWA (Van Tuyl & Redden) - Gunnison Co.

DIRECTIONS: From Gunnison go N on Hwy. 135 to CR 13. Turn left and go a quarter mile to where road jogs left and becomes Tincup Street in Gunnison. Go W 3 blocks to Palisade city park. Parking N side park. Accessed by foot a half-mile W of parking lot.

GMU: 54

HUNTING: waterfowl by shotgun only.

FISHING: coldwater stream.

RECREATION: hiking, wildlife viewing.

FACILITIES: parking area.

RESTRICTIONS:

- a. Foot access only.
- b. Discharging firearms or bows prohibited except when hunting.
- c. Hunting prohibited except waterfowl with shotguns.

GYPSON PONDS SWA - Eagle Co.

DIRECTIONS: I-70 to Gypsum exit, take S side frontage road of I-70 E to parking area. SWA is on N side of Eagle River only.

GMU/ACRES: 35 / 90 acres.

HUNTING: waterfowl.

FISHING: coldwater stream, coldwater lake.

RECREATION: non-motorized boating on pond, wildlife viewing.

FACILITIES: parking area.

RESTRICTIONS:

- a. Closed between sunset and sunrise except for hunters and anglers.
- b. Camping, fires, glass containers, boat launching and takeouts prohibited.
- c. Dogs prohibited March 15-June 15 to protect nesting waterfowl. Dogs prohibited on eastern ponds except when used in waterfowl hunting.
- d. Field trials may be authorized in Aug. and Sept.

HALLENBACK RANCH SWA - Lake Co.

DIRECTIONS: From Leadville, go 7 mi. S on Hwy. 24; turn W on CR 10 and W on CR 24A. SWA is adjacent to Box Creek State Trust Land.

GMU: 48

RESTRICTIONS:

- a. Camping, fires prohibited.
- b. Closed Dec. 1-March 31 and western third of SWA as posted April 1-June 15 to protect wintering and calving elk.

HARMON SWA (Fishing Easement) - Chaffee Co.

DIRECTIONS: From the spotlight in Buena Vista, go W on CR 306 for 2.2 miles. Turn right on CR 361 for two-tenths of a mile to parking area.

GMU: 481

RESTRICTIONS: Fishing only. Campfires, dogs, overnight camping, firearms, hunting prohibited.

HAVILAND LAKE SWA - La Plata Co.

DIRECTIONS: From Durango, go 18 miles N on Hwy. 550 to USFS Rd. 671; then a half-mile E.

GMU/ACRES: 74 / 208 acres.

HUNTING: waterfowl.

FISHING: coldwater stream.

RECREATION: camping, boating.

FACILITIES: campgrounds, rest room, drinking water, gravel boat ramp.

RESTRICTIONS: Float tubes or craft propelled by hand or electric motor only.

HECKENDORF SWA - Chaffee Co.

DIRECTIONS: From Buena Vista, go 5 miles N on Hwy. 24 to CR 361; then 1 mile W.

GMU/ACRES: 481 / 640 acres.

HUNTING: elk, deer, small game, pronghorn.

RECREATION: hiking, wildlife viewing.

RESTRICTIONS: Camping, fires prohibited.

HIGEL SWA - Alamosa Co.

DIRECTIONS: From Alamosa, take Hwy. 160 NW to CR 104 N. SWA is N of junction of CRs 104 and 3.0S.

GMU: 791

RESTRICTIONS:

- a. Closed Sept. 1-Feb. 14, except Sat., Sun., Wed. and legal holidays.
- b. Permit required Sept. 1-Feb. 14. Max of 25 permits issued daily, available free, first come, first served. From Sept. 1-30, and Nov. 11-Feb.14, permits obtained by reservation by calling 719-587-6923 or at DOW office in Monte Vista. Oct. 1-Nov. 10, permits obtained through reservation system. See "Reservation Procedures," page 3, for details.
 1. Reservations for weekends can be made up to 14 days in advance but not less than 2 days before Saturday of weekend requested. Reservations for Wed. can be made up to 14 days in advance but not less than 2 days before date requested. Max. 2 people per reservation.
- c. Closed Feb. 15-July 15 to protect nesting water birds. Area wildlife manager may authorize educational or scientific uses during closures.
- d. Bowfishing prohibited.

HOHNHOLZ LAKES SWA - Larimer Co.

DIRECTIONS: From Hwy. 14 at upper end of Poudre Canyon, go 30 miles N on Laramie River Rd. (CR 103).

GMU/ACRES: 7 / 80 acres of water, 1 mile of river.

HUNTING: waterfowl.

FISHING: coldwater stream, coldwater lake.

RECREATION: wildlife viewing.

FACILITIES: rest rooms.

RESTRICTIONS:

- a. Boating prohibited except float tubes or craft propelled by hand, wind or electric motor.
- b. Camping prohibited except in Laramie River camping area.
- c. Grace Creek Rd. closed Dec. 1-Aug. 15.
- d. Sailboards prohibited.

HOLBROOK RES. SWA - Otero Co.

DIRECTIONS: From Swink, go 3 miles N on CR 24.5 to CR FF; then a half-mile E.

GMU/ACRES: 125 / 670 acres.

FISHING: warmwater.

HUNTING: deer, rabbit, squirrel, pheasant, bob-white quail, dove, waterfowl.

RECREATION: powerboating, sailboating, sail-surfing, waterskiing, camping, wildlife viewing.

FACILITIES: rest rooms, boat ramps.

RESTRICTIONS: Hunting prohibited in safety zone on SW side of residence as posted.

HOLLY SWA - Prowers Co.

DIRECTIONS: From Holly, go 1 mile N on CR 34.

GMU/ACRES: 127, 132 / 55 acres.

HUNTING: rabbit, pheasant, dove, waterfowl.

RECREATION: wildlife viewing.

RESTRICTIONS:

- a. Camping, open fires, ATVs, dirt bikes, prohibited.
- b. Hunting prohibited in designated safety zones between US 50 and CR FF.

HOLYOKE SWA - Phillips Co.

DIRECTIONS: From Holyoke, go 4 miles S on Hwy. 385 to CR 14; then 4 miles W.

GMU/ACRES: 98 / 80 acres.

HUNTING: rabbit, pheasant, dove, deer.

RECREATION: wildlife viewing.

RESTRICTIONS:

- a. Camping, fires prohibited.
- b. Target practice prohibited except if authorized by area wildlife manager.
- c. Discharging firearms or bows prohibited except when hunting.

HOME LAKE SWA - Rio Grande Co.

DIRECTIONS: From Monte Vista, go 1 1/2 miles E on Sherman Avenue.

GMU: 791

FISHING: coldwater lake.

RECREATION: wildlife viewing.

RESTRICTIONS:

- a. Float tubes or craft propelled by hand, wind,

electric motor only. Motorboats up to 10 hp allowed any time. Motorboats 10 hp or more allowed only 10 a.m.-4 p.m.

b. Closed sunset to sunrise except for fishing or with night-hunting permit.

HORSE CREEK RES. SWA (Timber Lake) - Bent, Otero Cos.

DIRECTIONS: From La Junta, go 8 miles N on Hwy. 109 to Cheraw; then 2 miles E on CR JJ.5 to CR 33. Go 7 miles N.

GMU/ACRES: 125 / 2,603 acres.

FISHING: warmwater.

RECREATION: power boating, sail surfing, water-skiing, camping, wildlife viewing.

FACILITIES: rest rooms, boat ramps.

RESTRICTIONS:

- a. Closed 1 hour after sunset to 1 hour before sunrise except for fishing.
- b. ATVs, dirt bikes, snowmobiles prohibited.
- c. Frozen surface of lake closed. Dams, inlets, outlet structures closed except for fishing.

HORSETHIEF CANYON SWA - Mesa Co.

DIRECTIONS: I-70 W to Fruita exit, take Hwy. 340 S 1 mile to property sign; take access road 4 miles.

GMUS: 30, 40

HUNTING: waterfowl, dove, deer, coyote, rabbit, pheasant.

FISHING: warmwater.

RECREATION: wildlife viewing.

RESTRICTIONS:

- a. Camping, fires, quail hunting prohibited. Turkey hunting prohibited, except by permit for youth mentor hunting in spring.
- b. Hunting permitted with shotguns, hand-held bows and muzzleloading rifles.
- c. Fishing prohibited in rearing ponds and as posted to protect endangered fish.
- d. Waterfowl hunting on Sat. restricted to youth/mentors only from 100 yards east of blind No. 1 to western SWA boundary.
- e. To hunt waterfowl on W end of property, reservations required for specific blind. Hunting restricted to within 100 yards of blind. No more than 4 hunters per blind. Reservations first come basis, available at check station. Permits not required for waterfowl hunting 100 yards E of blind No. 1 to eastern SWA boundary, including Skipper's Island.
- f. Closed 9 p.m.-5 a.m., except for fishing.
- g. Waterfowl hunting prohibited Wed.-Fri. except Thanksgiving Day, Christmas and New Year's Day.

HOT CREEK SWA - Conejos Co.

DIRECTIONS: From Monte Vista, go 20 miles S on Hwy. 15 to access road; then 5 miles W.

GMU/ACRES: 81 / 3,494 acres.

HUNTING: deer, elk, black bear, mountain lion, rabbit, dove, waterfowl.

FISHING: coldwater stream.

RECREATION: wildlife viewing.

RESTRICTIONS:

- a. Snowmobiles prohibited.
- b. Vehicles prohibited Jan. 1-April 30.

HOT SULPHUR SPRINGS SWA - Grand Co.

JENNY WILLIAMS UNIT: From Hot Sulphur Springs, go 3 miles W on Hwy. 40 to CR 50 (E end of Colorado River bridge); then 2 miles S.

BYERS CANYON RIFLE RANGE: From Hot Sulphur Springs, go 4 miles W on Hwy. 40 to range (N of highway).

JOE GERRANS UNIT: From Hot Sulphur Springs, go 3 miles W on Hwy. 40 to Colorado River bridge; then S at E end of bridge.

HOT SULPHUR SPRINGS STATE RANCH: From Hot Sulphur Springs, go 3 miles W on Hwy. 40 to Colorado River bridge; then S at W end of bridge.

PAUL F. GILBERT FISHING AREA: From Hot Sulphur Springs, go 3 miles W on Hwy. 40 to W end of Colorado River bridge; then S.

LONE BUCK UNIT: From Hot Sulphur Springs, go 3.5 miles W on Hwy. 40 to unit (S of Hwy.).

GMU/ACRES: 18, 28 / 1,173 acres, all units.

HUNTING: deer, elk, black bear, mountain lion, rabbit, dusky (blue) grouse, waterfowl, dove.

FISHING: coldwater stream.

RECREATION: camping, hiking, snowmobiling, wildlife viewing, photography, shooting range.

FACILITIES: rest room, rifle range, campsites.

RESTRICTIONS:

- a. Camping prohibited except in Joe Gerrans Unit and Lone Buck campgrounds.
- b. Discharging firearms prohibited in Joe Gerrans Unit, Lone Buck campgrounds and Paul F. Gilbert Fishing Area.
- c. Byers Canyon Rifle Range closed sunset to sunrise. The range may be closed to protect wintering big game.
- d. Bowfishing prohibited.

HUERFANO SWA - Huerfano Co.

DIRECTIONS: From Gardner, go 13 miles W on CR 580.

GMU/ACRES: 861 / 544 acres.

HUNTING: deer, bear, rabbit, dove.

FISHING: coldwater stream.

RECREATION: camping, hiking, wildlife viewing.

FACILITIES: rest rooms, picnic tables.

HUGO SWA - Lincoln Co.

CLINGSMITH TRACT: From Hugo, go 14 miles S on CR 109; 2 1/4 miles E on CR 2G.

GMU/ACRES: 113 / 2,240 acres.

HUNTING: deer, pronghorn, rabbit, dove, waterfowl.

FISHING: warmwater; spring stocked trout fishing.

RECREATION: camping, hiking, wildlife viewing.

FACILITIES: rest rooms.

RESTRICTIONS: Boating prohibited.

INDIAN RUN SWA - Routt Co.

DIRECTIONS: From Hamilton, go 12 miles SE on Hwy. 317 to CR 67; then 6 miles S.

GMU/ACRES: 12 / 2,039 acres.

HUNTING: deer, elk, black bear, rabbit, dusky (blue) grouse.

FISHING: coldwater stream.

RECREATION: camping, hiking, wildlife viewing.

RESTRICTIONS:

- a. Camping restricted to designated areas.
- b. Discharging firearms or bows prohibited in designated safety zones.

JACKSON LAKE SWA - Morgan Co.

DIRECTIONS: From I-76 at Hwy. 39 exit, go 7.4 miles N on Hwy. 39 to Hwy. 144; then 1 mile NE to CR 5; then 3.8 miles N to CR CC; then 1 mile W to CR 4; then a quarter-mile S.

GMU/ACRES: 95 / 394 acres.

HUNTING: pheasant, waterfowl, dove, rabbit, deer.

FISHING: warmwater.

RECREATION: powerboating, sailboating, sail surfing, waterskiing, wildlife viewing (no boat ramp).

RESTRICTIONS:

- a. Camping, fires, ice fishing, hunting with center-fire rifles prohibited. Discharging firearms or bows prohibited except when hunting. Discharging bows allowed for bowfishing.
- b. Fishing prohibited Nov. 1 through last day of regular waterfowl season. Fishing from dam permitted through Nov. 30.
- c. Hunting prohibited from frozen surface of lake and elsewhere as posted.
- d. Target practice prohibited except with area wildlife manager's authorization.
- e. Access only from designated parking areas.
- f. Beginning with first day of regular duck season through the last day of regular duck season, reservations required for waterfowl and small game hunting. See "Reservation Procedures," page 3, for details. Max. hunters per group is 4. Hunters with reservations can only hunt area specified on reservation. Only hunting allowed during this period.
 1. Reservations regulated by areas. One area reserved for youth mentor hunting. Max. 2 mentors and at least 1 youth per reservation. Three reservations available for waterfowl hunting from vessels on lake.

2. Boat hunting prohibited beginning first day of regular dark goose season. Hunters with boat reservations must call reservation line 2 days before scheduled hunt to confirm ice conditions. Only boat hunters with reservations are exempt from Nov. 1 boat closure.

3. Mandatory check out station at parking lot a half-mile S of CR CC and CR 4 by 2 p.m. Waterfowl hunters with boat reservations exempt from check out station.

4. Hunters and vessels must stay in designated hunt zone. Hunting prohibited within 150 yards of shore and other vessels. Vessels launched from Jackson Lake State Park must have state parks pass.

5. Waterfowl and small game hunting permitted only Sat., Sun., Wed., Columbus Day (observed), Veterans Day, Thanksgiving Day, Christmas, New Year's Day and Martin Luther King Jr. Day.

6. Deer hunting allowed in established seasons. Deer hunters do not need to check in or out. Deer hunting reservations required and are unlimited in number.

JAMES M. JOHN SWA - Las Animas Co.

DIRECTIONS: From Raton, NM, go 7 miles on NM Hwys. 72 & 526. Go N up Sugarite Canyon 12 miles to Lake Dorothy SWA; then NW 4 miles on unmarked trail to top of Fishers Peak Mesa.

GMU/ACRES: 140 / 8,200 acres.

HUNTING: elk, deer, bear, mountain lion, small game, turkey.

RECREATION: wildlife viewing, mountain biking, hiking, picnicking.

RESTRICTIONS:

- a. Camping prohibited within 100 feet of streams.
- b. Closed Dec. 1-April 1.
- c. Access by foot or horseback only.
- d. Hunting access restricted in regular rifle deer and elk seasons to big game only, by drawing.

JAMES MARK JONES SWA - Park Co.

DIRECTIONS: From Hwy. 24 E of Hartsel, take CR 15 (Elkhorn Rd.) N 15 miles to sign. Go W 1.8 miles to parking area. From Hwy. 285 at Como turnoff, take CR 15 SE 8 miles to sign; go W 1.8 miles to parking area. Road to parking area not maintained in winter.

GMU/ACRES: 50 / 12,122 acres.

HUNTING: deer, elk, pronghorn, small game.

RECREATION: wildlife viewing.

FACILITIES: parking areas.

RESTRICTIONS:

- a. Closed Jan. 1-May 1.
- b. Fires prohibited except in established fire rings at designated parking areas.

JEAN K. TOOL SWA - Morgan Co.

DIRECTIONS: From Fort Morgan, go 4 miles NE

on I-76 to Dodd Bridge Rd.; then 1.75 miles N.
GMU/ACRES: 96 / 903 acres.

HUNTING: deer, rabbit, squirrel, pheasant, bob-white quail, turkey, dove, waterfowl.

RECREATION: wildlife viewing, hiking.

RESTRICTIONS:

- a. Camping, fires prohibited.
- b. Access from designated parking areas only. Closed 9 p.m.-3 a.m. except with night-hunting permit.
- c. Discharging firearms or bows prohibited except when hunting.
- d. Target practice prohibited except if authorized by area wildlife manager.
- e. All recreational activities except deer hunting prohibited opening weekend of regular plains rifle deer season, and opening day and first weekend of late plains rifle deer season.
- f. Horses prohibited except when training hunting dogs and only allowed in Feb., March and April (through Wed. before spring turkey season opens) and Aug.
- g. Beginning on first day of regular duck season through last day of regular duck season, waterfowl and small game hunters must check out at designated check station.
- h. Launching or taking out vessels prohibited from first day of teal season to last day of dark goose season.

JENSEN SWA - Rio Blanco Co.

DIRECTIONS: From Meeker, go 9 miles NE on Hwy. 13 to CR 30.

GMU/ACRES: 12, 23, 211 / 5,955 acres.

HUNTING: deer, elk, black bear, rabbit, dusky (blue) grouse, waterfowl.

RECREATION: camping, wildlife viewing.

RESTRICTIONS:

- a. Camping prohibited except in designated areas.
- b. Closed Jan. 1-July 15.

JERRY CREEK RES. SWA (Jerry Creek Res. #1 & 2) - Mesa Co.

DIRECTIONS: From Molina, take Hwy. 330 W. SWA is on N side of highway at confluence of Plateau and Spring creeks.

GMU: 421

FISHING: Warm-water lake (catch and release only)

RECREATION: Wildlife viewing

RESTRICTIONS:

- a. Hunting, firearms, ice fishing, camping, fires, motorized and non-motorized vehicles, pets, domestic animals, boating, floating, swimming, wading prohibited.
- b. Frozen surface of lake closed.

JIM OLTERMAN/LONE CONE SWA - Dolores Co.

DIRECTIONS: From Norwood, go 1.5 miles E on Hwy. 145 to USFS Rd. 610; then 24 miles S.

GMU/ACRES: 70, 71 / 5,030 acres.

HUNTING: deer, elk, black bear, dusky (blue) grouse.

FISHING: coldwater stream.

RECREATION: camping, picnicking, wildlife viewing.

FACILITIES: two-horse corrals, domestic well water, campsites.

RESTRICTIONS: Snowmobiles prohibited.

JOE MOORE RES. SWA - Montezuma Co.

DIRECTIONS: From Mancos, go 5 miles NE on Hwy. 184 to CR 40; then 4 miles N.

GMU/ACRES: 73 / 120 acres.

HUNTING: waterfowl.

FISHING: coldwater lake.

RECREATION: wildlife viewing.

FACILITIES: rest room, boat ramp.

RESTRICTIONS:

- a. Boating prohibited if it causes a whitewater wake.
- b. Camping prohibited.

JOHN MARTIN RES. SWA - Bent Co.

DIRECTIONS: From Las Animas, go 20 miles E on Hwy. 50 to Hasty. SWA 2 miles S of Hasty.

GMU/ACRES: 125, 126, 146 / 22,325 acres.

HUNTING: deer, rabbit, squirrel, pheasant, bob-white quail, scaled quail, dove, waterfowl.

FISHING: warmwater.

RECREATION: power boating, sail boating, sail surfing, waterskiing, camping, hiking, wildlife viewing.

FACILITIES: rest rooms, boat ramps.

RESTRICTIONS:

- a. Field trials may be authorized Feb., March, Aug. and Sept.
- b. Closed except to retrieve downed waterfowl Nov. 1 through last day of waterfowl season as posted on U.S. Army Corps of Engineer land under lease by DOW or State Parks to provide for waterfowl resting.
- c. ATVs, dirt bikes prohibited.

JOHNSON VILLAGE SWA - Chaffee Co.

DIRECTIONS: From Hwy. 24 bridge over Arkansas River, W half of river a quarter-mile upstream and a half-mile downstream. Fishing access only.

GMU: 481

FISHING: coldwater stream.

JULESBURG SWA (Julesburg, Ovid leases) - Sedgwick Co.

DIRECTIONS: From Ovid, go a half-mile S on CR

29.

GMU: 92

HUNTING: deer, rabbit, squirrel, pheasant, bob-white quail, dove, turkey, ducks.

RECREATION: hiking, wildlife viewing.

RESTRICTIONS:

- a. Camping, fires prohibited.
- b. Target practice prohibited except if authorized by area wildlife manager.
- c. Discharging firearms or bows prohibited except when hunting.
- d. All recreational activities except deer hunting prohibited opening weekend of regular plains rifle deer season, and opening day and first weekend of late plains rifle deer season.
- e. Horses prohibited except when training hunting dogs and only allowed in Feb., March and April (through Wed. before spring turkey season opens) and Aug.
- f. Launching or taking out vessels prohibited from first day of teal season to last day of dark goose season.

JUMBO RES. (JULESBURG) SWA - Logan, Sedgwick Cos.

DIRECTIONS: From I-76 at Red Lion exit (No. 155), go 3 miles N to Hwy. 138; then 1 mile NE to CR 95; then 2 miles N.

GMU/ACRES: 90 / 1,703 acres.

HUNTING: rabbit, pheasant, ducks, doves.

FISHING: warmwater.

RECREATION: camping, wildlife viewing.

FACILITIES: rest rooms, boat ramp.

RESTRICTIONS:

- a. Boating prohibited Oct. 1 through last day of regular goose season, with exceptions listed below. Hand-propelled craft may be used to set and pick up decoys and to retrieve downed waterfowl.
- b. Fishing restricted to 2 S dams and bank around outlet tower from Oct. 1 to last day of waterfowl season. During this time, ice fishing restricted to within 50 yards of 2 S dams or 50 yards of outlet tower.
- c. Boats prohibited within 50 feet of outlet structure.
- d. Hunting prohibited from frozen surface of lake.
- e. Vehicles limited to 250.
- f. Waterskiing prohibited before 10 a.m. and after 7 p.m. Fri., Sat., Sun. and Mon. of Memorial Day weekend.
- g. Hunting from floating devices by reservation only from opening day of regular Eastern Plains duck season until opening day of dark goose season. Reservations required. See "Reservation Procedures," page 3, for details. Reservations not transferable, 3 available for waterfowl hunting on reservoir. Boat hunting prohibited beginning first day of regular dark goose season. Hunters with

boat reservations must call reservation line 2 days before scheduled hunt to confirm ice conditions. Only boat hunters with reservations are exempt from Oct. 1 boat closure.

h. Hunting from floating devices permitted only Sat., Sun., Wed., Columbus Day (observed), Veterans Day, Thanksgiving Day, Christmas Day, New Year's Day and Martin Luther King Jr. Day. Boat hunters must leave reservoir by 2 p.m. and are prohibited from hunting within 150 yards of hunters on shore or other vessels.

JUNCTION BUTTE SWA - Grand Co.

DIRECTIONS: From Kremmling, go 3 miles S on Hwy. 9 to CR 387 (dirt road); then a half-mile E.

GMU: 37

HUNTING: deer, elk, rabbit, dusky (blue) grouse.

RECREATION: wildlife viewing.

RESTRICTIONS:

- a. Camping, hang gliding prohibited.
- b. Vehicles prohibited except day after Labor Day through last day of regular big game season.

KARVAL RES. SWA - Lincoln Co.

DIRECTIONS: From Hwys. 94 and 109, go S 10 miles on Hwy. 109.

GMU/ACRES: 120 / 235 acres.

HUNTING: deer, rabbit, scaled quail, dove, waterfowl.

FISHING: warmwater; spring stocked trout fishing.

RECREATION: camping, wildlife viewing.

FACILITIES: rest room, shade shelters.

RESTRICTIONS: Float tubes or craft propelled by hand, wind or electric motor only allowed.

KEMP-BREEZE SWA - Grand Co.

BREEZE UNIT: About 15 miles W of Granby on Hwy. 40 past Parshall; go a half-mile. Look for mile marker 196. Turn left a quarter-mile past marker for parking or go W three-quarters of a mile for more parking. Unit is 11.5 miles W of Kremmling.

KEMP UNIT: From Granby, go 14.5 miles W on Hwy. 40; turn left on CR 3 and go over Colorado River bridge. Turn right on second road, or go another half-mile, and turn right for parking. Unit is 12 miles E of Kremmling.

GMUS: 18, 28

RESTRICTIONS:

- a. Fishing at Breeze Unit Kids Pond restricted to youth fishing and mobility-impaired anglers restricted to wheelchairs.
- b. Breeze Unit hay meadow wetland closed March 15-July 15.

KINNEY LAKE SWA - Lincoln Co.

KINNEY LAKE TRACT: From Hugo, go about 11.7

miles S of the town on CR 109 (also called CR 32) to CR 2J. 1 mile E on CR 2J is SW corner of SWA.

GMU: 113

HUNTING: small game, waterfowl, pronghorn, deer.

FISHING: warmwater; spring stocked trout fishing.

RECREATION: wildlife observation, camping, photography.

RESTRICTIONS: Float tubes or craft propelled by hand, wind or electric motor only allowed.

KNIGHT-IMLER SWA - Park Co.

DIRECTIONS: From Fairplay, go 10 miles S on Hwy. 285.

GMU/ACRES: 50

FISHING: coldwater stream.

RESTRICTIONS:

- a. Camping, fires prohibited.
- b. Closed beyond 25 feet from centerline of stream.

KNUDSON SWA - Logan Co.

DIRECTIONS: From I-76 at Sterling exit, go a half-mile W to CR 370 (information center, museum); then 1 mile SW.

GMU/ACRES: 96 / 581 acres.

HUNTING: deer, squirrel, pheasant, bobwhite quail, dove, turkey, waterfowl.

RECREATION: wildlife viewing.

RESTRICTIONS:

- a. SE portion is private property. Landowner permission required for deer hunting as posted.
- b. Camping, fires prohibited.
- c. Discharging firearms or bows prohibited except when hunting.
- d. All recreational activities except deer hunting prohibited opening weekend of regular plains rifle deer season, and opening day and first weekend of late plains rifle deer season.
- e. Horses prohibited except when training hunting dogs and only allowed in Feb., March and April (through Wed. before spring turkey season opens) and Aug.
- f. Launching/taking out vessels prohibited from first day of teal season to last day of dark goose season.

KODAK WATCHABLE SWA - Weld Co.

DIRECTIONS: From Windsor at Hwys. 392 & 257, 3 miles S on Hwy. 257 to parking area S of Poudre River.

GMU: 94

RECREATION: wildlife viewing, photography.

RESTRICTIONS:

- a. Closed sunset to sunrise.
- b. Hunting, fishing, camping, fires prohibited.
- c. Dogs must be on leash.

LA JARA SWA - Conejos Co.

DIRECTIONS: From Capulin, take CR 8 S and W 10.5 miles.

GMU/ACRES: 81 / 2,808 acres.

HUNTING: deer, elk, black bear, mountain lion, rabbit, dove.

FISHING: coldwater stream.

RECREATION: wildlife viewing.

RESTRICTIONS:

- a. Snowmobiles prohibited.
- b. Vehicles prohibited Jan. 1 through Thursday before Memorial Day.

LA JARA RES. SWA - Conejos Co.

DIRECTIONS: From La Jara at Hwy. 285, go 10.5 miles W on Hwy. 15 to USFS Rd. 255; go a half-mile to USFS Rd. 240, turn S and go 13.5 miles to reservoir.

GMU/ACRES: 81 / 635 acres.

HUNTING: deer, elk, waterfowl.

FISHING: coldwater lake.

RECREATION: wildlife viewing.

FACILITIES: rest room, drinking water, boat ramp.

LAKE BECKWITH SWA - Pueblo Co.

DIRECTIONS: From Pueblo, go S on I-25. Exit Hwy. 165 toward Colorado City. Turn right on Cuerno Verde Road. SWA is on W side of road before road curves E.

GMU: 84

RESTRICTIONS:

- a. Hunting, camping, fires, ice fishing prohibited.
- b. Float tubes or craft propelled by hand, wind or electric motor only allowed.
- c. Frozen surface of lake closed.

LAKE DOROTHEY SWA - Las Animas Co.

DIRECTIONS: From Raton, NM, go 7 miles NE on NM Hwys. 72 & 526; go N up Sugarite Canyon 5 miles.

GMU/ACRES: 140 / 4,500 acres.

HUNTING: deer, elk, turkey, bear.

FISHING: coldwater lake, coldwater stream.

RECREATION: picnicking, hiking, wildlife viewing.

FACILITIES: rest room.

RESTRICTIONS:

- a. Camping prohibited within 200 yards of Lake Dorothee or 100 feet of streams except in designated areas.
- b. Discharging firearms or bows prohibited except shotguns or bows for hunting. Discharging bows allowed for bowfishing.
- c. Hunting big game prohibited except by archery.
- d. Access by foot or horseback only from established parking areas.
- e. Trapping prohibited.

LAKE FORK OF THE GUNNISON RIVER SWA

- Hinsdale Co.

DIRECTIONS: From Lake City, go 5 3/8 miles N on Hwy. 149 to S end of fishing easement.

GMU: 66

FISHING: coldwater stream.

LAKE IRWIN SWA - Gunnison Co.

DIRECTIONS: From Gunnison, go N to Ohio Creek Rd. (730) to Kebler Pass Rd. (12); continue N to USFS Rd. 826; go 1.5 miles. From Crested Butte, take CR 12 (Kebler Pass Rd.) W 7 miles to USFS Rd. 826; go N 1.5 miles to lake.

GMU: 55

FISHING: coldwater lake.

RECREATION: camping, fishing, wildlife viewing, USFS fee site.

FACILITIES: USFS fee site, drinking water, rest rooms.

LAKE JOHN SWA - Jackson Co.

DIRECTIONS: From Walden, go a half-mile W on Hwy. 14 to CR 12W; then 8 miles W to CR 7; then go 7 miles.

GMU/ACRES: 161 / 565 water acres, 282 land acres.

HUNTING: small game, waterfowl.

FISHING: coldwater lake.

RECREATION: camping, wildlife viewing.

FACILITIES: private campground and electrical hook-ups, public rest room, boat ramp, shade shelters, picnic tables.

RESTRICTIONS:

- a. Camping in established areas only.
- b. Waterskiing, sailboards prohibited.

LAS ANIMAS SFU - Bent Co.

DIRECTIONS: From Las Animas W on Hwy. 194, go 4 miles; N on CR 5.5.

GMU/ACRES: 125 / 69 acres.

RECREATION: wildlife viewing, limited tours.

RESTRICTIONS: Camping, dogs prohibited.

LEAPS GULCH SWA - Gunnison Co.

DIRECTIONS: From Gunnison go N on Hwy. 135 to CR 10. Go E on paved road to where USFS Rd. 743 begins. Go E 8.2 miles to where USFS Rd. 743 turns left from main road. Go left 2.5 miles, take second trail left to SWA.

GMU: 55

HUNTING: deer, elk, dusky (blue) grouse.

RECREATION: hiking, wildlife viewing.

RESTRICTIONS: Closed Dec. 1-April 30.

LEATHA JEAN STASSEN SWA - Mesa Co.

DIRECTIONS: From Grand Junction, take Hwy. 340 W to 20 1/2 Rd. turn N. Turn E on F 3/4 Rd.; go N on Roundup Drive and E on Baseline Drive.

Parking lot N of road.

GMU: 40

RECREATION: wildlife viewing.

RESTRICTIONS:

- a. Camping, fires, hunting, motor vehicles prohibited.
- b. Closed a half hour after sunset to a half hour before sunrise.

LITTLE SNAKE SWA - Moffat Co.

DIRECTIONS: From Maybell, go 17 miles N on CR 19. CR 19 runs through SWA.

GMU/ACRES: 2, 3 / 4,860 acres.

HUNTING: pronghorn, deer, rabbit, sage grouse.

RECREATION: camping, hiking, wildlife viewing.

RESTRICTIONS: Camping prohibited except in self-contained units and by all methods 3 days before beginning of regular big game seasons until 3 days after end of regular big game seasons.

LOMA BOAT LAUNCH SWA - Mesa Co.

DIRECTIONS: From Fruita, take I-70 to Loma exit (No. 15); then go a half-mile E on frontage road; turn S a quarter-mile to Colorado River.

GMU: 30

RECREATION: boating, wildlife viewing.

FACILITIES: boat ramp, rest room.

RESTRICTIONS:

- a. Camping, discharging firearms, launching or using personal water craft (jet skis) prohibited.
- b. Parking in designated areas only.

LON HAGLER SWA - Larimer Co.

DIRECTIONS: From Campion, go 3 1/4 miles W on CR 14 to CR 21; then 1 1/2 miles N.

GMU/ACRES: 20 / 181 acres.

FISHING: warmwater, coldwater.

RECREATION: wildlife viewing, archery range, nature trail.

FACILITIES: rest room, boat ramp.

RESTRICTIONS:

- a. Fishing prohibited in inlet structure and annex pond.
- b. Boating prohibited if it creates a whitewater wake.
- c. Camping, fires, horseback riding, sailboards, sailboats, bicycling, target practice prohibited.
- d. Dogs prohibited, except for hunting.

LONE DOME SWA - Dolores, Montezuma Cos.

DIRECTIONS: From Cortez, go 21 miles N on Hwy. 491 to CR DD; then 1 mile E to CR 16; then 3 miles N to access road; then 1.5 miles E to Bradford Bridge.

GMU/ACRES: 711 / 1,724 acres.

HUNTING: deer, elk, rabbit, dusky (blue) grouse, turkey, dove.

FISHING: coldwater stream.

RECREATION: picnicking, wildlife viewing.

FACILITIES: campgrounds.

RESTRICTIONS:

- a. Overnight parking prohibited except in designated areas.
- b. Fires prohibited.

LONE TREE RES. SWA - Larimer Co.

DIRECTIONS: From Champion, go 3.5 miles W on CR 14 to Lone Tree Drive; then 1 mile S on access road.

GMU/ACRES: 20 / 502 water acres.

HUNTING: dove, waterfowl.

FISHING: warmwater.

RECREATION: wildlife viewing.

FACILITIES: rest rooms, boat ramps, shade shelters.

RESTRICTIONS:

- a. Boating prohibited if it creates a whitewater wake.
- b. Camping, fires, sailboards, sailboats, bicycling, horseback riding prohibited.
- c. Fishing prohibited from boats Nov. 1 through last day of waterfowl season.
- d. Fishing prohibited in outlet canal as posted.
- e. Closed in heron nesting closure area as posted.
- f. Discharging firearms or bows prohibited except when hunting. Discharging bows allowed for bowfishing.
- g. Closed 1 hour after sunset to 1 hour before sunrise daily except for fishing or with night-hunting permit.
- h. Dogs prohibited, except in hunting.
- i. Discharging firearms may be prohibited by posting to protect public safety.

LOWELL PONDS SWA - Adams Co.

DIRECTIONS: In Denver at 56th Way and Lowell Blvd.

GMU: 38

FISHING: warmwater.

RECREATION: picnicking, hiking, wildlife viewing.

FACILITIES: rest room.

RESTRICTIONS:

- a. Boating prohibited except float tubes for fishing. Boating prohibited on Sheets Lake.
- b. Hunting, discharging firearms or bows, camping, fires, dog training prohibited.
- c. Closed 1 hour after sunset to 1 hour before sunrise except for fishing.

MANVILLE SWA - Jackson Co.

DIRECTIONS: From Walden, go a half-mile W on Hwy. 14 to CR 12W; go 5 miles W to CR 18; go 4.5 miles SW to CR 5; go an eighth of a mile S. Approx. 4.4 miles of river.

GMU: 16

FISHING: coldwater stream.

RESTRICTIONS: Hunting, bowfishing prohibited.

MASON FAMILY SWA - Hinsdale Co.

DIRECTIONS: From Powderhorn, go 14.7 miles S on CR 27 (Cebolla Creek Rd.)

GMU/ACRES: 66, 67 / 1,429 acres.

HUNTING: deer, elk, rabbit.

FISHING: coldwater stream.

RECREATION: wildlife viewing, hiking, picnicking, camping.

MCCLUSKEY SWA - Delta Co.

DIRECTIONS: From Paonia's Onarga Avenue, go S on Lamborn Mesa Rd., which becomes 4100 Rd. At stop sign, turn right on Stewart Mesa Rd., which turns S and becomes 4050 Rd. At S end, road forks; turn left on L30 Rd.

GMU: 53

HUNTING: deer, elk, dusky (blue) grouse, rabbit.

RESTRICTIONS:

- a. Camping, fires, dogs prohibited.
- b. Closed except to hunt, fish or trap. Closed from day after regular big game season to April 30.

MEEKER PASTURE SWA - Rio Blanco Co.

DIRECTIONS: From Meeker, go 1.5 miles N on Hwy. 13 to CR 8; then 2 miles E.

GMU/ACRES: 23 / 48 acres.

HUNTING: waterfowl.

FISHING: coldwater stream.

RECREATION: picnicking, wildlife viewing.

MELON VALLEY SWA - Otero Co.

DIRECTIONS: Go 2 miles N of Hwys. 71 and 50; then 1 mile E of Hwy. 71 on Rd. 80.5.

GMUS: 125, 129

RESTRICTIONS: Hunting limited to youth mentor hunting. Only 1 mentor per youth may hunt.

MESSEX SWA - Logan, Washington Cos.

DIRECTIONS: From I-76 at Merino exit, go 2 miles N to Hwy. 6; then 1.75 miles NE to CR R; then 1.5 miles N; then a half-mile W.

GMU/ACRES: 96 / 680 acres.

HUNTING: deer, pheasant, turkey, quail, waterfowl.

RECREATION: wildlife viewing.

RESTRICTIONS:

- a. Camping, fires prohibited.
- b. Target practice prohibited except if authorized by area wildlife manager.
- c. Discharging firearms or bows prohibited except when hunting. Discharging bows allowed for bowfishing.
- d. Landowner permission required for deer hunting on Skaggs portion as posted.
- e. All recreational activities except deer hunting prohibited opening weekend of regular plains rifle

deer season, and opening day and first weekend of late plains rifle deer season.

f. Closed 9 p.m.-3 a.m. except with night hunting permit.

g. Field trials may be authorized Feb., March, Aug., and Sept. Trials limited to 1 per year, and require landowner permission on easement. Trials in Sept. must be incidental to field trials on adjacent private property.

h. Horses prohibited except when training hunting dogs and only allowed in Feb., March and April (through Wed. before spring turkey season opens) and Aug.

i. Launching or taking out vessels prohibited from first day of teal season to last day of dark goose season.

MIDDLE TAYLOR CREEK SWA - Custer Co.

DIRECTIONS: From Westcliffe, go 8 miles W on Hermit Lakes Rd.

GMU/ACRES: 86 / 486 acres.

HUNTING: deer, elk, dusky (blue) grouse.

FISHING: coldwater stream.

RECREATION: camping, hiking, wildlife viewing.

FACILITIES: picnic tables.

MIKE HIGBEE SWA - Prowers Co.

DIRECTIONS: From Lamar, go 4 miles E on Hwy. 50.

GMU/ACRES: 132 / 876 acres.

HUNTING: deer, rabbit, squirrel, pheasant, bobwhite quail, scaled quail, dove, waterfowl.

FISHING: warmwater.

RECREATION: camping, hiking, archery/rifle range.

RESTRICTIONS:

a. ATVs, dirt bikes prohibited.

b. Closed 1 hour after sunset to 1 hour before sunrise unless camping in designated areas or actively hunting or fishing.

MILLER RANCH SWA - Gunnison Co.

DIRECTIONS: From Gunnison, go N on Hwy.

135; turn left and continue N on CR 730. Turn left at CR 7. SWA begins shortly after junction of CRs 7 and 7A.

GMU: 54

RESTRICTIONS:

a. Closed March 1-Aug. 30.

b. N of CR 7: Closed except for youth mentor hunting by permit. Max. 4 free permits available daily, first come, first served. Permits available by reservation from DOW's Gunnison Svc. Ctr., 300 W. New York Ave., Gunnison, or call 970-641-7060. Reservations may be made up to 30 days in advance but not less than 2 days before requested hunt date. With reservations, youths and mentors will receive map with access points and restric-

tions. Mentors cannot hunt.

c. Access by foot or horseback only.

d. Camping, campfires, dogs prohibited.

e. Discharging firearms or bows prohibited in designated safety zones, as posted.

MITANI-TOKUYASU SWA - Weld Co.

DIRECTIONS: From Greeley, go 5 miles E on Hwy. 263.

GMU/ACRES: 951 / 13 acres.

HUNTING: squirrel, dove, waterfowl.

RECREATION: wildlife viewing.

RESTRICTIONS:

a. Camping, fires prohibited.

b. Discharging firearms or bows prohibited except when hunting. Discharging bows allowed for bowfishing.

c. Closed March 1-Aug. 15 except dates established yearly for spring turkey hunting.

d. Parking only in designated area. During waterfowl season, parking area closed 1 hour after sunset to 4 a.m.

e. Waterfowl hunting access limited to occupants of vehicles parked in designated areas.

f. Launching or taking out vessels prohibited from first day of teal season to last day of dark goose season.

MOGENSEN PONDS SWA - Mesa Co.

DIRECTIONS: From Molina, take Hwy. 330 W.

SWA is on N side of highway after crossing Coon Creek.

GMU: 421

FISHING: Warm-water lake.

HUNTING: Waterfowl from designated blind.

RECREATION: Wildlife viewing.

RESTRICTIONS:

a. Hunting, firearms prohibited, except for waterfowl from designated blinds.

b. Camping, fires, motorized and non-motorized vehicles, pets, domestic animals prohibited.

MOUNT EVANS SWA - Clear Creek Co.

DIRECTIONS: From Denver, take I-70 W to Evergreen Pkwy. exit; go 6 miles S on Hwy. 74 to Evergreen Lake; turn right on Upper Bear Creek Rd. Go 6.5 miles to CR 480; go right on CR 480 for 3 miles.

GMU/ACRES: 39 / 3,438 acres.

HUNTING: deer, elk, dusky (blue) grouse, rabbit.

FISHING: coldwater stream.

RECREATION: picnicking, wildlife viewing.

RESTRICTIONS:

a. Camping limited to 5 days in 45-day period except in big game seasons in designated campgrounds.

b. Dogs prohibited except for hunting or on leash.

c. Closed Jan. 1-June 14.

- d. Vehicles prohibited day after Labor Day-June 14 except in regular rifle deer and elk seasons.
- e. Groups of 25 or more must obtain a permit; 1 group at a time.

MOUNT OURAY SWA - Chaffee Co.

DIRECTIONS: From Salida, go a half-mile NW on Hwy. 291; go a half-mile W on CR 154; go 1.25 miles NW on CR 160.

GMU/ACRES: 56 / 231 acres.

FISHING: coldwater stream, ponds, Arkansas River (access S of river only).

RESTRICTIONS:

- a. Closed S of CR 160.
- b. Camping, fires prohibited.
- c. Access from designated parking areas only.
- d. Hunting allowed with shotguns, handheld bows only.

MOUNT SHAVANO SFU - Chaffee Co.

DIRECTIONS: From Salida, go a half-mile NW on Hwy. 291 to CR 154; then go a half-mile W.

GMU/ACRES: 50, 57 / 186 acres.

FISHING: coldwater stream, coldwater lake.

RECREATION: wildlife viewing, limited tours.

FACILITIES: rest room, drinking water.

RESTRICTIONS: Dogs prohibited.

MOUNT SHAVANO SWA - Chaffee Co.

DIRECTIONS: From Salida, go a half-mile NW on Hwy. 291 to CR 154. Wildlife area is along S side of Arkansas River, between Sand Lake and Mount Shavano SFU diversion dam above the SFU.

GMU/ACRES: 56

RESTRICTIONS:

- a. Closed S of CR 154.
- b. Camping, fires, discharging firearms prohibited.

MOUNTAIN HOME RES. SWA - Costilla Co.

DIRECTIONS: From Fort Garland, go 2.5 miles E on Hwy. 160 to Trinchera Ranch Rd.; then 2 miles S to Icehouse Rd.; then 1 mile W to N entrance. Or, continue 1 mile S to S entrance.

GMU: 83

FISHING: coldwater lake.

RECREATION: wildlife viewing.

FACILITIES: rest room, boat ramp.

RESTRICTIONS: Waterskiing prohibited.

MURPHY SWA - Jackson Co.

DIRECTIONS: From Walden, go 1 mile E on CR 12.

GMU/ACRES: 6 / 6 miles of river.

FISHING: coldwater stream.

RESTRICTIONS: Hunting prohibited.

NAKAGAWA SWA - Weld Co.

DIRECTIONS: From Kersey, go 5 miles E on Hwy.

34 to CR 61; then 2 miles N.

GMU: 951

HUNTING: deer, rabbit, squirrel, pheasant, dove, waterfowl.

RECREATION: wildlife viewing.

RESTRICTIONS:

- a. Camping, fires prohibited.
- b. Discharging firearms or bows prohibited except when hunting.

NARRAGUINNEP RES. SWA - Montezuma Co.

DIRECTIONS: From Cortez, go 11 miles NW on Hwy. 491 to Hwy. 184; then 2 miles E.

GMU: 711

HUNTING: waterfowl.

FISHING: coldwater lake.

RECREATION: boating, picnicking, wildlife viewing.

FACILITIES: rest room, boat ramp.

RESTRICTIONS:

- a. Camping, fires, alcoholic beverages, glass containers prohibited.
- b. Closed 1 hour after sunset to 1 hour before sunrise except for fishing.

NARROWS SWA - Larimer Co.

DIRECTIONS: From Hwy. 34, go W at Wilson Avenue 9.1 miles. SWA is on N, near mile marker 82.9.

GMU: 20

RESTRICTIONS:

- a. Camping, fires, hunting, target shooting prohibited
- b. Closed 1 hour after sunset to 1 hour before sunrise.
- c. SWA remains open, but no vehicles allowed from Nov. 1-March 31.

NORTH FORK SWA - Larimer Co.

DIRECTIONS: From Drake, go a quarter-mile W on Devil's Gulch Rd.

GMU: 20

FISHING: coldwater stream.

RESTRICTIONS: Closed except for fishing.

NORTH LAKE SWA - Las Animas Co.

DIRECTIONS: From Trinidad, go 35 miles NW on Hwy. 12.

GMU/ACRES: 85, 851 / 840 acres.

FISHING: coldwater lake and stream.

HUNTING: deer, elk, turkey, bear

RECREATION: picnicking, hiking, wildlife viewing.

FACILITIES: rest rooms, boat ramp with parking area.

RESTRICTIONS:

- a. Boating prohibited except float tubes or craft propelled by hand, wind or electric motor.

b. Camping, fires prohibited.

OAK RIDGE SWA - Rio Blanco Co.

BEL AIRE UNIT: From Meeker, go 21 miles E on CR 8 to CR 17 (Buford/Newcastle Rd.); then go 1.5 miles S.

LAKE AVERY UNIT: From Meeker, go 1.5 miles N on Hwy. 13 to CR 8; then 19 miles E.

SLEEPY CAT PONDS UNIT: From Meeker, go 16 miles E on CR 8.

SLEEPY CAT FISHING EASEMENT: From Meeker, go 17 miles E on CR 8 to Sleepy Cat Guest Ranch.

GMU/ACRES: 23, 24 / 9,325 total acres, all units.

HUNTING: deer, elk, rabbit, dusky (blue) grouse, dove, waterfowl.

FISHING: coldwater stream.

RECREATION: camping, hiking, wildlife viewing.

FACILITIES: campsites, rest room, drinking water, boat ramp.

RESTRICTIONS:

- a. Camping prohibited except in designated areas.
- b. Closed Dec. 1-July 15 on Oak Ridge Unit.
- c. Sleepy Cat Ponds and Sleepy Cat fishing easement closed except for fishing.
- d. Hunting prohibited except archery S of CR 8, W of CR 17, and N and E of CR 10.
- e. On Lake Avery, waterskiing and jet skis prohibited. Boating permitted only if it does not create whitewater wake.

ODD FELLOWS SWA - Jackson Co.

DIRECTIONS: From Walden, go a half-mile W on Hwy. 14 to CR 12; then 5.1 miles W to CR 18; then 4.5 miles W to CR 5; then a half miles N to CR 20; then 4.2 miles W on to parking area. Follow signs S to river.

GMU: 16

FISHING: coldwater stream.

RESTRICTIONS: Camping, hunting prohibited.

ORCHARD MESA SWA - Mesa Co.

DIRECTIONS: From Grand Junction, go S on Hwy. 50 to Orchard Mesa. Go N on Hwy. 141 (32 Rd.). Turn W on C Rd. Parking for SWA is between roads 30-31 along C Rd.

GMU: 41

RESTRICTIONS:

- a. Access only from parking area on C Rd. between 30 and 31 Rds.
- b. Camping, fires, horses prohibited. Vehicles prohibited beyond parking area.
- c. Closed March 15-July 14 to protect nesting migratory birds.
- d. Waterfowl hunters must use designated blinds or zones. See waterfowl brochure.
- e. No other small game hunting allowed.
- f. Deer hunting by permit only. Permit applica-

tions available from DOW in Grand Junction, 970-255-6100. Permits issued by drawing. Application deadline Aug. 1.

g. Hunting by bows and shotguns with shotshells only.

h. Dogs allowed only as hunting aid.

OVERLAND TRAIL SWA - Logan Co.

DIRECTIONS: From Atwood, go a half-mile S on Hwy. 63 to CR 16; then E a half-mile.

GMU/ACRES: 96 / 192 acres.

HUNTING: deer, rabbit, squirrel, pheasant, bobwhite quail, turkey, dove, waterfowl.

RECREATION: wildlife viewing.

RESTRICTIONS:

- a. Reservations required for hunting. See "Reservation Procedures," page 3, for details. Max. hunters per group is 4. Hunters with reservations can only hunt area specified on reservation. Mandatory check in and check out at designated check station as posted.
- b. Foot access only from check station parking lot.
- c. Limited to 4 groups or vehicles. Max. 4 people per group.
- d. Wildlife viewing only June 1-Aug. 31, Sat., Sun., Wed.
- e. Sept. 1-May 31, hunting permitted Sat., Sun., Wed., legal holidays and opening day of late rifle deer season. All recreational activities except deer hunting are prohibited on opening weekend of regular plains rifle deer season, and opening day and first weekend of late plains rifle deer season.
- f. Turkey hunting allowed opening day, Sat., Sun., Wed., of turkey seasons.
- g. Camping, fires, dog training, horses prohibited. Discharging bows, firearms prohibited except when hunting. Discharging bows allowed for bowfishing. Target practice prohibited except if authorized by area wildlife manager.
- h. Beginning first day of regular duck season through last day of regular duck season, only hunting allowed. Waterfowl and small game hunters must check out at designated check station by 2 p.m. Deer and turkey hunters do not need to check in or out, but reservations required. See "Reservation Procedures," page 3, for details. Max. 4 per reservation. Waterfowl, small game hunting allowed Sat., Sun., Wed., Columbus Day (observed), Veterans Day, Thanksgiving Day, Christmas, New Year's Day, Martin Luther King Jr. Day.
- j. Launching or taking out vessels prohibited from first day of teal season to last day of dark goose season.

OWL MOUNTAIN SWA - Jackson Co.

DIRECTIONS: From Walden, go 13 miles SE on Hwy. 14 to CR 25; then 6 miles SW.

GMU/ACRES: 171 / 920 acres.

HUNTING: small game, big game.
RECREATION: camping, wildlife viewing.

OXBOW SWA - Otero Co.

DIRECTIONS: From La Junta, go 9 miles E on Hwy. 50 to CR 36, then go a half-mile N to parking area.

GMU/ACRES: 125, 130 / 410 acres.

HUNTING: deer, turkey, bobwhite quail, mourning dove.

RECREATION: wildlife viewing.

PADDOCK SWA - Lake Co.

DIRECTIONS: SWA is in scattered parcels generally 2-5 miles S and SE of Leadville in Iowa, Thompson and Empire gulches. Accessible by CR 2 or CR 52. Acquire map and information from the DOW Salida Service Center or the USFS Ranger Office in Leadville.

GMU/ACRES: 49 / 1,300 acres.

RESTRICTIONS:

- a. Camping, fires, dogs prohibited.
- b. Fishing allowed only in Iowa Gulch and Upper Empire Gulch.
- c. Access by foot only.
- d. Access restricted to hunting only during bighorn sheep, regular rifle deer, elk and bear seasons. Must have valid license for species being hunted.

PARACHUTE PONDS SWA - Garfield Co.

DIRECTIONS: From I-70, take exit 75; go SE on North Battlement Pkwy. Turn right at stoplight to get on the frontage road (Cardinal Way). Turn left on Colorado Avenue and go S. Colorado Avenue becomes Yampa Avenue; turn left onto La Plata circle, SWA parking area is at end of circle.

GMUS: 32, 42

RESTRICTIONS:

- a. Camping, fires, swimming prohibited.
- b. Float tubes permitted only for fishing.

PARVIN LAKE SWA - Larimer Co.

DIRECTIONS: From Red Feather Lakes, go 2 miles E on Red Feather Lakes Rd.

GMU/ACRES: 191 / 62 water acres, 180 land acres.

HUNTING: waterfowl.

FISHING: coldwater lake.

RECREATION: hiking, wildlife viewing.

FACILITIES: rest room.

RESTRICTIONS:

- a. Boating prohibited except float tubes for fishing.
- b. Anglers must enter on foot through gate at check station and must check in and out at station if open.

PASTORIUS RES. SWA - La Plata Co.

DIRECTIONS: From Durango, go 8 miles E on

Hwy. 160 to Hwy. 172; then 2 miles S to CR 302; then 1 mile S to CR 304; then a half-mile W.

GMU/ACRES: 75 / 85 acres.

HUNTING: waterfowl.

FISHING: coldwater lake.

RECREATION: picnicking, wildlife viewing.

FACILITIES: rest room, boat ramp.

RESTRICTIONS:

- a. Boating prohibited except float tubes or craft propelled by hand or electric motor.
- b. Camping, fires prohibited.
- c. Discharging firearms or bows prohibited except when hunting.
- d. Hunting prohibited except Sat., Sun. and Wed.

PERINS PEAK SWA - La Plata Co.

TRACT A: From Durango, go 4 miles W on Hwy. 160 to CR 207 (Lightner Creek Rd.); turn right and go 2 miles N to CR 208 (Dry Fork Rd.).

TRACT B: From Durango, go 5 miles W on Hwy. 160 to Victory Coal Mine Rd.; turn right and go a half-mile on access road (through private property).

GMU/ACRES: 74 / 13,442 total acres, both tracts.

HUNTING: deer, elk, rabbit, squirrel, dusky (blue) grouse, turkey, black bear.

RESTRICTIONS:

- a. Camping prohibited except during deer and elk seasons.
- b. Discharging firearms prohibited except when hunting.
- c. Closed E of CR 208 and N of Hwy. 160, April 1-July 15.
- d. Closed from last day of deer and elk seasons to March 31.
- e. Fires, snowmobiles prohibited.

PICEANCE SWA - Garfield, Rio Blanco Cos.

SQUARE S RANCH: From Meeker, go 20 miles W on Hwy. 64 to CR 5 (Piceance Creek Rd.); then 9 miles S to N edge of boundary.

SQUARE S SUMMER RANGE: From Meeker, go 20 miles W on Hwy. 64 to CR 5 (Piceance Creek Rd.); then 17 miles S to CR 26 (Black Sulphur Creek Rd.); then 20 miles W to E entrance.

YELLOW CREEK UNIT: From Meeker, go 20 miles W on Hwy. 64 to CR 5 (Piceance Creek Rd.); then 6 miles S to CR 20 (dirt road); then 5 miles W to Yellow Creek Rd.

LITTLE HILLS EXPERIMENT STATION: From Meeker, go 20 miles W on Hwy. 64 to CR 5 (Piceance Creek Rd.); then 7 miles S to Dry Fork turn-off. Follow signs to station (3 miles).

GMUS: 11, 21, 22, 31

HUNTING: deer, elk, rabbit, dusky (blue) and sage grouse, dove, waterfowl.

FISHING: coldwater lake.

RECREATION: camping in designated areas, wildlife viewing.

FACILITIES: rest room, drinking water.

PIKES PEAK SWA - Teller Co.

DIRECTIONS: From Gillette, go 2 miles S on dirt road; then 1.5 miles E to Bison Res. (NE of res.).

GMU/ACRES: 59 / 635 acres.

HUNTING: bighorn sheep.

RECREATION: wildlife viewing.

RESTRICTIONS: Closed April 1-July 15.

PIONEER PARK SWA - Grand Co.

DIRECTIONS: From Granby, go W on Hwy. 40 to Hot Sulphur Springs. SWA is N of town and follows the W bank of the Colorado River.

GMU/ACRES: 18

PITKIN SFU - Gunnison Co.

DIRECTIONS: From Gunnison, go 14 miles E on Hwy. 50 to Quartz Creek Rd.; go 14 miles E to Parlin; turn N.

GMU/ACRES: 55, 551 / 48 acres.

FISHING: coldwater stream.

RECREATION: wildlife viewing, limited tours.

RESTRICTIONS:

- a. Fishing prohibited except in Quartz Creek.
- b. Dogs prohibited.

PLATEAU CREEK SWA - Mesa Co.

DIRECTIONS: From Grand Junction, go E on I-70 to exit No. 49; then 8 miles E on Hwy. 65 to Hwy. 330; go about 8 miles, turn left to Sunnyside Rd. (V Rd.); go one-eighth of a mile N.

GMU/ACRES: 421 / 1,346 acres.

HUNTING: deer, elk, dove.

RECREATION: wildlife viewing.

FACILITIES: rifle range.

RESTRICTIONS: Vehicles prohibited Dec. 1-Aug. 1.

PLAYA BLANCA SWA - Alamosa Co.

DIRECTIONS: From Alamosa, go S on Hwy. 285. Turn W on CR 8.0S. SWA starts at junction of CRs 8.0S and 106 and goes NW.

GMU: 80

RESTRICTIONS: Public access in designated areas Tues., Thurs., Sat., Nov. 1-Jan. 30.

PONY EXPRESS SWA - Sedgwick Co.

DIRECTIONS: From I-76 at Julesburg exit (No. 180), go one-tenth of a mile N on Hwy. 385 to CR 28; then go 1.5 miles W on CR 28 to service road; go one-tenth of a mile N to parking lot. Or, from Julesburg, go seven-tenths of a mile W on Hwy. 138 to CR 39; go nine-tenths of a mile S on CR 39.

GMU/ACRES: 92 / 1,854 acres.

HUNTING: deer, rabbit, squirrel, pheasant, bobwhite quail, turkey, ducks.

RECREATION: hiking, wildlife viewing.

RESTRICTIONS:

- a. Camping, fires prohibited.
- b. Target practice prohibited except if authorized by area wildlife manager.
- c. Discharging firearms or bows prohibited except when hunting.
- d. All recreational activities except deer hunting are prohibited on opening weekend of regular plains rifle deer season, and opening day and first weekend of late plains rifle deer season.
- e. Horses prohibited except when training hunting dogs and only allowed in Feb., March and April (through Wed. before spring turkey season opens) and Aug.
- f. Launching or taking out vessels prohibited from first day of teal season to last day of dark goose season.

POUDRE RIVER SFU - Larimer Co.

DIRECTIONS: From Laporte, go 5 miles N on Hwy. 287 to Hwy. 14, then 38 miles W.

GMU/ACRES: 8, 19 / 460 acres.

FISHING: coldwater stream.

RECREATION: picnicking, hiking, wildlife viewing, limited tours.

FACILITIES: rest room.

RESTRICTIONS:

- a. Camping, dogs, boat launching and takeouts prohibited.
- b. Hunting prohibited in designated safety zone as posted.

POUDRE RIVER SWA - Larimer Co.

DIRECTIONS: From Laporte, go 5 miles N on Hwy. 287 to Hwy. 14; then go 1.5 miles W.

GMU/ACRES: 19, 191 / 395 acres.

HUNTING: deer, rabbit.

FISHING: coldwater stream.

RECREATION: rafting, picnicking, hiking, wildlife viewing.

FACILITIES: rest room.

RESTRICTIONS:

- a. Camping prohibited.
- b. Discharging firearms or bows prohibited except when hunting. Discharging bows allowed for bowfishing.

PREWITT RES. SWA - Logan, Washington Cos.

DIRECTIONS: From I-76 and Merino exit, go 1 mile N to Hwy. 6; then 3.3 miles NE.

GMU/ACRES: 96 / 2,924 acres.

HUNTING: waterfowl, pheasant, bobwhite quail, deer.

FISHING: warmwater.

RECREATION: camping, wildlife viewing.

FACILITIES: rest room, boat ramp.

RESTRICTIONS:

- a. Boating prohibited if it creates a whitewater

wake. Boating prohibited Oct. 1 through last day of regular goose season, except hand-propelled craft used to set and pick up decoys and retrieve downed waterfowl.

b. Camping, fires prohibited as posted.

c. Fishing allowed only from dam Oct. 1 through last day of waterfowl season. Ice fishing allowed only within 50 yards of dam.

d. Vehicles limited to 250.

e. Waterskiing, glass beverage containers prohibited. Sailing, windsurfing prohibited except in July and Aug.

f. Hunting prohibited as posted. Hunting prohibited from floating devices.

PUEBLO SFU - Pueblo Co.

DIRECTIONS: From Pueblo, go 6 miles W of Pueblo Blvd. on Hwy. 96.

GMU: 84

RECREATION: wildlife viewing, limited tours.

FACILITIES: rest room, aquarium.

RESTRICTIONS: Dogs, hunting prohibited.

PUEBLO RES. SWA - Pueblo Co.

DIRECTIONS: From Pueblo, go 7 miles W on Hwy. 96.

GMU: 84 / 4,100 acres.

HUNTING: deer, rabbit, turkey, dove, waterfowl, scaled quail.

FISHING: coldwater stream, coldwater lake.

RECREATION: picnicking, hiking, wildlife viewing.

FACILITIES: rest room, nature trail.

RESTRICTIONS:

- Camping, fires, target practice prohibited.
- Discharging firearms or bows prohibited except shotguns or bows while hunting. Discharging bows allowed for bowfishing.
- Field trials may be authorized Feb., March, Aug., and Sept.

PUETT RES. SWA - Montezuma Co.

DIRECTIONS: From Mancos, go 10 miles NW on Hwy. 184 to CR 33; then 1 mile S to access trail. 1.5 miles E.

GMU: 73

HUNTING: waterfowl.

FISHING: warmwater.

RESTRICTIONS:

- Camping, fires prohibited.
- Boating prohibited if it creates a whitewater wake.

PURGATOIRE RIVER SWA - Bent Co.

DIRECTIONS: From Hwys. 50 and 101 in Las Animas, go S on Hwy. 101; 1 mile to CR 10.75; then S on Rd. 10.75 to Rd. EE; then W to Rd. 9.5; then S 1 mile to property at Rds. DD & 9.5.

GMU/ACRES: 130 / 960 acres.

HUNTING: deer, rabbit, squirrel, pheasant, bob-white quail, scaled quail, turkey, dove, waterfowl.

RECREATION: picnicking, hiking, wildlife viewing.

QUEENS SWA - Kiowa Co.

LOWER QUEENS (NEESKAH): From Eads, go 15 miles S on Hwy. 287 to CR C; then 3.5 miles E to Upper Queens. Follow access road S 2 miles.

UPPER QUEENS: From Eads, go 15 miles S on Hwy. 287 to CR C; then 3.5 miles E.

NEE GRONDA: From Eads, go 15 miles S on Hwy. 287 to CR C; then 1 mile.

NEE SO PAH: Closed as posted.

NEE NOSHE: From Eads, go 11 miles S on Hwy. 287 to Kiowa Co. boat ramp access road; then a quarter-mile E to public boat ramp.

GMU/ACRES: 126, 127 / 4,426 acres, all properties.

HUNTING: deer, rabbit, squirrel, pheasant, bob-white quail, scaled quail, dove, waterfowl.

FISHING: warmwater.

RECREATION: powerboating, sail boating, sail-surfing, waterskiing, camping, wildlife viewing.

FACILITIES: rest rooms, boat ramps.

RESTRICTIONS:

- Boating prohibited in Lower Queens if it creates a whitewater wake from opening day of waterfowl season through Dec. 1.
- Boating prohibited if it creates a whitewater wake in channel between Upper and Lower Queens.
- Hunters in Lower Queens, Upper Queens (including channel), Nee Gronda and Nee Noshe must check in and out at check station when open.
- Closed as posted in Lower Queens except to retrieve downed waterfowl Dec. 1 through last day of waterfowl season as posted.
- Closed as posted in Upper Queens (including the channel), Nee Gronda, Nee Noshe, and Nee So Pah except to retrieve downed waterfowl Nov. 1- last day of waterfowl season.
- ATVs, dirt bikes prohibited.

RADIUM SWA - Eagle, Grand, Routt Cos.

DIRECTIONS: From Kremmling, go 2.5 miles S on Hwy. 9 to CR 1 (Trough Rd. to State Bridge); then 12 miles SW.

GMUS: 15, 27, 361

HUNTING: deer, elk, rabbit, dusky (blue) grouse, dove, waterfowl, black bear, mountain lion.

FISHING: coldwater stream.

RECREATION: camping, rock climbing, snowmobiling, wildlife viewing.

FACILITIES: rest room.

RESTRICTIONS: Hunting prohibited in designated safety zone as posted.

RALSTON CREEK SWA - Jefferson Co.

DIRECTIONS: From Golden, go 1 mile N on Hwy. 93 to Golden Gate Canyon Rd. Turn left and go W 13 miles up canyon. Turn right at Crawford Gulch, go 3-4 miles E, SWA parking is on right.

GMU/ACRES: 38 / 2,100 acres.

HUNTING: big game, small game, furbearers.

RESTRICTIONS:

- a. Camping, fires prohibited.
- b. Discharging firearms prohibited except while hunting.

RAMAH RES. SWA - El Paso Co.

DIRECTIONS: From Ramah, go 4 miles W on Hwy. 24.

GMU/ACRES: 110 / 400 acres.

HUNTING: small game, migratory waterfowl, deer.

FISHING: warmwater.

RECREATION: sail boating, wildlife viewing, archery range.

FACILITIES: boat ramp, rest room.

RESTRICTIONS:

- a. Boating prohibited Nov. 1 through last day of waterfowl season except float tubes or craft propelled by hand, wind or electric motor.
- b. Camping, fires, water contact activities prohibited.
- c. Centerfire rifles prohibited. Rimfire, shotgun, muzzleloader and archery only. No target practice except for archery equipment on archery range. Discharging bows allowed for bowfishing.

RED DOG SWA - Prowers Co.

DIRECTIONS: From Holly go N on CR 35 to Rd. JJ; then E on Rd. JJ 2 miles.

GMU/ACRES: 127 / 570 acres.

HUNTING: small game.

RED LION SWA - Logan Co.

DIRECTIONS: From I-76, take Red Lion exit (No. 155); go 3 miles N to Hwy. 138; then 1 mile NE to CR 95; then a quarter-mile N.

GMU/ACRES: 90, 92 / 1,297 acres.

HUNTING: rabbit, pheasant, dove, waterfowl (as posted), bobwhite quail.

FISHING: warmwater.

RECREATION: wildlife viewing.

RESTRICTIONS:

- a. Boating prohibited except float tubes or carry-on craft propelled by hand for fishing or hunting.
- b. Boating prohibited Oct. 1-March 31 except hand-propelled craft to place or retrieve decoys or downed waterfowl.
- c. Fishing restricted to dam Oct. 1 to March 31. During this time ice fishing restricted to within 50 yards of dam.
- d. Camping, fires prohibited. Target practice prohibited except if authorized by area wildlife man-

ager. Discharging firearms or bows prohibited except if hunting. Discharging bows allowed for bowfishing.

e. Hunting prohibited from frozen surface of lake and floating devices.

f. During special late light goose season and conservation orders for light geese, light goose hunting allowed in area bounded on N by CR 970, on E by CR 97 (CR 1), on S by Hwy. 138 and on W by CR 95.

g. Beginning on first day of regular duck season through last day of regular duck season, waterfowl and small game hunters must check out at designated check station. Access from designated parking areas only.

RED MOUNTAIN SWA - Grand Co.

DIRECTIONS: SWA is 2.5 miles E of Granby on CR 60. Public access available with permission from adjacent private landowner.

GMU/ACRES: 28 / 161 acres.

RESTRICTIONS:

- a. Closed Nov. 15-April 15.
- b. Fires, motor vehicles prohibited.
- c. Dogs must be on a leash.

REDDY SWA - Lake Co.

DIRECTIONS: SWA is about 7 miles S of Leadville on Hwy. 24, at the Arkansas River highway overpass.

GMU: 48, 49

RESTRICTIONS:

- a. Fishing access only.
- b. Access allowed only within 30 feet of high-water line or as posted. Access only from Hwy. 24 overpass parking or Crystal Lake STL.
- c. Dogs prohibited.

RICHARD SWA - Jackson Co.

FISHING: from Walden, go a half-mile W on Hwy. 14 to CR 12W; then 8 miles W to CR 7; then 7 miles N to Lake John SWA. Go to S end of Lake John to parking lot. Hunting access: from Walden, go a half-mile W on Hwy. 14 to CR 12W; then 13.7 miles W to parking area. Hunting area E of CR 12W.

GMU/ACRES: 16, 161 / 3,817 acres, 6 miles of river.

HUNTING: big game, small game, waterfowl.

FISHING: coldwater stream.

RESTRICTIONS:

- a. Camping prohibited.
- b. Hunting prohibited within 200 yards of buildings.

RIFLE FALLS SFU - Garfield Co.

DIRECTIONS: From Rifle, go 15 miles N on Hwy. 325.

GMU/ACRES: 33 / 600 acres.

FISHING: coldwater stream.

RECREATION: wildlife viewing, limited tours.

RESTRICTIONS:

a. Dogs, fires, rock climbing prohibited. Camping prohibited except if authorized by hatchery manager.

b. Hunting prohibited in designated safety areas.

RIO BLANCO LAKE SWA - Rio Blanco Co.

DIRECTIONS: From Meeker, go 20 miles W on Hwy. 64.

GMU/ACRES: 11, 22 / 383 acres.

HUNTING: waterfowl, rabbit.

FISHING: coldwater stream, warmwater lake.

RECREATION: power boating, waterskiing, wildlife viewing, camping in designated area.

FACILITIES: rest room, boat ramp.

RESTRICTIONS:

a. Field trials may be authorized Feb., March, Aug. and Sept.

b. Waterskiing prohibited March 1-June 15.

RIO GRANDE SWA - Rio Grande Co.

DIRECTIONS: From Monte Vista, go 3 miles E on Sherman Avenue.

GMU/ACRES: 791 / 935 acres.

HUNTING: deer, rabbit, dove, waterfowl.

FISHING: coldwater stream.

RECREATION: hiking, wildlife viewing.

FACILITIES: rest room, parking areas.

RESTRICTIONS:

a. Fires, bowfishing prohibited.

b. Closed Feb. 15-July 15. Area wildlife manager may authorize access if it won't harm nesting or wintering birds.

c. Camping prohibited except in parking areas with toilets.

d. Area wildlife manager may post closures to manage hunting pressure during waterfowl seasons, and to protect maintenance and construction equipment, and human health and safety.

RIO GRANDE RIVER SWA (Del Norte fishing easements) - Rio Grande Co.

DIRECTIONS: From Del Norte, take Hwy. 160 W. SWA is on N side of Hwy. 160, and starts just past town of Hanna.

GMU: 79

RESTRICTIONS:

a. Camping prohibited.

b. Closed except for fishing.

RITO HONDO RES. SWA - Hinsdale Co.

DIRECTIONS: From Creede, go 35 miles W on Hwy. 149 to USFS Rd. 513; then 2 miles NW to fork. Take right fork 200 yards N.

GMU: 76

FISHING: coldwater lake.

RECREATION: camping, wildlife viewing.

FACILITIES: rest room, campgrounds.

RESTRICTIONS: Boating prohibited except float tubes or craft propelled by hand, wind or electric motor.

ROAD CANYON RES. SWA - Hinsdale Co.

DIRECTIONS: From Creede, go 25 miles W on Hwy. 149 to USFS Rd. 520; then 4 miles W.

GMU: 76

FISHING: coldwater lake.

RECREATION: wildlife viewing.

FACILITIES: rest room, drinking water, boat ramp.

RESTRICTIONS:

a. Camping prohibited.

b. Boating prohibited if it creates a whitewater wake.

ROARING FORK SWA - Garfield Co.

DIRECTIONS: SWA parcels are along Hwy. 82 S from Glenwood Springs.

GMU: 43, 444

RESTRICTIONS: Camping, fires, discharging firearms prohibited.

ROARING JUDY SFU - Gunnison Co.

DIRECTIONS: From Gunnison, go 15 miles NW on East River.

GMU/ACRES: 54, 55 / 778 acres.

FISHING: coldwater stream, pond fishing.

RECREATION: wildlife viewing, limited tours.

FACILITIES: rest room.

RESTRICTIONS:

a. Camping, fires prohibited.

b. Target practice prohibited except in designated areas.

c. Fishing prohibited sunset to sunrise.

d. Discharging firearms prohibited in designated safety zone.

ROCK CREEK SWA - Routt Co.

DIRECTIONS: From Kremmling, go 6 miles N on Hwy. 40 to Hwy. 134; then 12 miles W over Gore Pass to USFS Rd. 206; then 2.5 miles SW.

GMU: 15

HUNTING: deer, elk, rabbit, dusky (blue) grouse, waterfowl.

FISHING: coldwater stream.

RECREATION: camping, hiking, wildlife viewing.

ROCKY FORD SWA - Otero Co.

DIRECTIONS: From Rocky Ford, go 2 miles NE on Hwy. 266, cross bridge, turn E on CR 80.5. 550 acres. Go 1.25 miles farther E to McClelland tract.

GMU/ACRES: 125, 129 / 662 acres.

HUNTING: deer, rabbit, pheasant, bobwhite quail, dove, waterfowl.

FISHING: warmwater.

RECREATION: camping, hiking, wildlife viewing.
FACILITIES: rest rooms.
RESTRICTIONS: Fires prohibited.

ROEBER SWA - Delta Co.

DIRECTIONS: From Paonia on Onarga Ave, go S on Lamborn Mesa Rd. to Minerich Rd. Go 1 mile S on Minerich Rd. to parking lot.

GMU: 53

HUNTING: deer, elk, rabbit.

FISHING: coldwater lake.

RESTRICTIONS:

- a. Camping, fires, dogs, bowfishing prohibited.
- b. Discharging firearms and hunting prohibited in open space easement.
- c. Closed from last day of regular big game season through April 30.
- d. Closed except hunting or fishing.

ROSEMONT RES. SWA - Teller Co.

DIRECTIONS: From Divide, go 15 miles S on Hwy. 67 to Gold Camp Rd. near Victor; then 20 miles E.

GMU/ACRES: 59 / 20 acres.

FISHING: coldwater lake.

RECREATION: wildlife viewing.

FACILITIES: rest rooms.

RESTRICTIONS:

- a. Boating, camping, dogs, fires, picnicking, water contact activities prohibited.
- b. Fishing prohibited 9 p.m.-5 a.m.
- c. Closed Nov. 1-May 10.
- d. Closed except by foot from established parking areas.
- e. Closed near dam, caretaker's house and N side of reservoir as posted.

RUNYON/FOUNTAIN LAKES SWA - Pueblo Co.

DIRECTIONS: From Pueblo, go S on I-25 to exit 98-A; then S on Santa Fe to Runyon Field; then E on Runyon Field Rd. a half-mile.

GMU/ACRES: 123 / 40 acres.

FISHING: warmwater, coldwater fishing.

RECREATION: picnicking, hiking, wildlife viewing.

FACILITIES: rest rooms, nature trail, handicapped fishing dock.

RESTRICTIONS:

- a. Camping, fires, water contact activities prohibited.
- b. Closed sunset to sunrise except fishing.
- c. Boating allowed with float tubes or carry-on craft propelled by hand for fishing only.

RUSSELL LAKES SWA - Saguache Co.

DIRECTIONS: From Saguache, go 9 miles S on Hwy. 285 to CR R; then 1.5 miles E.

GMU/ACRES: 682 / 793 acres.

HUNTING: rabbit, dove, waterfowl.

RECREATION: wildlife viewing.

RESTRICTIONS:

- a. Camping prohibited except in self-contained units in designated areas.
- b. Field trials may be authorized Feb., March, Aug., and Sept.
- c. Closed except as posted. Closed Feb. 15-July 15. Sect. 29 closed during waterfowl seasons.
- d. Parking only in established parking areas.
- e. Closed after 1 p.m. during first waterfowl season.
- f. Bowfishing prohibited.

SAN LUIS LAKES SWA - Alamosa Co.

DIRECTIONS: From Alamosa, go 13 miles N on Hwy. 17 to Sand Dunes Monument Rd.; then 8 miles E to access road; then a quarter-mile N.

GMU: 82

HUNTING: waterfowl, dove.

FISHING: coldwater lake.

RECREATION: wildlife viewing.

FACILITIES: boat ramp, parking areas.

RESTRICTIONS:

- a. Boating prohibited N of buoy line. Closed N of buoy line and E-W fence line Feb. 15-July 15.
- b. Camping prohibited N of buoy line and E-W fence line.

SAN MIGUEL SWA (Applebaugh fishing easement) - San Miguel Co.

DIRECTIONS: From Placerville, go three-quarters of a mile S on Hwy. 145.

GMU: 70

FISHING: coldwater stream.

RECREATION: wildlife viewing.

SANCHEZ RES. SWA - Costilla Co.

DIRECTIONS: From San Luis, go 3 miles E on Hwy. 152 to Hwy. 242; then 5.2 miles S.

GMU: 83

FISHING: warmwater lake.

FACILITIES: rest room, boat ramp.

RESTRICTIONS:

- a. Hunting, waterskiing, bowfishing prohibited. Camping prohibited in boat ramp parking area.
- b. Closed except for fishing.

SAND DRAW SWA - Sedgwick Co.

DIRECTIONS: From I-76 at Julesburg (No. 180), go 8 miles S on Hwy. 385 to CR 16; turn E to CR 49; go 1 mile S.

GMU/ACRES: 93 / 209 acres.

HUNTING: deer, rabbit, pheasant, dove.

RECREATION: hiking, wildlife viewing.

RESTRICTIONS:

- a. Camping, fires prohibited.

- b. Target practice prohibited except if authorized by area wildlife manager.
- c. Discharging firearms or bows prohibited except when hunting.
- d. Hunting limited to youth/mentors. One mentor per youth may hunt.

SANDS LAKE SWA - Chaffee Co.

DIRECTIONS: From Salida, go a half-mile NW on Hwy. 291. SWA is E of highway, opposite Heart of the Rockies Regional Medical Center.

GMU: 56

FISHING: coldwater lake.

FACILITIES: rest room.

RESTRICTIONS: Camping prohibited.

SANDSAGE SWA - Yuma Co.

DIRECTIONS: From Wray, go 4.5 miles W on Hwy. 34 to CR 35; then a quarter-mile W to CR CC; then a half-mile S.

GMU: 101

HUNTING: rabbit, squirrel, pheasant, bobwhite quail, dove, waterfowl, turkey, deer.

FISHING: coldwater stream.

RECREATION: hiking, wildlife viewing.

RESTRICTIONS:

- a. Camping, fires prohibited.
- b. Hunting prohibited except with shotguns or bows.
- c. Target practice prohibited except if authorized by area wildlife manager.
- d. Discharging firearms or bows prohibited except when hunting. Discharging bows allowed for bowfishing.

SAPINERO SWA - Gunnison Co.

DIRECTIONS: From Gunnison, go 15 miles W on Hwy. 50. Access from Hwy. 50 at Rainbow Lake, Red Creek, East Elk Creek and Dry Gulch roads.

GMU/ACRES: 54 / 7,129 acres.

HUNTING: deer, elk, rabbit, dusky (blue) grouse.

RECREATION: wildlife viewing.

RESTRICTIONS: Snowmobiles allowed only on Rainbow Lake Road.

SARVIS CREEK SWA - Routt Co.

DIRECTIONS: From Steamboat Springs, go 4.5 miles S on Hwy. 131 to CR 18; then 7 miles SE.

GMU/ACRES: 15 / 309 acres.

HUNTING: deer, elk, rabbit, dusky (blue) grouse, waterfowl.

FISHING: coldwater stream.

RECREATION: hiking, wildlife viewing.

FACILITIES: rest room.

RESTRICTIONS: Camping, campfires prohibited except 3 days before the beginning of regular big game seasons through 3 days after end of regular big game seasons.

SAWHILL PONDS - Boulder Co.

DIRECTIONS: From I-25 take Hwy. 7 W. Turn N on 75th Street. SWA is W of 75th Street after crossing Valmont Drive.

GMU: 29

RESTRICTIONS:

- a. Dogs must be on 6-foot leash, held and controlled by handler except in designated areas.
- b. Motorized, non-motor vehicles (including bicycles) prohibited beyond designated parking areas.
- c. Hunting, boating, belly boats prohibited. Other activities prohibited as posted.
- d. Horseback riding prohibited except on established maintenance roads.
- e. Closed midnight to 5 a.m.
- f. Collecting prohibited, except as authorized by permit.

SEDGWICK BAR SWA - Sedgwick Co.

DIRECTIONS: From Sedgwick, go 2 miles NE on Hwy. 138 to access road; then a half-mile S.

GMU/ACRES: 92 / 885 acres.

HUNTING: deer, rabbit, squirrel, pheasant, bobwhite quail, dove, waterfowl, turkey.

RECREATION: hiking, wildlife viewing.

RESTRICTIONS:

- a. Camping, fires prohibited.
- b. Discharging firearms or bows prohibited except when hunting. Discharging bows allowed for bowfishing.
- c. Target practice prohibited except if authorized by area wildlife manager.
- d. All recreational activities except deer hunting are prohibited on opening weekend of regular plains rifle deer season, and opening day and first weekend of late plains rifle deer season.
- e. Horses prohibited except when training hunting dogs and only allowed in Feb., March and April (through Wed. before spring turkey season opens) and Aug.
- f. Launching or taking out vessels prohibited from first day of teal season to last day of dark goose season.

SEGO SPRINGS SWA - Conejos Co.

DIRECTIONS: From Manassa, go 3 miles E on Hwy. 142 to access road; then a half-mile N.

GMU/ACRES: 81 / 640 acres.

HUNTING: rabbit, dove, waterfowl.

FISHING: coldwater stream.

RECREATION: wildlife viewing.

RESTRICTIONS:

- a. Field trials may be authorized Aug. and Sept.
- b. Fires, bowfishing prohibited.
- c. Closed Feb. 15-July 15.

SETCHFIELD SWA - Bent Co.

DIRECTIONS: From Hwys. 50 & 101 in Las Ani-

mas, take Hwy. 101 S 16 miles to CR P. Go W on CR P 1 mile to CR 11; then S 6 miles on CRs 11 and 10.

GMU/ACRES: 130 / 2,438 acres.

HUNTING: pronghorn, rabbit, bobwhite quail, scaled quail, dove.

RECREATION: picnicking, wildlife viewing.

RESTRICTIONS: Camping, fires prohibited.

SEYMOUR LAKE SWA - Jackson Co.

DIRECTIONS: From Walden, go 14 miles SW on Hwy. 14 to CR 28; then 1 mile S to CR 11; then 3 miles S to CR 11A; then a half-mile W.

GMU/ACRES: 17 / 81 water acres.

HUNTING: waterfowl.

FISHING: coldwater lake.

RECREATION: camping, wildlife viewing.

FACILITIES: rest room, boat ramp.

RESTRICTIONS:

- a. Boating prohibited if it creates a whitewater wake.
- b. Sailboards prohibited.

SHARPTAIL RIDGE SWA - Douglas Co.

DIRECTIONS: Take Hwy. 85 S toward Roxborough Park. Turn W on Titan Pkwy., merge into Titan Rd. Turn S on Roxborough Park Drive. SWA is near end of road (before it curves W). SWA extends S.

GMU: 51

RESTRICTIONS:

- a. Day use only. Foot access only.
- b. Camping prohibited.
- c. Hunting allowed only for deer and elk by permit. Hunters must have limited deer or elk license for GMU 51 before applying for permit. Max. 2 hunters daily. Group applications allowed for max. 2 hunters per group. Permits valid only 2-3 days starting after Labor Day weekend. Permits issued by drawing. Application deadline: third Mon. in July. Applications from DOW in Denver, 303-291-7227. Permit holders can take 1 non-hunting person along, but that person must stay with hunters at all times. Hunters can park in parking area behind gate during times when permitted. Driving elsewhere on property prohibited.

SIMMONS SWA - Yuma Co.

DIRECTIONS: From Wray, go S 5 mi. on Hwy. 385 to CR 30. Go E about 1 mi. on paved road, turn S following paved road; turn E onto CR JJ, continue a half-mile E to parking lot.

GMU: 102

RESTRICTIONS:

- a. Closed June 1-Aug. 31.
- b. Foot access only.
- c. Camping, fires, dog training prohibited.
- d. Target practice prohibited except when authorized by area wildlife manager.

SIMPSON PONDS SWA - Larimer Co.

DIRECTIONS: From I-25 at Hwy. 402 exit (No. 255), go 2 miles W on Hwy. 402 to CR 9E; then a half-mile N.

GMU/ACRES: 20 / 44 acres.

HUNTING: dove, waterfowl.

FISHING: warmwater.

RECREATION: wildlife viewing.

RESTRICTIONS:

- a. Boating prohibited except float tubes for fishing.
- b. Camping, fires, dog training, horseback riding, bicycling prohibited.
- c. Discharging firearms or bows prohibited except when hunting. Discharging bows allowed for bowfishing.
- d. Closed 1 hour after sunset to 1 hour before sunrise except for fishing or with night hunting permit.

SKAGUAY RES. SWA - Teller Co.

DIRECTIONS: From Victor, go a half-mile E on CR 67 to CR 861; then 6.5 miles E.

GMU/ACRES: 59 / 174 acres.

FISHING: coldwater lake.

RECREATION: wildlife viewing.

FACILITIES: rest rooms, boat ramps.

RESTRICTIONS: Boating prohibited if it creates a whitewater wake.

SMITH RES. SWA - Costilla Co.

DIRECTIONS: From Blanca, go a half-mile W on Hwy. 160 to Airport Rd.; then 4 miles S to SWA.

GMU: 83

HUNTING: waterfowl.

FISHING: coldwater lake.

RECREATION: wildlife viewing.

FACILITIES: trailer dump station, rest room, boat ramp.

RESTRICTIONS:

- a. Field trials may be authorized Feb., March, Aug. and Sept.
- b. Closed Feb. 15-July 15 on N and E shores.
- c. Fishing prohibited Nov. 1 through end of waterfowl season except within 200 yards of dam.
- d. Waterskiing prohibited.
- e. Vehicles prohibited within 50 feet of water.

SOUTH REPUBLICAN SWA - Yuma Co.

DIRECTIONS: From Burlington, go 21 miles N on Hwy. 385 to CR 1; go 3 miles E. Go 2 miles N and 2 miles E.

GMU/ACRES: 103, 109 / 13,140 acres.

HUNTING: deer, rabbit, squirrel, turkey, pheasant, bobwhite quail, dove, waterfowl, snipe.

FISHING: warmwater lake.

RECREATION: power boating, sail boating, sail surfing, waterskiing, camping, wildlife viewing.

FACILITIES: campsites, trailer dump station, rest rooms, drinking water, boat ramps, picnic area

with barbeque pit.

RESTRICTIONS:

- a. Field trials may be authorized Feb., March, Aug. and Sept. No more than 2 trials may be authorized Feb.-March. No more than 1 trial may be authorized Aug.-Sept.
- b. Waterfowl hunting prohibited on downstream face of dam.
- c. Parking for waterfowl hunting only in designated areas.
- d. Waterfowl hunting prohibited as posted.

SPANISH PEAKS SWA - Las Animas Co.

DIRECTIONS: From Aguilar, go W on Apishapa Rd.; follow signs.

GMU/ACRES: 85 / 6,450 acres.

HUNTING: deer, elk, rabbit, squirrel, turkey.

RECREATION: camping, hiking, wildlife viewing.

FACILITIES: rest rooms, drinking water.

RESTRICTIONS:

- a. Camping, fires prohibited except in established areas.
- b. Access only from established parking areas.
- c. Parking only in designated areas.

SPINNEY MOUNTAIN SWA - Park Co.

DIRECTIONS: From Hartsel, go 3 miles S on CR 59.

GMU/ACRES: 58, 581 / 3,000 acres.

HUNTING: waterfowl.

FISHING: coldwater stream.

RECREATION: wildlife viewing.

RESTRICTIONS: Camping, fires prohibited.

SPRING CREEK RES. SWA - Gunnison Co.

DIRECTIONS: From Gunnison go N on Hwy. 135 to Almont. Turn right on CR 742; travel 6 miles to Spring Creek. Turn left on CR 744 and go 14 miles.

GMU: 55

FISHING: coldwater lake.

RECREATION: camping, fishing, wildlife viewing.

ACCESS: limited to summer travel, usually July-October.

FACILITIES: USFS campsites, drinking water, rest rooms, boat ramp.

STALKER LAKE SWA - Yuma Co.

DIRECTIONS: From Wray, go 2 miles W on Hwy. 34 to CR FF; then 1.5 miles N to access road; then a half-mile W.

GMU/ACRES: 98 / 75 acres.

HUNTING: pheasant, bobwhite quail, dove, waterfowl.

FISHING: coldwater lake, warmwater lake.

RECREATION: picnicking, hiking, wildlife viewing.

FACILITIES: rest room, boat ramp, picnic shelters, tables.

RESTRICTIONS:

- a. Boating prohibited except float tubes or craft propelled by hand, wind or electric motor.
- b. Camping, fires prohibited.
- c. Hunting prohibited except with shotguns or bows.
- d. Discharging firearms or bows prohibited except when hunting. Discharging bows allowed for bowfishing.
- e. Target practice prohibited except if authorized by area wildlife manager.
- f. Hunting on W half of lake prohibited. Hunting permitted from closed area E to dam until Oct. 31.

STORM MOUNTAIN ACCESS ROAD - Larimer Co.

DIRECTIONS: From Masonville, go 3.25 miles NW on CR 27 to road.

GMU: 20

RESTRICTIONS: Closed as posted to prevent road and habitat damage.

SUMMIT RES. SWA - Montezuma Co.

DIRECTIONS: From Mancos, go 9 miles NW on Hwy. 184.

GMU: 73

HUNTING: waterfowl.

FISHING: warmwater.

RECREATION: wildlife viewing.

FACILITIES: rest room, boat ramp.

RESTRICTIONS:

- a. Camping, fires prohibited.
- b. Boating prohibited if it creates a whitewater wake.

TAMARACK RANCH SWA - Logan Co.

DIRECTIONS: From I-76 at Crook exit (No. 149), go a half-mile N on Hwy. 55.

GMU/ACRES: 91, 93 / 10,696 acres.

HUNTING: deer, rabbit, squirrel, pheasant, bobwhite quail, dove, waterfowl, turkey.

RECREATION: hiking, wildlife viewing, limited camping.

FACILITIES: rest room, drinking water.

RESTRICTIONS:

- a. Camping prohibited except in designated area.
- b. Field trials may be authorized Feb., March, Aug. and Sept. No more than 3 trials may be authorized Feb.-March and Aug., and no more than 1 in Sept.
- c. Fires prohibited except in designated camping area.
- d. Mandatory check station. Assigned parking spots. Hunters must stay at assigned check-in area until 9 a.m. when they can walk to adjacent areas and hunt. Deer and turkey hunters required only to check into E or W Tamarack, Unit 91. At S Tamarack, S of I-76, Unit 93, mandatory check in and out.
- e. Reservations are available, but not required, on weekends as listed and Columbus Day (ob-

served), Veterans Day, Thanksgiving Day, Christmas, New Year's Day, Martin Luther King Jr. Day and Presidents Day. Call 1-800-846-9453. See "Reservation Procedures," page 3, for details. The first hunt date available for reservations is the Sat. after Oct. 24 and the last date available is the last Sun. of regular duck season. Weekdays, weekends and holidays outside the reservation period and any unreserved or open units are available for hunting without reservations and are regulated through check station. Hunters with reservations can only hunt area specified on reservation. Hunters must check in and check out as posted.

f. Target practice prohibited except if authorized by area wildlife manager.

g. Discharging firearms or bows prohibited except when hunting. Discharging bows allowed for bowfishing.

h. All recreational activities except deer hunting are prohibited on opening weekend of regular plains rifle deer season, and opening day and first weekend of late plains rifle deer season.

i. Horses prohibited N of I-76 except when training hunting dogs and then only allowed in Feb., March, April (through Wed. before spring turkey season opens) and Aug.

j. Launching or taking out vessels prohibited from first day of teal season to last day of dark goose season.

TARRYALL RES. SWA - Park Co.

DIRECTIONS: From Jefferson, go 16 1/2 miles SE on CR 77.

GMU/ACRES: 50, 501 / 886 acres (175 acres of water.)

HUNTING: deer, elk, waterfowl.

FISHING: coldwater lake, stream fishing.

RECREATION: camping.

FACILITIES: rest room, boat ramp.

RESTRICTIONS:

- a. Closed at dam, spillway, outlet structures.
- b. Boating prohibited if it creates whitewater wake.

TAYLOR RIVER SWA - Gunnison Co.

DIRECTIONS: From Gunnison, go 10 miles N on Hwy. 135 to USFS Rd. 742 (Taylor River Rd.); then 18 miles E to base of Taylor Res.

GMU: 55

FISHING: coldwater stream.

RECREATION: wildlife viewing.

RESTRICTIONS:

- a. Camping, fires, hunting prohibited.
- b. Parking only in designated areas.
- c. Closed from Taylor dam to 325 yards down-stream.

TERRACE RES. SWA - Conejos Co.

DIRECTIONS: From Monte Vista, go 12 miles S

on Hwy. 15 to USFS Rd. 250, then 9 miles W.

GMU: 80, 81

FISHING: coldwater lake.

RECREATION: wildlife viewing.

TETER SWA - Park Co.

DIRECTIONS: From Jefferson, 2 miles S on Hwy. 285; then 2 miles N on CR 35.

GMU/ACRES: 500 / 950 acres.

HUNTING: big game, waterfowl.

FISHING: coldwater stream fishing.

RECREATION: wildlife viewing.

RESTRICTIONS: Camping, fires prohibited.

THURSTON RES. SWA - Prowers Co.

DIRECTIONS: From Lamar, go 9 miles N on Hwy. 196 to CR TT; then 1 mile W to CR 7; then a quarter-mile N.

GMU/ACRES: 127 / 173 acres.

HUNTING: dove, waterfowl, rabbit.

FISHING: warmwater.

RECREATION: power boating, sail boating, sail surfing, waterskiing, camping, wildlife viewing.

FACILITIES: boat ramps, rest room.

RESTRICTIONS:

- a. Boating prohibited if it creates whitewater wake Nov. 1 through last day of waterfowl season.
- b. Closed 1 hour after sunset to 1 hour before sunrise except for fishing.
- c. ATVs, dirt bikes, snowmobiles prohibited.
- d. Frozen surface of lake closed.
- e. Dams, inlets, outlet structures closed except for fishing.

TILMAN BISHOP SWA - Mesa Co.

DIRECTIONS: Take I-70 W toward Grand Junction. Exit Hwy. 6 to Palisade. Turn S on 38 Road, merge into F 1/4 Road. SWA along river N of junction of roads F 1/4 and 37 1/4.

GMU: 30, 41

RESTRICTIONS:

- a. Closed during nesting and migratory bird period, March 15-July 14.
- b. Camping, turkey hunting prohibited. Dogs prohibited except as an aid to hunting.
- c. Waterfowl hunters must hunt from designated blinds/zone. Blinds assigned at entrance station, available daily, first come, first served. Max. 4 hunters per blind. Mandatory check in and out station.
- d. Hunting restricted to bows and shotguns with shot-shells only.
- e. Deer and pheasant hunting allowed by permit. Applications from DOW in Grand Junction (970) 255-6100. Application deadlines: Aug. 1 for deer, Nov. 1 for pheasant. Permits by drawing; successful applicants notified by mail. Date, time and location of drawing included on application.

TIMPAS CREEK SWA (including Otero Pond) - Otero Co.

DIRECTIONS: From Rocky Ford, go 4 miles S on Hwy. 71 to Hwy. 10; then 2 miles E across Timpas Ck Bridge; then 1 mile S on CR 21; then 1 mile W on CR Z.

GMU/ACRES: 135 / 141 acres.

HUNTING: rabbit, squirrel, pheasant, bobwhite quail, dove, waterfowl.

FISHING: warmwater.

RECREATION: camping, wildlife viewing.

RESTRICTIONS: Fires prohibited.

TOMAHAWK SWA - Park Co.

DIRECTIONS: From Hartsel, go 5 miles N on Hwy. 9, then a half-mile to parking area. Or: from Fairplay, go 10 miles S on Hwy. 9, then a half-mile to parking area.

GMU/ACRES: 50 / 3,400 acres.

HUNTING: deer, elk, rabbit, waterfowl, pronghorn.

FISHING: coldwater stream.

RECREATION: wildlife viewing.

RESTRICTIONS: Camping, fires prohibited.

TOMICHI CREEK SWA - Gunnison Co.

DIRECTIONS: From Gunnison, SWA is SE on Hwy. 50 along Tomichi Creek.

GMU: 67

RESTRICTIONS:

- a. Camping, fires prohibited.
- b. Dogs must be on leash, except as aid in hunting.
- c. Access by foot only from designated points.
- d. Access restricted south of Tomichi Creek to 100 feet south of high water line from Jan. 1-June 30, as posted.

TOTTEN RES. SWA - Montezuma Co.

DIRECTIONS: From Cortez, go 3 1/2 miles E on Hwy. 160 to CR 29; then 1 mile N.

GMU: 73

HUNTING: waterfowl.

FISHING: warmwater.

RECREATION: picnicking, wildlife viewing.

FACILITIES: rest room, boat ramp.

RESTRICTIONS:

- a. Camping, fires, alcoholic beverages, glass containers prohibited.
- b. Hunting prohibited in inlet Sept. 30-Jan. 20 as posted to protect resting waterfowl.
- c. Boating prohibited if it creates a whitewater wake.
- d. Closed along N shore March 1-May 31.
- e. Closed 1 hour after sunset to 1 hour before sunrise except fishing.

TREAT/OGDEN SWA (Fishing Easement) - Fremont Co.

DIRECTIONS: From Coaldale, go W on Hwy. 50

for 2 miles to CR 45; turn N and go 1.5 miles.

Public access may not be on both sides of the river. Check for signs.

GMU: 58, 86

FISHING: coldwater stream. This is a fishing property only.

TRUJILLO MEADOWS SWA - Conejos Co.

DIRECTIONS: From Antonito, go 36 miles W on Hwy. 17 to USFS Rd. 118; then 4 miles W.

GMU: 81

FISHING: coldwater lake.

RECREATION: camping, wildlife viewing.

FACILITIES: rest room, drinking water.

RESTRICTIONS: Boating prohibited if it creates a whitewater wake.

TURK'S POND SWA - Baca Co.

DIRECTIONS: From Springfield, go 2 miles N on Hwy. 287 to CR HH; go 14 miles E to CR 39. Go 3.5 miles N.

GMU/ACRES: 139 / 200 acres.

HUNTING: dove.

FISHING: warmwater.

RECREATION: picnicking, wildlife viewing.

RESTRICTIONS:

- a. Boating prohibited except float tubes or craft propelled by hand, wind or electric motor.
- b. Camping prohibited.
- c. Closed near pond and administrative building except to retrieve downed waterfowl from opening day of waterfowl season through end of Feb.

TWIN SISTERS SWA - Larimer Co.

DIRECTIONS: From Allenspark, go 4 miles N on Hwy. 7 to Meeker Park (USFS Rd. 119); go 2.5 miles N to USFS Rd. 325; then 1 mile W.

GMU/ACRES: 20 / 640 acres.

HUNTING: deer, elk, dusky (blue) grouse.

RECREATION: hiking, wildlife viewing.

TWO BUTTES RES. SWA - Baca, Prowers Cos.

DIRECTIONS: From Springfield, go 18 miles N on Hwy. 287 to CR B.5; then 3 miles E.

GMU/ACRES: 138, 139 / 6,793 acres.

HUNTING: deer, pronghorn, rabbit, pheasant, bobwhite quail, scaled quail, dove, waterfowl.

FISHING: warmwater.

RECREATION: camping, hiking, rock climbing, wildlife viewing.

FACILITIES: trailer dump station, rest rooms, drinking water, rifle range, boat ramps.

RESTRICTIONS: Boating prohibited in Two Buttes Ponds below dam except float tubes or craft propelled by hand, wind or electric motor.

VAIL DEER UNDERPASS SWA - Eagle Co.

DIRECTIONS: From Vail, go 4 miles W on S side

of frontage road of I-70.

GMU: 36, 45

RESTRICTIONS:

- a. Hunting prohibited.
- b. Closed Nov. 1-June 15.

VAN TUYL SWA - Gunnison Co.

CABIN CREEK: From Gunnison, go 6.5 miles E on Hwy. 50; then go two-tenths of a mile N on BLM Rd. 3107.

LOST CANYON: From Gunnison, go 1.2 miles N on Hwy. 135; turn E and take CR 10 for 3 miles. Turn E on CR 743 and go about 6 miles to SWA.

GMU: 55

HUNTING — Cabin Creek: deer, elk, dusky (blue) grouse.

RECREATION — Cabin Creek: camping, hiking, wildlife viewing.

RESTRICTIONS: Cabin Creek closed Dec. 1-April 30. Motorized travel, including over the snow, restricted to BLM Rd. 3107 and CR 743.

VERNER SWA - Jackson Co.

DIRECTIONS: From Walden, go a half-mile W on Hwy. 14 to CR 12; then 5.1 miles W to CR 18; then a half-mile W to access road. 1 mile of river.

GMU: 16

RECREATION: coldwater fishing.

RESTRICTIONS: Closed except for fishing.

WAHATOYA SWA - Huerfano Co.

DIRECTIONS: From LaVeta, go 1 mile E on Bear Creek Rd.

GMU/ACRES: 85 / 80 acres.

FISHING: coldwater lake.

RECREATION: picnicking, hiking, wildlife viewing.

FACILITIES: rest room.

RESTRICTIONS:

- a. Boating prohibited except float tubes or craft propelled by hand or wind.
- b. Camping, fires prohibited.

WALKER SWA - Mesa Co.

DIRECTIONS: From Grand Junction, go 2 miles W on Hwys. 6 and 50; turn S on River Rd.; go a half-mile; turn S on gravel road.

GMU/ACRES: 30, 40 / 351 acres.

FISHING: warmwater.

RECREATION: rafting, canoeing, wildlife viewing, interpretive program.

RESTRICTIONS:

- a. Camping, fires, dogs, hunting, trapping prohibited.
- b. Discharging firearms or bows prohibited. Bows permitted for bowfishing.
- c. Closed a half hour after sunset to a half hour before sunrise.

WARD ROAD POND SWA - Jefferson Co.

DIRECTIONS: In Denver at I-70 & Ward Rd.

GMU: 38

FISHING: warmwater.

FACILITIES: rest room.

RESTRICTIONS:

- a. Boating prohibited except float tubes or craft propelled by hand.
- b. Camping, fires, hunting, dog training, discharging firearms or bows prohibited.
- c. Closed except for fishing.

WATSON LAKE SFU - Larimer Co.

DIRECTIONS: From Fort Collins, go 7 miles NW on Hwy. 287 to Rist Canyon Rd. (CR 28); go 1 mile.

GMU: 19

FISHING: coldwater stream.

RECREATION: limited tours.

FACILITIES: rest room.

RESTRICTIONS:

- a. Hunting, dogs prohibited.
- b. Closed along W bank of Poudre River next to employee housing.

WATSON LAKE SWA - Larimer Co.

DIRECTIONS: From Fort Collins, go 7 miles NW on Hwy. 287 to Rist Canyon Rd. (CR 52E); go 1 mile W.

GMU/ACRES: 19 / 139 acres.

FISHING: coldwater stream, warmwater lake.

RECREATION: picnicking, wildlife viewing.

FACILITIES: rest rooms, nature trails.

RESTRICTIONS:

- a. Boating, camping, hunting, ice fishing, ice skating, discharging firearms prohibited.
- b. Parking prohibited on S dam.
- c. Closed on NW side as posted.
- d. Use or possession of live minnows prohibited.
- e. Closed 1 hour after sunset to 1 hour before sunrise except for fishing.

WAUNITA WATCHABLE WILDLIFE AREA -

Gunnison Co.

DIRECTIONS: From Gunnison, go E on Hwy. 50. Turn left at CR 887 to WWA site.

GMU: 551

RECREATION: Wildlife viewing April 1-May 15 for Gunnison sage-grouse.

RESTRICTIONS:

- a. Camping, fires, dogs, discharging firearms prohibited.
- b. Trash must be packed out.

WEBSTER SWA - Weld Co.

DIRECTIONS: From LaSalle, go a quarter-mile N on Hwy. 85 to CR 394; then 2 1/4 miles.

GMU/ACRES: 94 / 158 acres.

HUNTING: rabbit, pheasant, dove, waterfowl.

RECREATION: hiking, wildlife viewing.

RESTRICTIONS:

- a. Camping, fires, horses prohibited.
- b. Discharging firearms or bows prohibited, except shotguns, muzzleloaders or bows allowed for hunting Sept. 1 through Feb. 28. Shotguns or bows allowed in spring turkey season.
- c. Closed March 1 through Aug. 31 except for spring turkey hunters.
- d. Dogs prohibited except as hunting aid. Dog training prohibited except when training for hunting.

WELLINGTON RES. NO. 4, SMITH LAKE SWA - Larimer Co.

DIRECTIONS: From I-25 at the Wellington exit, go three-tenths of a mile W on Hwy. 1 to CR 7; then 1.4 miles N to CR 66; then 2 miles W.

GMU/ACRES: 9 / Wellington Res. No. 4: 105 acres. Smith Lake: 30 acres.

RECREATION: picnicking, wildlife viewing.

FACILITIES: rest rooms.

RESTRICTIONS:

- a. Boating prohibited if it creates a whitewater wake.
- b. Hunting, discharging firearms or bows, camping, open fires, OHVs, snowmobiles prohibited.
- c. Sailboards prohibited on Wellington Res. No. 4.
- d. Closed 1 hour after sunset to 1 hour before sunrise except for fishing.

WELLINGTON SWA - Larimer, Weld Cos.

WELLINGTON UNIT: From I-25 and Hwy. 14 exit, go 9 miles N on E service road to CR 64; then 1.5 miles E.

GMU: 87

COBB LAKE UNIT: From I-25 and Hwy. 14 exit, go 5 miles N on E service road to CR 56; then 1.4 miles E.

SCHWARTZ UNIT: From I-25 and Hwy. 14 exit, go 7 miles N on E service road to CR 60; then 1 mile E.

HUNTING: rabbit, pheasant, dove, waterfowl.

RECREATION: hiking, wildlife viewing.

RESTRICTIONS:

- a. Boating prohibited except craft propelled by hand to hunt waterfowl.
- b. Camping, fires prohibited.
- c. Field trials may be authorized on Wellington and Schwart units Feb., March 1-14 and Aug. Trials may be authorized on Cobb Lake Unit year-round.
- d. Wellington and Schwart units closed March 15-July 15.
- e. Target practice must be authorized by area wildlife manager.

f. Wellington Unit closed from first day of regular waterfowl season to first day of pheasant season except Sat., Sun., Mon. and legal holidays.

g. Horseback riding prohibited except at Cobb Lake Unit during field trials.

h. Big game hunting restricted to archery, shotguns with slugs and muzzleloading.

g. Domestic, feral or privately-owned game birds may be released with permit for dog training on Cobb Lake Unit. All birds taken for this shall be removed from SWA, and all privately-owned game birds shall be prepared for human consumption.

WEST BANK SWA - Garfield Co.

DIRECTIONS: Go S on Hwy. 82, turn right at mile marker 5 on CR 154.

GMUS: 43, 444

FISHING: coldwater stream.

RECREATION: boat launch, angler access.

RESTRICTIONS: Camping, fires, discharging firearms prohibited.

WEST LAKE SWA - Larimer Co.

DIRECTIONS: From Red Feather Lakes, go 1 mile E on Red Feather Lakes Rd.

GMU/ACRES: 191 / 38 water acres.

HUNTING: waterfowl.

FISHING: coldwater lake.

RECREATION: wildlife viewing, fishing, camping.

FACILITIES: campground, rest room, drinking water.

RESTRICTIONS: Boating prohibited except float tubes or craft propelled by hand, wind or electric motor.

WEST LAKE SWA - Mesa Co.

DIRECTIONS: 711 Independent Ave., Grand Junction.

GMU/ACRES: 30 / 2 acres.

FISHING: warmwater lake.

FACILITIES: rest room.

RESTRICTIONS:

- a. Boating, water contact activities prohibited.
- b. Closed 9 p.m.-7 a.m.

WEST RIFLE CREEK SWA - Garfield Co.

DIRECTIONS: From Rifle, go 4 miles N on Hwy. 13 to Hwy. 325; turn right; go 4 miles to CR 252. Go 1.5 miles NW.

GMU: 33

HUNTING: deer, elk, black bear, mountain lion, turkey, rabbit, dove, bobcat.

RECREATION: hiking, wildlife viewing.

FACILITIES: Campground on CR 252, 4 miles NW of Hwy. 325. Non-potable water only.

RESTRICTIONS: Camping prohibited except

day after Labor Day-Dec. 31.

WHEELER SWA - Garfield Co.

DIRECTIONS: From Silt, take I-70 W about 1 mile. SWA on N side of interstate between I-70 and Hwys. 6 & 24, adjacent to Colorado River. SWA only legally accessible via river.

GMU/ACRES: 33, 42 / 15 acres.

HUNTING: rabbit, dove, waterfowl.

FISHING: trout, whitefish.

RECREATION: wildlife viewing.

WHITE RIVER SWA - Rio Blanco Co.

DIRECTIONS: Various easements and parcels along White River, about 15 miles SE of Meeker.

GMUS: 23, 24

SLEEPY CAT FISHING EASEMENT: Go 15 miles SE of Meeker on CR 8. Easements on both sides of White River, abutting S side of Oak Ridge SWA.

GORDON RANCH PARCEL : Go E from Sleepy Cat Easement on CR8. Parcel is near S end of Big Beaver Res., at junction with CR 10.

BUCKLES PARCEL : Go E from Gordon Ranch parcel on CR 8. Parcel is S of CR 8, near Buford and extending toward South Fork of the White River.

WHITEHORSE SWA - Adams Co.

DIRECTIONS: Take I-76 E toward Barr Lake. Exit 152nd Avenue, go E. Turn left on Picadilly Road; turn left on 128th Avenue. SWA is at corner of 128th and Tower and extends SE.

GMU: 104

RESTRICTIONS:

a. Closed except for youth/mentor waterfowl hunting when authorized by area wildlife manager as participants in DOW youth hunter program.

b. Reservations required for waterfowl hunting. See "Reservation Procedures," page 3, for details. Hunters with reservations can only hunt area specified on reservation except in areas where reservations are not required or are unreserved and unoccupied. Mandatory check in and check out as posted at designated check station.

WILLIAMS CREEK RES. SWA - Hinsdale Co.

DIRECTIONS: From Pagosa Springs, go 3 miles W on Hwy. 160 to USFS Rd. 631; then 30 miles N.

GMU/ACRES: 77 / 508 acres.

HUNTING: waterfowl.

FISHING: coldwater lake.

RECREATION: boating, wildlife viewing, camping.

FACILITIES: rest room, drinking water, boat ramp, campgrounds.

RESTRICTIONS:

- a. Camping, open fires, sailboards prohibited.
- b. Boating prohibited if it creates white-water wake.
- c. Snowmobiles allowed only as aid in ice fishing.

WINDY GAP WATCHABLE WILDLIFE AREA

- Grand Co.

DIRECTIONS: From Granby, go 2 miles W on Hwy. 40. SWA is on Hwy. 125.

GMU/ACRES: 18, 28 / 100 acres.

FACILITIES: picnic tables, toilets, a quarter-mile interpretive trail.

RESTRICTIONS:

- a. Dogs prohibited beyond parking area.
- b. Fishing, discharging firearms, camping, fires, hunting, trapping prohibited.
- c. Only viewing area is open.
- d. Open sunrise to sunset only.

WOODS LAKE SWA - San Miguel Co.

DIRECTIONS: From Telluride, go 13 miles W on Hwy. 145 to USFS Rd. 618 in Fall Creek; then 9 miles S.

GMU/ACRES: 70 / 160 acres.

FISHING: coldwater stream, coldwater lake.

RECREATION: canoeing, wildlife viewing.

FACILITIES: rest room.

RESTRICTIONS:

- a. Boats prohibited except float tubes or craft propelled by hand, wind or electric motor.
- b. Camping prohibited.

WRAY SFU - Yuma Co.

DIRECTIONS: From Wray, go 2 miles W on Hwy. 34 to CR FF; then 2 miles N.

GMU/ACRES: 98 / 355 acres.

RECREATION: limited tours.

RESTRICTIONS:

- a. Camping, hunting, dogs prohibited.
- b. Closed E of CR FF.

WRIGHT'S LAKE SWA - Chaffee Co.

DIRECTIONS: From Nathrop, go 8 miles W on CR 162 to CR 291. Then go W on CR 291 four-tenths of a mile to parking area.

GMUS: 56, 481

FISHING: Access only for fishing only, coldwater lake and stream. Artificial flies and lures only.

RESTRICTIONS: No camping, hunting.

YAMPA RIVER SWA - Routt Co.

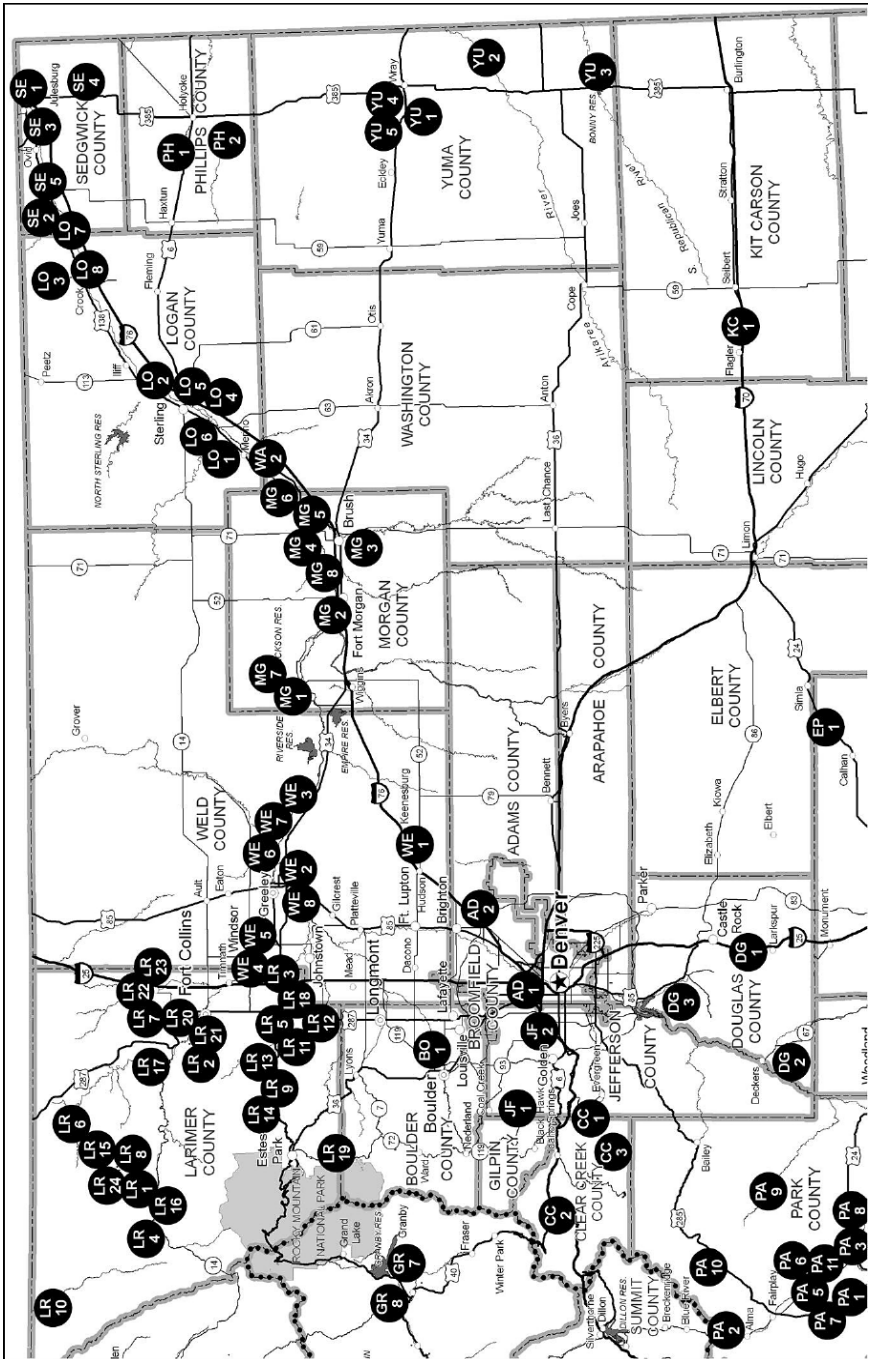
DIRECTIONS: From Craig, go E on Hwy. 40.

SWA is on S side of Hwy. 40 shortly after passing CR 29 turn-off.

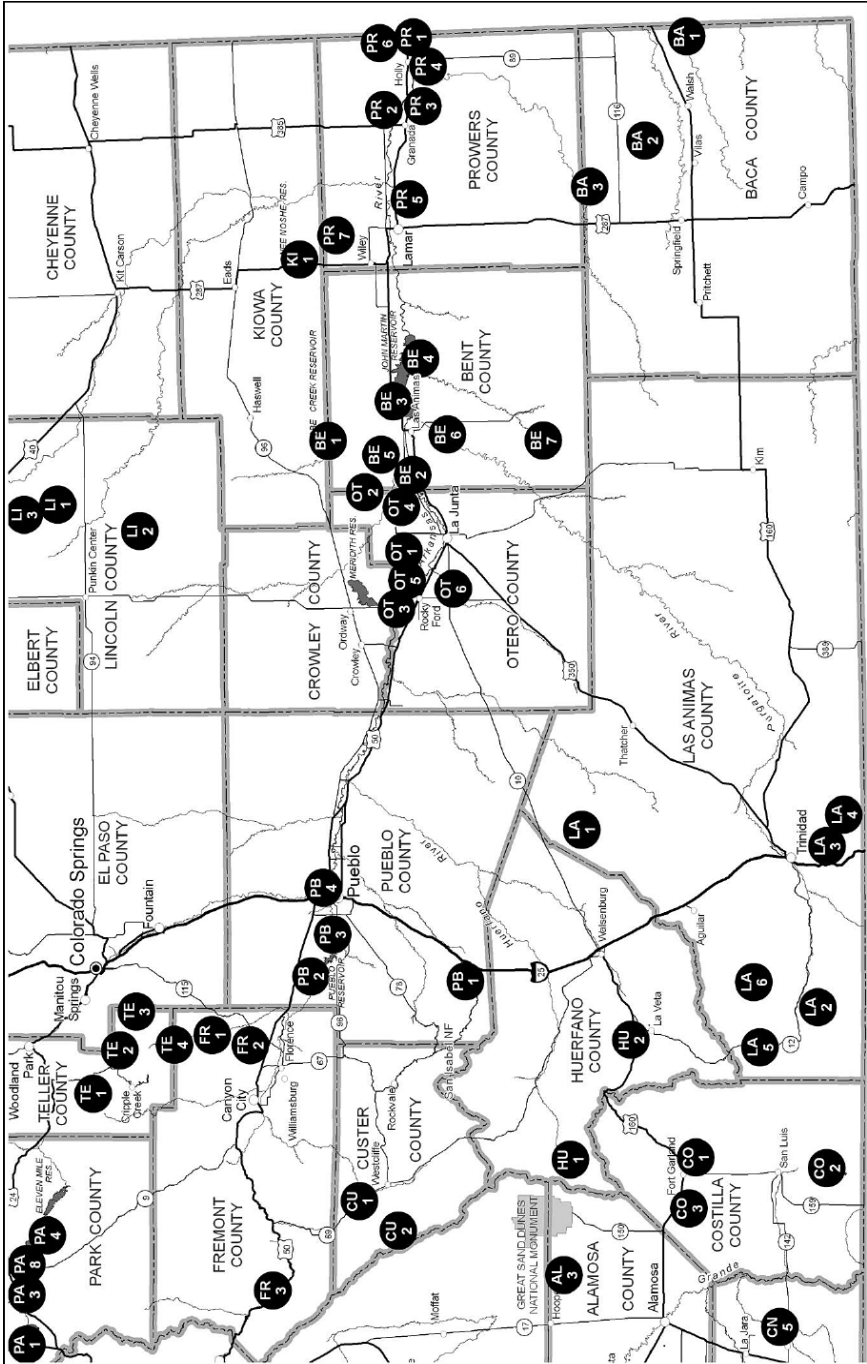
GMU: 13

RESTRICTIONS: Camping, fires prohibited.

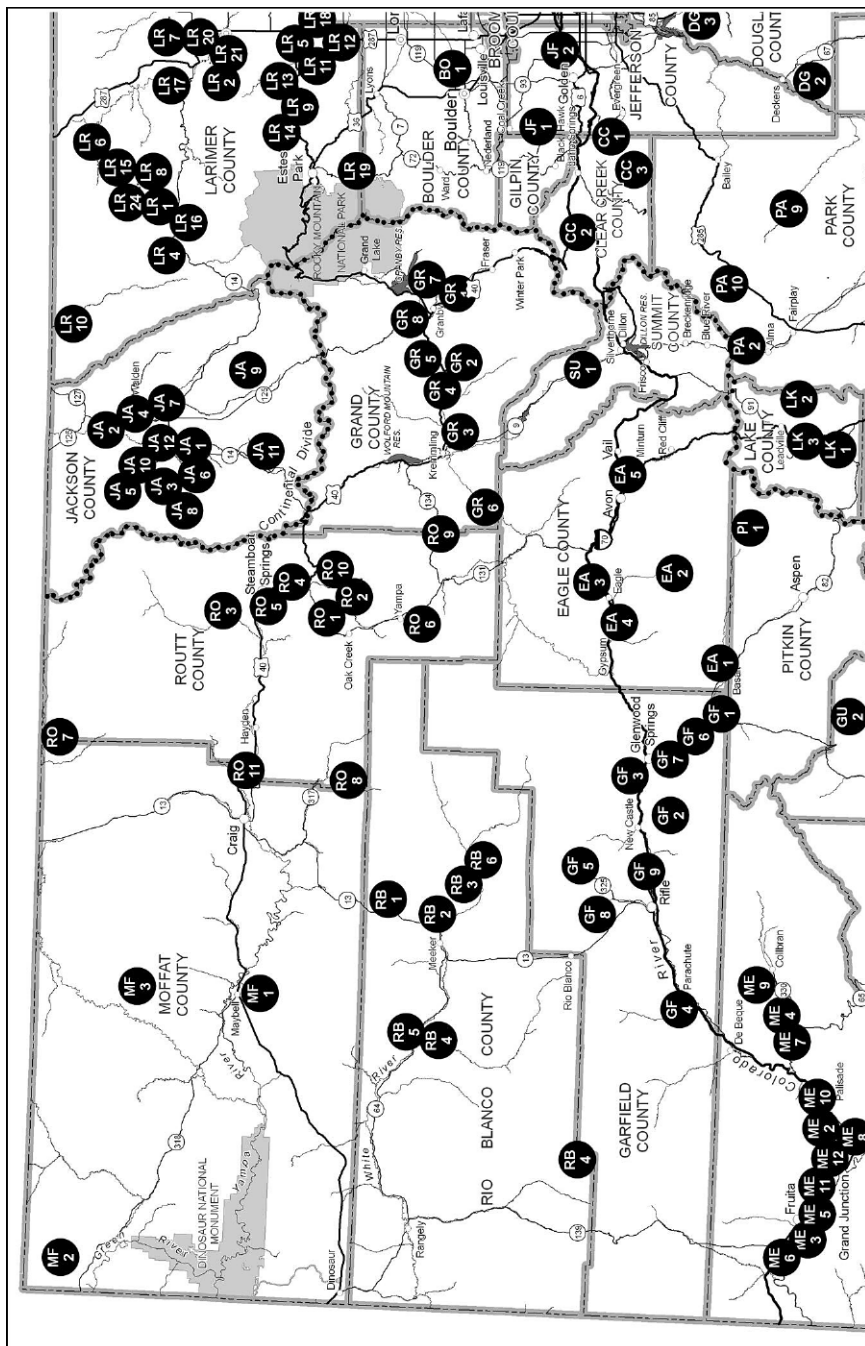
COUNTY MAPS NORTHEAST COLORADO



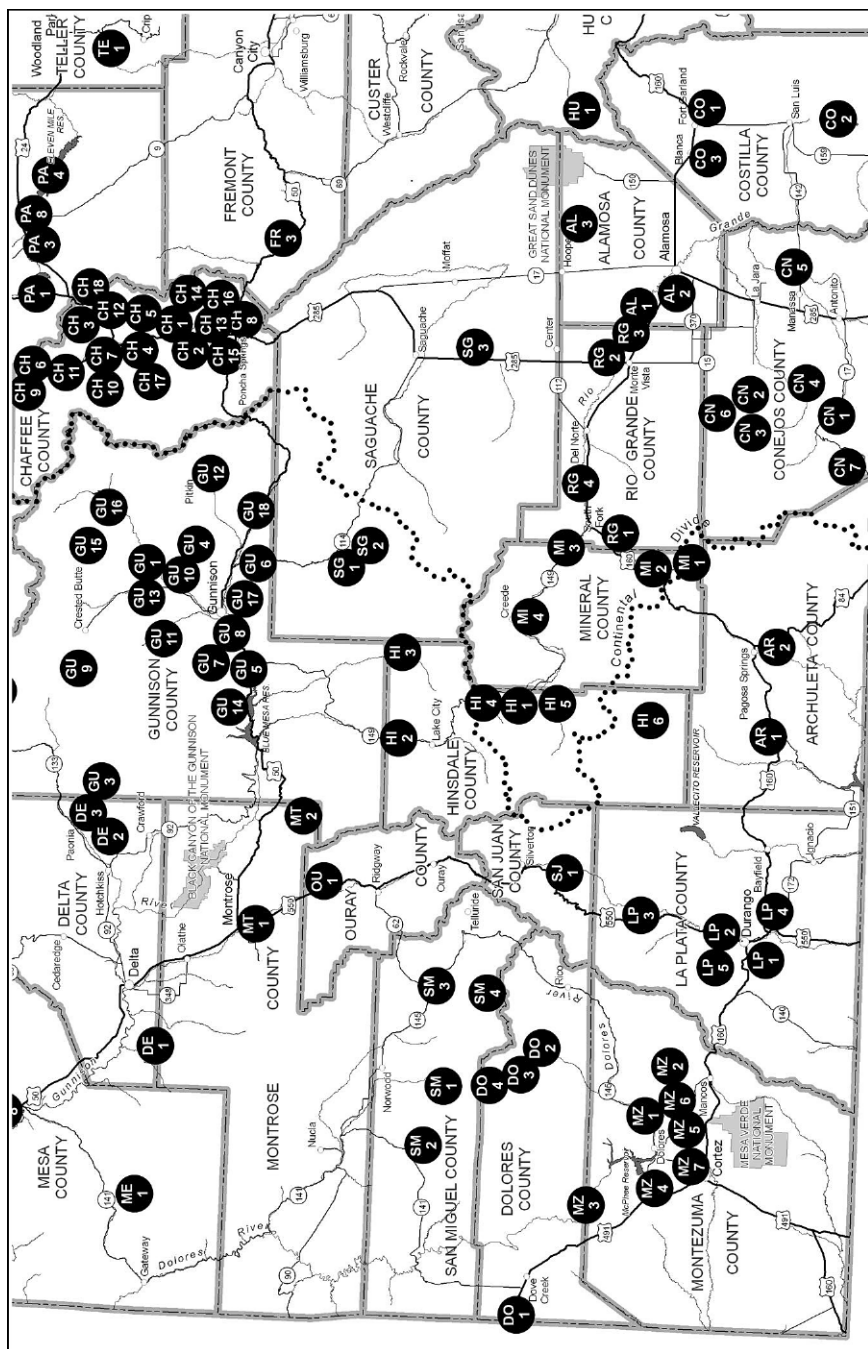
SOUTHEAST COLORADO



NORTHWEST COLORADO



SOUTHWEST COLORADO



SWA COUNTY INDEX

SWA NAME	MAP PT	GMU	SWA NAME	MAP PT	GMU	SWA NAME	MAP PT	GMU
ADAMS CO. (AD)			Heckendorf.....	CH-11	481	Sharptail Ridge	DG-3	51
Lowell Ponds	AD-1	38	Johanson Village	CH-12	481	EAGLE CO. (EA)		
Whitehorse	AD-2	104	Mount Ouray	CH-13	56	Basalt	EA-1	47, 444
ALAMOSA CO. (AL)			Mount Shavano SFU ...	CH-14	50, 57	Brush Creek	EA-2	44
Higel	AL-1	791	Mount Shavano.....	CH-15	56	Eagle River	EA-3	35
Playa Blanca	AL-2	80	Sands Lake.....	CH-16	57	Gypsum Ponds	EA-4	35
San Luis Lakes	AL-3	82	Wright's Lake	CH-17	56, 481	Vail Deer Underpass ...	EA-5	36, 45
ARCHULETA CO. (AR)			CLEAR CREEK CO. (CC)			EL PASO CO. (EP)		
Devil Creek	AR-1	77	Bergen Peak	CC-1	39	Ramah Res.	EP-1	110
Echo Canyon Res.	AR-2	78	Georgetown	CC-2	39	FREMONT CO. (FR)		
BACA CO. (BA)			Mount Evans.....	CC-3	39	Beaver Creek.....	FR-1	59
Burchfield.....	BA-1	139	CONEJOS CO. (CN)			Brush Hollow	FR-2	59
Turk's Pond	BA-2	139	Conejos River			Treat/Ogden	FR-3	58, 86
Two Buttes Res.	BA-3	139, 139	(Fishing Easements)	CN-1	81	GARFIELD CO. (GF)		
BENT CO. (BE)			Hot Creek	CN-2	81	Crystal River SFU	GF-1	43
Adobe Creek Res.	BE-1	125	La Jara Res.	CN-3	81	Garfield Creek	GF-2	42
Dawn Pond	BE-2	125	La Jara	CN-4	81	Glenwood Springs SFU ..	GF-3	34
Fort Lyon	BE-3	125, 146	Sego Springs.....	CN-5	81	Parachute Ponds	GF-4	32, 42
John Martin Res.	BE-4	125, 126, 146	Terrace Res.	CN-6	80, 81	Rifle Falls SFU	GF-5	33
Las Animas SFU	BE-5	125	Trujillo Meadows.....	CN-7	81	Roaring Fork	GF-6	43, 444
Purgatoire River.....	BE-6	130	COSTILLA CO. (CO)			Roaring Fork:		
Setchfield	BE-7	130	Mountain Home Res. ..	CO-1	83	West Bank Lease	GF-7	43, 444
BOULDER CO. (BO)			Sanchez Res.	CO-2	83	West Rifle Creek.....	GF-8	33
Sawhill Ponds	BO-1	29	Smith Res.	CO-3	83	Wheeler.....	GF-9	33, 42
CHAFFEE CO. (CH)			CUSTER CO. (CU)			GRAND CO. (GR)		
Arkansas River/Salida			DeWeese Res.	CU-1	69, 691	Granby Ranch.....	GR-1	28
(Smyth Fishing Lease) ...	CH-1	56	Middle Taylor Creek....	CU-2	86	Hot Sulphur Springs ...	GR-2	18, 28
Big Bend	CH-2	56	DELTA CO. (DE)			Junction Butte	GR-3	37
Buena Vista	CH-3	49, 481	Escalante	DE-1	62	Kemp Breeze.....	GR-4	18, 28
(Fishing Easement)			McCluskey	DE-2	53	Pioneer Park	GR-5	18
Chalk Cliffs SFU	CH-4	56, 481	Roeber.....	DE-3	53	Radium	GR-6	15, 27, 361
Champion SWA	CH-5	57, 481	DOLORES CO. (DO)			Red Mountain	GR-7	28
(Fishing Easement)			Coalbed Canyon	DO-1	72, 711	Windy Gap WWA.....	GR-8	18, 28
Chubb Park Ranch	CH-18	49, 57	Fish Creek.....	DO-2	71	GUNNISON CO. (GU)		
Clear Creek Res.	CH-6	48, 481	Groundhog Res.	DO-3	71	Almont Triangle.....	GU-1	54, 55
Cottonwood Creek	CH-7	481	Jim Olterman/			Beaver Lake	GU-2	43
(Marquard)			Lone Cone	DO-4	70, 71	DOUGLAS CO. (DG)		
Frantz.....	CH-8	56	Columbine.....	DG-1	104			
Granite.....	CH-9	48, 49	Four Mile	DG-2	51			
Harmon	CH-10	481						
(Fishing Easement)								

SWA NAME	MAP PT	GMU	SWA NAME	MAP PT	GMU	SWA NAME	MAP PT	GMU
Beaver Res.....	GU-353	KIT CARSON CO. (KC)			LINCOLN CO. (LI)		
Centennial.....	GU-554	Flagler Res.	KC-1107	Hugo	LI-1113
Dutch Gulch	GU-667				Karval Res.	LI-2120
Gunnison SWA.....	GU-754	LA PLATA CO. (LP)			Kinney Lake.....	LI-3113
Gunnison River	GU-854	Bodo.....	LP-1741			
<i>(Van Tuyl & Redden)</i>			Durango SFU	LP-274,	LOGAN CO. (LO)		
Lake Irwin.....	GU-955			75	Atwood	LO-196
Leaps Gulch.....	GU-1055	Haviland Lake.....	LP-374	Bravo	LO-291
Miller Ranch	GU-1154	Pastorius Res.	LP-475	Duck Creek	LO-390
Pitkin SFU.....	GU-1255,	Perins Peak	LP-574	Dune Ridge	LO-496
		551				Knudson.....	LO-596
Roaring Judy SFU	GU-1354,	LAKE CO. (LK)			Overland Trail	LO-696
		55	Hallenback Ranch.....	LK-148	Red Lion	LO-790,
Sapinero	GU-1454	Paddock	LK-249			92
Spring Creek Res.	GU-1555	Reddy.....	LK-348,	Tamarack Ranch	LO-891,
Taylor River	GU-1655			49			93
Tomichi Creek	GU-1767	LARIMER CO. (LR)					
Waunita WWA	GU-18551	Bellaire Lake	LR-18	MESA CO. (ME)		
Van Tuyl.....	GU-455	Bellvue SFU	LR-219	Big Creek Reservoir	ME-161
			Big Thompson Ponds.....	LR-320	Colorado River Island ..	ME-230,
HINSDALE CO. (HI)			Bliss	LR-48, 19	<i>and Franklin Island</i>		41
Brown Lakes	HI-176	Boedecker Res.	LR-520	Horsethief Canyon	ME-330,
Lake Fork Gunnison.....	HI-266	Cherokee	LR-68,			40
Mason Family	HI-366,			191	Jerry Creek Res.	ME-4421
		67	Douglas Res.	LR-79	Leatha Jean Stassen	ME-540
Rito Hondo Res.	HI-476	Dowdy Lake	LR-8191	Loma Boat Launch	ME-630
Road Canyon Res.	HI-576	Forks.....	LR-920	Mogensen Ponds	ME-7421
Williams Creek Res.	HI-677	Hohnholz Lakes.....	LR-107	Orchard Mesa	ME-841
			Lon Hagler.....	LR-1120	Plateau Creek	ME-9421
HUERFANO CO. (HU)			Lone Tree Res.	LR-1220	Tilman Bishop	ME-1030,
Huerfano	HU-1861	Narrows.....	LR-1320			41
Wahatoya.....	HU-285	North Fork	LR-1420	Walker	ME-1130,
			Parvin Lake	LR-15191			40
JACKSON CO. (JA)			Poudre River SFU	LR-168, 19	West Lake	ME-1230
Brownlee	JA-116	Poudre River SWA.....	LR-1719,			
Cowdrey Lake.....	JA-26,			191	MINERAL CO. (MI)		
		161	Simpson Ponds	LR-1820	Alberta Park Res.	MI-180
Delaney Butte Lakes	JA-316	Twin Sisters	LR-1920	Big Meadows Res.....	MI-276
Diamond J	JA-46,	Watson Lake SFU	LR-2019	Coller	MI-376,
		161	Watson Lake SWA.....	LR-2119			79
Lake John.....	JA-5161	Wellington Res. #4			Creede.....	MI-476
Manville	JA-616	and Smith Lake	LR-229			
Murphy	JA-76	Wellington SWA	LR-2387	MOFFAT CO. (MF)		
Odd Fellows	JA-816	West Lake.....	LR-24191	Bitterbrush.....	MF-13,
Owl Mountain	JA-9171						11, 211
Richard	JA-1016,	LAS ANIMAS CO. (LA)			Browns Park: Cold		
		161	Apishapa	LA-1133,	Springs Mtn. Unit	MF-2201
Seymour Lake	JA-1117			134	Little Snake	MF-32, 3
Verner	JA-1216	Bosque Del Oso.....	LA-285,			
					851	MONTEZUMA CO. (MZ)		
JEFFERSON CO. (JF)			James M. John	LA-3140	Dolores River	MZ-171,
Ralston Creek	JF-138	Lake Dorothy	LA-4140			73
Ward Road Pond.....	JF-238	North Lake.....	LA-585,	Joe Moore Res.....	MZ-273
					851	Lone Dome	MZ-3711
KIOWA CO. (KI)			Spanish Peaks.....	LA-685	Narraguinep Res.	MZ-4711
Queens	KI-1126,				Puett Res.	MZ-573
		127				Summit Res.	MZ-673

SWA NAME	MAP PT	GMU	SWA NAME	MAP PT	GMU	SWA NAME	MAP PT	GMU
Totten Res.....	MZ-773	PROWERS CO. (PR)			SAGUACHE CO. (SG)		
MONTROSE CO. (MT)			Arkansas River	PR-1119	Cochetopa	SG-167
Chipeta Lake.....	MT-162	Deadman	PR-2127	Dome Lakes	SG-267
Cimarron	MT-265	Granada	PR-3127, 132	Russell Lakes.....	SG-3682
MORGAN CO. (MG)			Holly	PR-4127	SAN JUAN CO. (SJ)		
Andrick Ponds	MG-195	Mike Higbee	PR-5132	Andrews Lake.....	SJ-174
Boyd Ponds	MG-296	Red Dog	PR-6127	SAN MIGUEL CO. (SM)		
Brush Prairie Ponds	MG-399	Thurston Res.	PR-7127	Dan Noble	SM-170
Brush SWA	MG-496	PUEBLO CO. (PB)			Dry Creek Basin	SM-270
Cottonwood	MG-596	Lake Beckwith	PB-184	San Miguel.....	SM-370
Elliott	MG-695, 96	Pueblo Res.	PB-284	Woods Lake.....	SM-470
Jackson Lake.....	MG-795	Pueblo SFU	PB-384	SEDGWICK CO. (SE)		
Jean K.Tool	MG-896	Runyon/ Fountain Lakes.....	PB-4123	Julesburg	SE-192
OTERO CO. (OT)			RIO BLANCO CO. (RB)			Jumbo Res. (Julesburg) ..	SE-290
Holbrook Res.	OT-1125	Jensen	RB-112, 23, 211	Pony Express.....	SE-392
Horse Creek Res.	OT-2125	Meeker Pasture	RB-223	Sand Draw	SE-493
Melon Valley	OT-3125, 129	Oak Ridge.....	RB-323, 24	Sedgwick Bar	SE-592
Oxbow.....	OT-4125, 130	Piceance	RB-411, 21, 22, 31	SUMMIT CO. (SU)		
Rocky Ford.....	OT-5125, 129	Rio Blanco Lake	RB-511, 22	Blue River:Sutton Unit....	SU-137, 371
Timpas Creek	OT-6135	White River	RB-623, 24	TELLER CO. (TE)		
OURAY CO. (OU)			RIO GRANDE CO. (RG)			Dome Rock	TE-1581
Billy Creek	OU-162, 65	Beaver Creek Res.	RG-180	Pikes Peak	TE-259
PARK CO. (PA)			Home Lake	RG-2791	Rosemont Res.	TE-359
63 Ranch.....	PA-150	Rio Grande	RG-3791	Skguay Res.	TE-459
Alma	PA-249	Rio Grande River	RG-479	WASHINGTON CO. (WA)		
Badger Basin.....	PA-350, 58, 581	(Fishing Easements)			Messex.....	WA-196
Charlie Meyers	PA-458	ROUTT CO. (RO)			Prewitt Res.	WA-296
Garo	PA-550	Adams	RO-115	WELD CO. (WE)		
James Mark Jones	PA-650	Blacktail	RO-215	Banner Lakes	WE-199
Knight-Imler	PA-750	(Conservation Easement)			Brower	WE-294
Spinney Mountain	PA-858, 581	Christina	RO-3214	Centennial Valley	WE-3951
Tarryall Res.	PA-950, 501	Chuck Lewis	RO-4131	Frank	WE-494
Teter	PA-10500	Emerald Mountain	RO-5131	Kodak WWA.....	WE-594
Tomahawk.....	PA-1150	Finger Rock SFU	RO-626	Mitani-Tokuyasu	WE-6951
PHILLIPS CO. (PH)			Grieve Ranch	RO-75	Nakagawa	WE-7951
Frenchman Creek	PH-198	(Conservation Easement)			Webster.....	WE-894
Holyoke.....	PH-298	Indian Run	RO-812	YUMA CO. (YU)		
PITKIN CO. (PI)			Rock Creek.....	RO-915	Sandsage	YU-1101
Coke Oven.....	PI-1444	Sarvis Creek.....	RO-1015	Simmons	YU-2102
			Yampa River	RO-1113	South Republican.....	YU-3103, 109
						Stalker Lake	YU-498
						Wray SFU	YU-598