


# NORTH FORK VALLEY

North Fork Valley (7V2) is a general aviation airport in Western Colorado, located three miles southwest of the town of Paonia. The airport is owned and operated by Delta County. 7V2 has a single asphalt runway (5/23) that is 4,500 feet long by 60 feet wide. The airport is primarily used by recreational aircraft and visitors doing business at the airport and in Paonia. Additional activities at 7V2 include law enforcement and military training activities. The airport also occasionally acts as a staging base for aerial/wildland firefighting activities in the surrounding mountains. 7V2 is an important asset for the local economy and community.



## Airport Classification

The 2020 Colorado Aviation System Plan (CASP) has identified six functional classifications for Colorado's 65 publicly-owned, public-use airports and one privately-owned, public-use airport. The six classifications were newly developed for the 2020 CASP and replace the roles previously developed in the 2011 study. These classifications follow the Federal Aviation Administration's (FAA) role categories as defined by the National Plan of Integrated Airport Systems (NPIAS) and the ASSET study. However, the CASP expands upon these roles to create more specific classifications for airports that are not included in the NPIAS. Airports that are included in the NPIAS are eligible for federal funding. As of the 2019 NPIAS publication, 48 publicly-owned airports and one privately-owned airport in the Colorado airport system are included in the NPIAS, while 17 publicly-owned airports are not.








North Fork Valley Airport is one of 16 airports in Colorado classified as a GA-Community airport. GA-Community airports are defined as being publicly-owned and having at least 10 based aircraft or being located 30 miles from the nearest NPIAS airport. Additionally, these facilities can support Native American communities and/or are used by federal government agencies. GA-Community airports often support quality-of-life activities such as emergency services and medical transport and can provide economic benefits to surrounding areas.



## Frequent Airport Activities



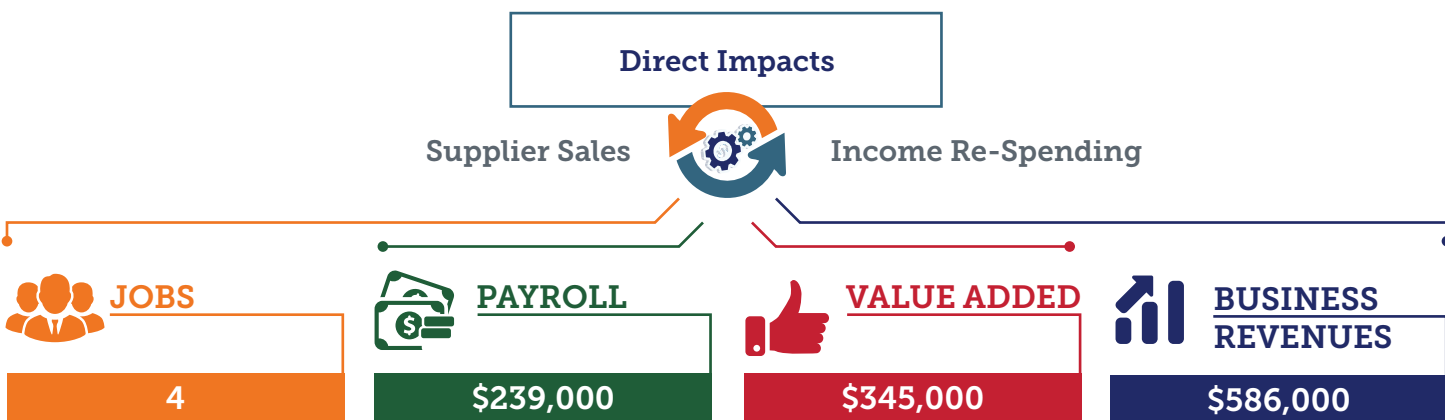
## North Fork Valley Features

	Associated City/County	Paonia/Delta
	Associated OEDIT Region	10 - Central Western Slope Region
	FAA GA ASSET Classification	Non-NPIAS
	Annual Operations (2018)	2,000
	Number of Based Aircraft (2018)	20
	Runway(s)	1
	Air Traffic Control Tower	No



## Economic Impacts of 7V2

The 2020 Colorado Aviation Economic Impact Study (CEIS) measured the economic impacts of all airports in the state. North Fork Valley is one of 56 general aviation airports contributing to the state's aviation economic impacts. The components that comprise the total economic impacts for 7V2 are summarized below. Visit the project website to learn more about the methodology used to determine the economic impacts of 7V2 and all other Colorado airports.



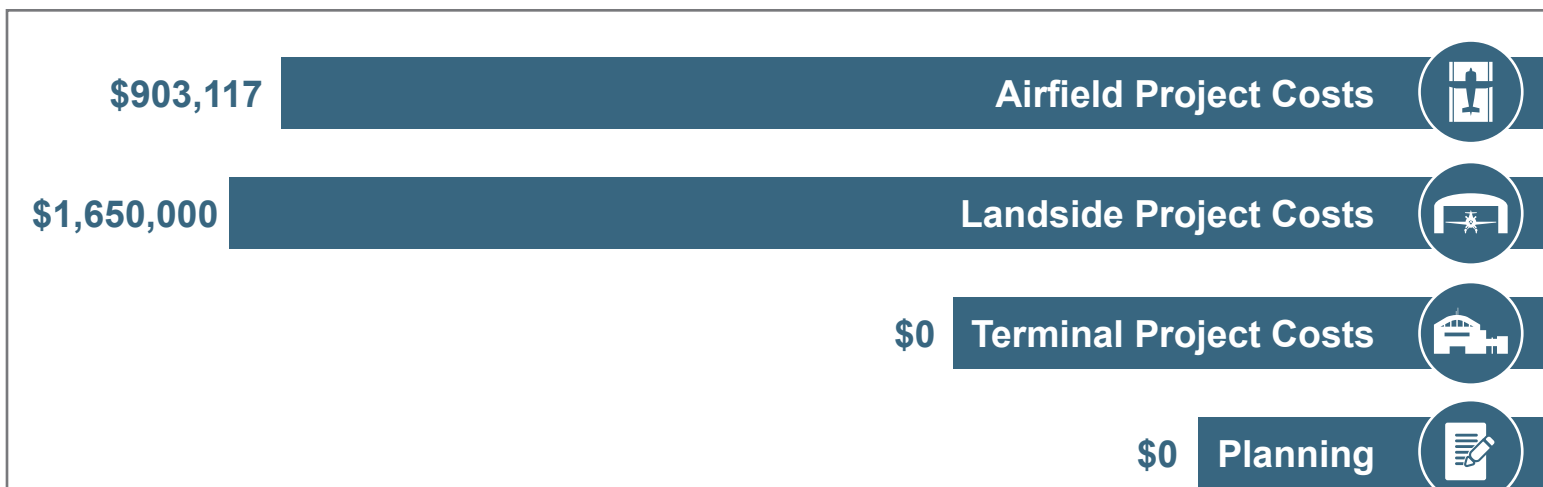
# Airport Needs and Recommendations

The 2020 CASP identified several performance measures (PMs) and facility and service objectives (FSOs) to provide a baseline for the infrastructure, facilities, and service capabilities required to best support the type and volume of aviation activity typified by each classification. The CASP identified gaps between the airport’s existing condition and the needs to satisfy PMs, FSOs, and/or future facility needs driven by aviation demand forecasts. It is important to note that the PMs and FSOs are not requirements or mandates for airports to meet, rather, they serve as guidelines for airports and CDOT Division of Aeronautics to use during the airport planning process. Airports considered to be deficient in meeting the PMs and/or FSOs were reviewed to determine the recommended projects needed to satisfy those components.

Planning level costs were developed for recommended projects and were associated with the appropriate goal category, PM, or FSO. These costs were developed based on 2019 Colorado material costs and industry knowledge and were adjusted to reflect cost differentials between types, sizes, and locations of airports. Projects and associated costs from available airport master plans and the CDOT 20-year Capital Improvement Program (CIP) were also incorporated into the CASP to provide an estimate of the airport’s needs based on meeting PMs and FSOs as well as forecasted future demand. The project cost estimates for North Fork Valley to meet appropriate goals, PMs, and FSOs, and projects identified by the airport from other planning efforts, are categorized by project type in the following chart.



## Airport Project Costs by Type



# Airport Report Card

Facility and service objectives (FSOs) were developed for each of the six airport classifications in the 2020 CASP. The following table details the FSOs and corresponding performance of North Fork Valley. These objectives were analyzed in conjunction with the other performance measures (PMs) to determine the airport’s project needs and associated costs.

Objective Category	GA-Community Objective	Current Condition			Meets 2020 Objective?
<b>Airfield</b>					
ARC	B-I	A-I			No
Runway Length	Accommodate 95% small aircraft adjusted for elevation and mean maximum daily temp during hottest month	4,500 feet (7,150 feet)			No
Runway Width	60 feet	60 feet			Yes
Runway Strength	12,500 pounds	21,000 lbs SW			Yes
Taxiway	Turn-arounds	Turn-arounds			Yes
Runway Markings	Non-precision	Visual			No
<b>Lighting/NAVAIDS</b>					
Approach	Non-precision	Visual			No
Visual Aids	Rotating beacon, lighted wind cone, REILs, VGSIs	Lighted wind cone, VGSIs			No
Runway Lighting	MIRL	HIRL			Yes
Weather Reporting	On-site ASOS, AWOS, or Automated Unicom	None			No
<b>Airport Facilities</b>					
Terminal (CS and/or GA)	Facility with restrooms, pilot-lounge, and Wi-Fi	None			No
Apron Tie-Downs	Tie-downs for 60% of based aircraft fleet plus 25% of weekly average overnight transient storage during peak season	60% of based aircraft fleet plus 25% transient aircraft fleet:	14	Total tie-down spaces: 27	Yes
Hangars	Hangars for 40% of based aircraft fleet	40% of based aircraft fleet:	8	Number of based aircraft hangar spaces: 12	Yes
Dedicated Maintenance/SRE Storage Building	Based on community need	No			Based on community need
Electric Vehicle Charging Stations	Based on community need	No			Based on community need
Perimeter Security	AOA 3-wire fencing with appropriate signage	AOA 3-wire fencing with appropriate signage			Yes
<b>Services/Other</b>					
Jet A Fuel	Based on community need	Not available			Based on community need
AvGas Fuel	24/7 (Self-Serve or Call-Out)	24/7 (Self-Serve or Call Out)			Yes
Aircraft De-icing	Based on community need	None			Based on community need
Courtesy Car	Yes	Yes			Yes
Sustainability Plan	Based on community need	No			Based on community need
<b>Minimums for All Airports</b>					
Restroom (24-hr accessible) ✓	Cell Phone Service ✓	Airport Layout Plan (ALP) ✓		Wi-Fi Service ✓	

coloradoaviationsystem.com